Faces 6239

ORIGINAL

TOWNSHIP № 13 NORTH, RANGE № 93 WEST OF THE SIXTH PRINCIPAL MERIDIAN, WYOMING.

DEPENDENT RESURVEY

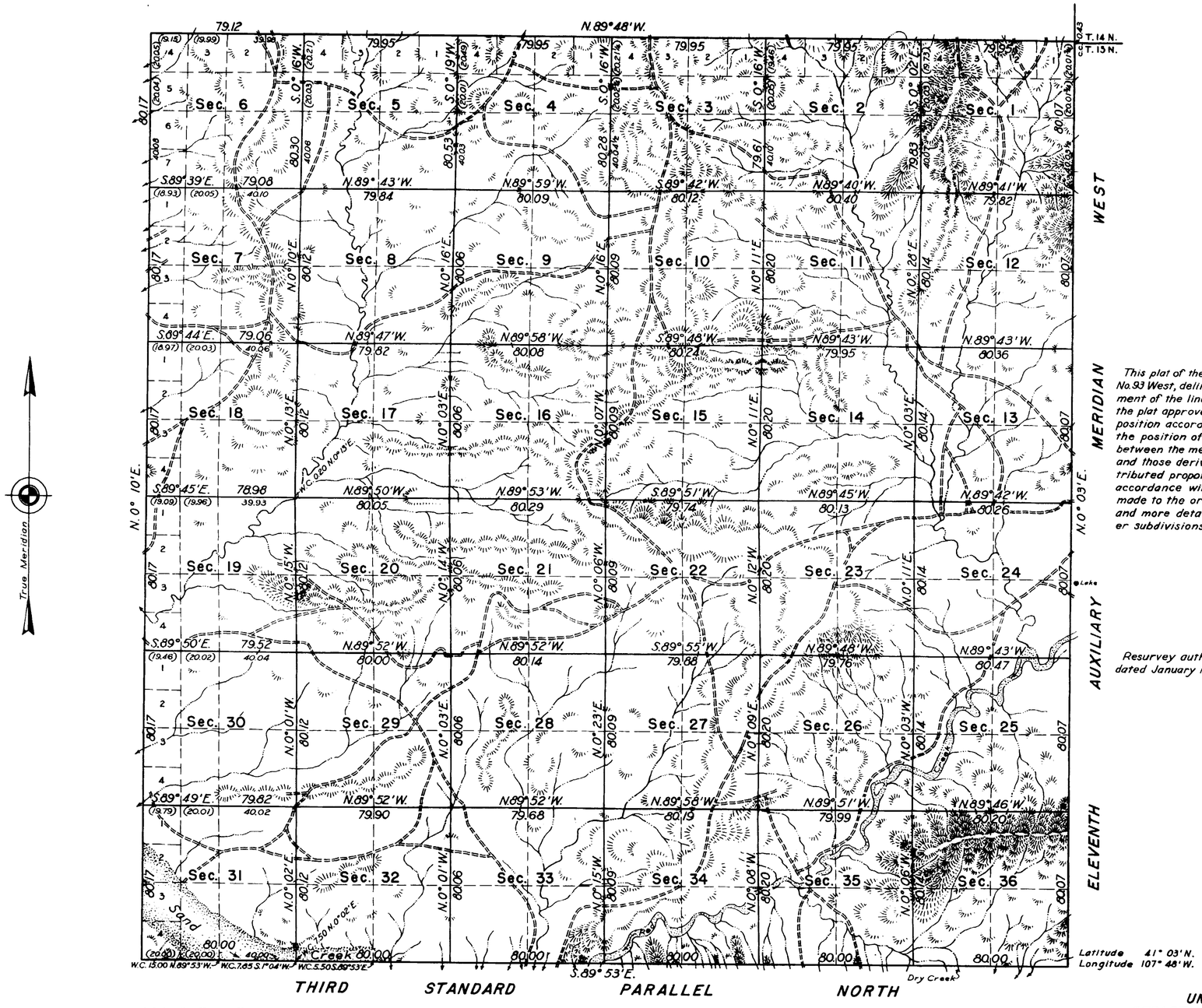

Scale: 40 Chains to an Inch.

Area Resurveyed, 23,005.40 Acres.

LINES DESIGNATED	BY WHOM SURVEYED	GROUP №	GROUP DATE	MILEAGE MLS.	MILEAGE CHS.	WHEN SURVEYED BEGUN	WHEN SURVEYED COMPLETED
East Exterior	Arthur D. Davis	31	Febr. 23, 1915	6	0.42	October 6, 1915	October 18, 1915
3rd Stan. Parallel N.	Anthony C. Kimmell	129	Sept. 8, 1933	6	0.00	May 3, 1934	May 14, 1934
N. & W. Exteriors	Brown & Moor	133	March 21, 1934	11	79.89	May 15, 1934	June 2, 1936
Subdivisional	Russell C. MacDonald	"	" ", "	60	1.46	May 7, 1937	June 3, 1937

H.M.D.

This plat of the resurvey of Township No. 13 North, Range No. 93 West, delineates a retracement and reestablishment of the lines of the original survey as shown upon the plat approved March 3, 1883, in their true original position according to the best available evidence of the position of the original corners; all differences between the measurements shown on the original plat and those derived in the retracement have been distributed proportionally between accepted corners in accordance with surveying rules; reference will be made to the original plat for the showing of the areas and more detailed descriptions of the various smaller subdivisions.

Resurvey authorized by Commissioner's letter "E" dated January 13, 1934.

Latitude 41° 03' N.
Longitude 107° 48' W.

Office of Supervisor of Surveys

Denver, Colorado, Sept. 9, 1940.

The above plat of Township No. 13 North, Range No. 93 West of the Sixth Principal Meridian, Wyoming, is strictly conformable to the field notes of the resurvey thereof which have been examined and approved.

Supervisor of Surveys.

UNITED STATES
DEPARTMENT OF THE INTERIOR
GENERAL LAND OFFICE

Washington, D.C., June 27, 1941

The resurvey represented by this plat having been correctly executed in accordance with the requirements of law and the regulations of this office, is hereby accepted.

Acting Assistant Commissioner.

1258-A

Trans to Cheyenne L.O. Jan 23, 1942.

13 - 93

(18)

20

1738

TOWNSHIP Nº 13 NORTH, RANGE Nº 93 WEST of the 6TH Principal MERIDIAN.

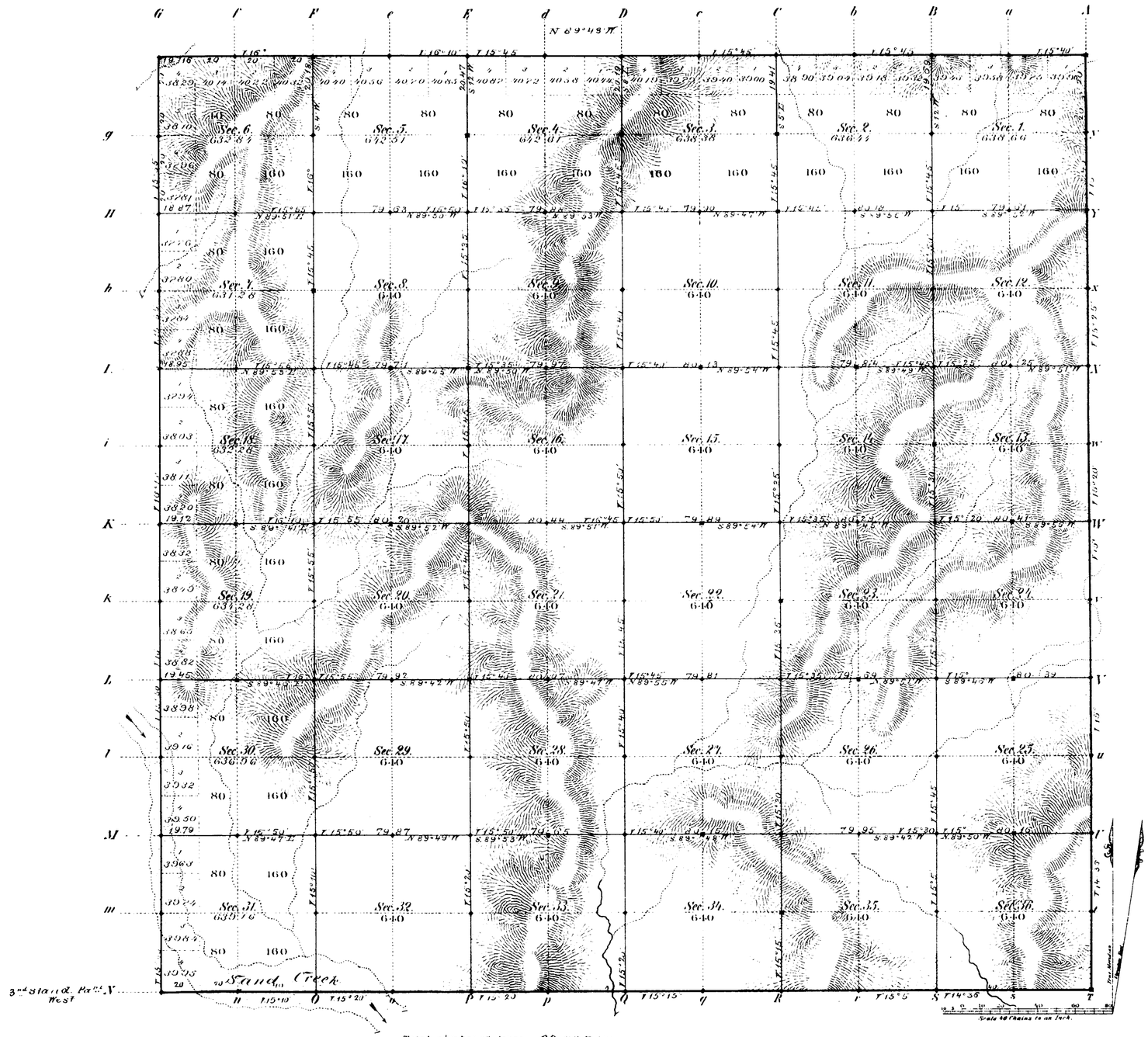

Total number of Acres 23,005.40

Surveys Designated	By Whom Surveyed	Date of Contract	Amount of Surveys Mlls	Chs	Lks	When Surveyed	Magnetic Declination
E W & N Township lines	Charles Hutcomb	June 24, 1882	17	79	16	July 12, 13, 20, 1882	15°20' East.
Subdivisions	" "	" "	59	76	10	Sept. 12 13, 1882	15°45' "
Connections							
3rd Stand P'r N	G W Baker	Sept 21, 1880	6	00	00	July 16, 1881	

The above Map of Township No 13 North Range No 93 West of the Sixth Principal Meridian Wyoming Territory is strictly conformable to the field notes of the survey thereof on file in this Office, which have been examined and approved.

Surveyor Generals Office
Cheyenne Wyoming
March 3rd 1883

Edw. C. David
Surv. Gen.l

A. Gast & Co. St. Louis Mo.

1258

13 - 93

(11) 735

13.

3RD STANDARD PARALLEL NORTH

betw. Twps. 12 & 13 North, Ranges 85 to 96 West of the 6th Principal Meridian, Wyo. Ter. (West)

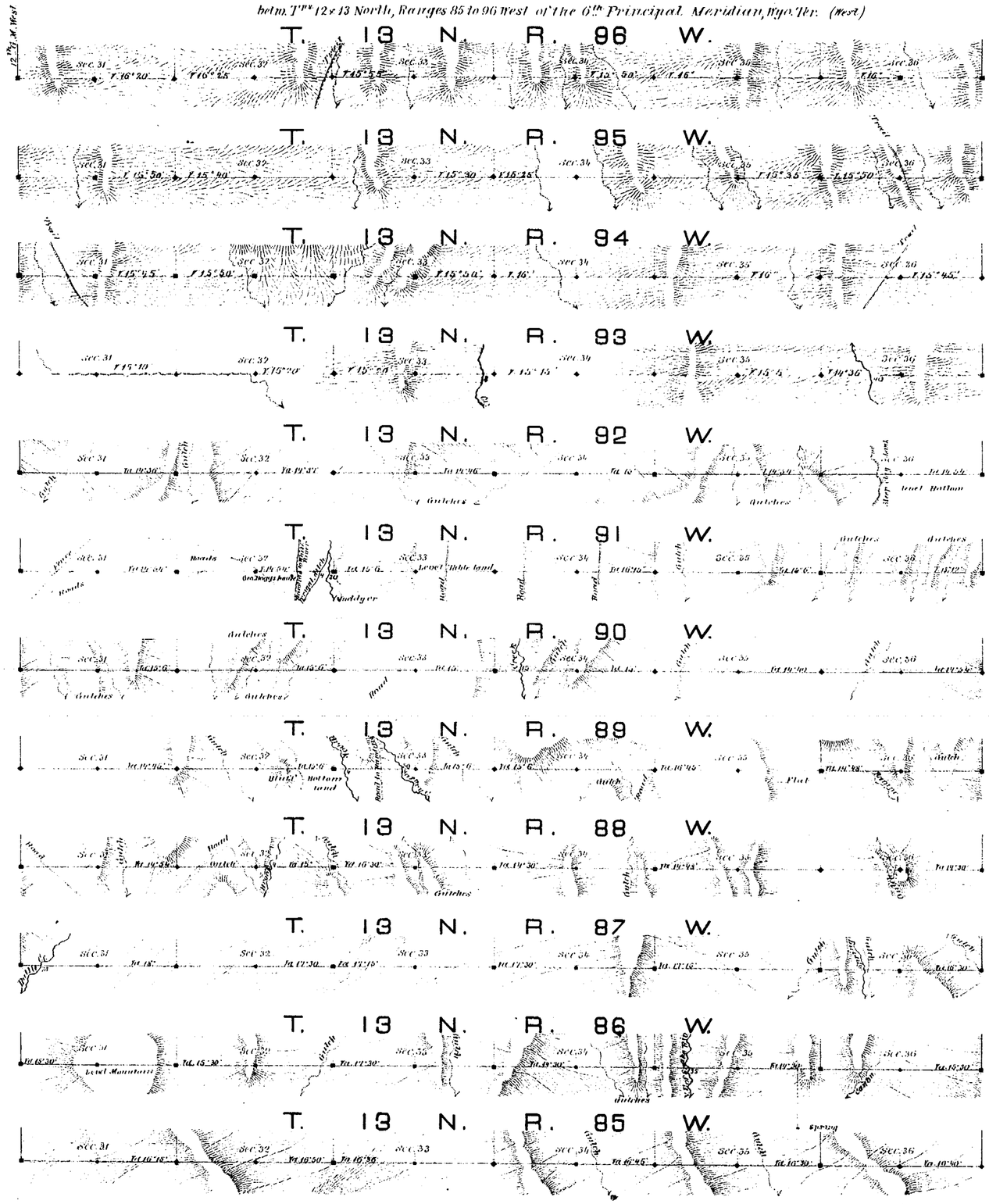

Scale, 40 chains to an inch.

Magnetic var.n East

Surveys Designated	By whom surveyed	Date of contract	Amount of surveys mls.	chs.	lks.	When surveyed
3rd Stand.d Par.l North	G. W. Baker	September 21st 1880	48	00	00	Nov.b 1880
" " " "	" " " "	" " " "	24	00	00	July 16 – 19th 1881

I hereby certify that the above diagram of the 3rd Standard Parallel North, between Townships 12 & 13 N., Ranges 85 to 96 West of the 6th Principal Meridian, Wyo. Ter. is strictly conformable to the field notes of the survey thereof on file in this office, which have been examined and approved.

Surveyor Generals Office,
Cheyenne, Wyo. April 20, 1881.
November 16th 1882

Edw. C. David
Surveyor General.

(18) 1756

Indexed

32

EXTERIOR LINES.

Scale 3 miles to 1 inch. Magnetic Var. East

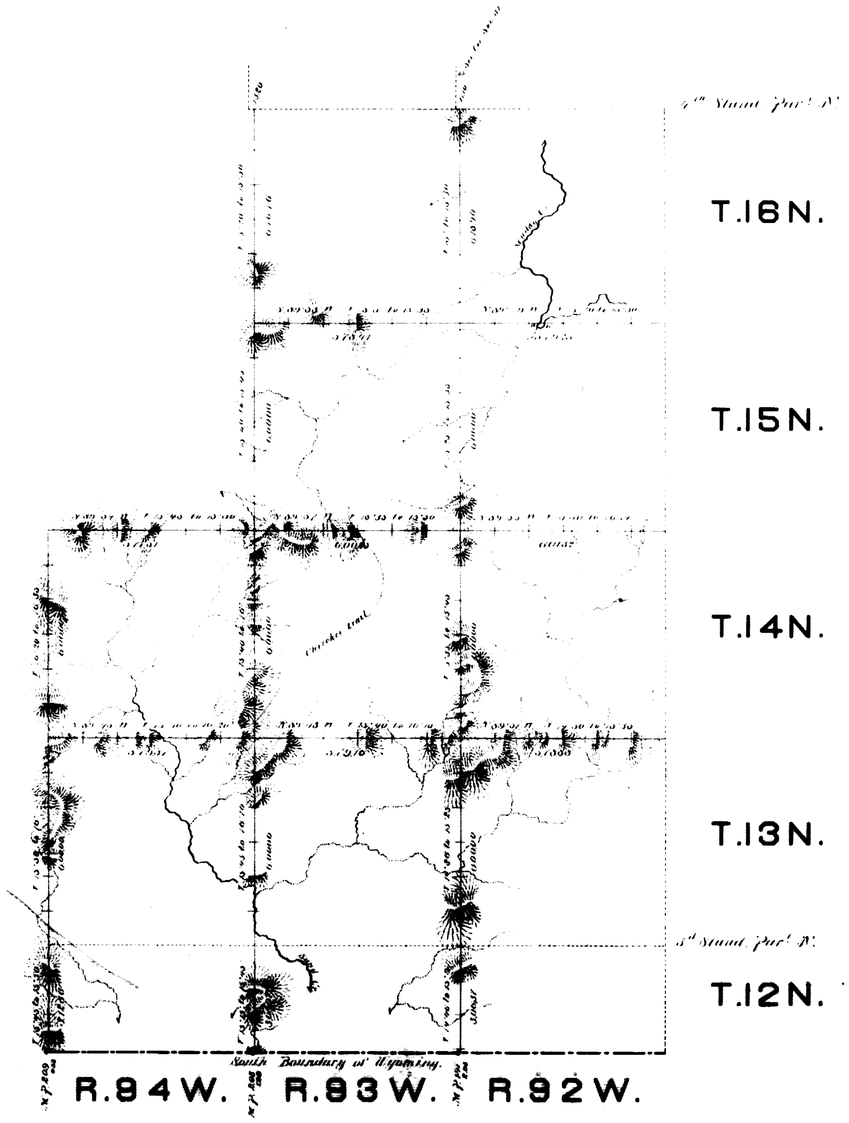

C O L O R A D O.

Surveys Designated	By Whom Surveyed	Date of Contract	Amount of Surveys			When Surveyed
			mls.	chs.	lks.	
Exterior Lines	Charles Holmes Jr.	June 24, 1882	117	38	9	July & Aug. 1882
Connections	. . .	. . .		28	77	. . .

I hereby certify that the above diagram of Ts. 12, 13, 14, 15 & 16 N., Rs. 92 & 93 W., and Ts. 12, 13, & 14 N. R. 94 W. of the 6th Principal Meridian, Wyoming Territory, is strictly conformable to the field notes of the survey thereof on file in this Office, which have been examined and approved.

Surveyor Generals Office,
Cheyenne Wyo March 8th 1883

Edw. C. Davis
Surveyor General.

1272