34

51.

1762

Township No. 14 North, Range No. 80 West of the 6th Principal Meridian



Meanders of

Posts	Courses	Ch'lk's	Posts	Courses	Ch'lk's	Posts	Courses	Ch'lk's

Latitude 41°08'N.
Longitude 106°19'21" W.
Mean Mag. Decl. 15°14' E.

Surveys Designated	By Whom Surveyed	Date of Contract No.	Amount of Surveys M	Ch's	Lk's	When Surveyed
RESURVEY						
Township lines	Howard B. Carpenter	274, May 27, 1899.	17	53	16	June 25-29, 1899.
Subdivisions	" " "	" " "	59	03	53	July 20-Aug. 8 1899
Connections.	" " "	" " "		18	28	" " "
Retracing S. & E. Bd's	" " "	" " "	6	00	32	June 17-21, "
Township Lines.	William O. Downey	94. August 23, 1877	23	77	35	September 17, 1877 / July 25, 1878

The above Map of Township No. 14 North, of Range No. 80 West of the 6th Principal Meridian, Wyoming, is strictly conformable to the field notes of the survey thereof on file in this Office, which have been examined and approved.

Surveyor General's Office, Cheyenne, Wyoming November 19, 1900.

Alpheus P. Harrison
Sur. Gen.

2834

F.A.O.

Filed MAR 2 1901
Survey accepted. See letter "E" Feb. 26, 1901.

14 - 80

5

Accession no 5870

(4-675)

Deposited by Claimant $60.00
Cost of Office Work 40.34
Amount to be Refunded 19.66

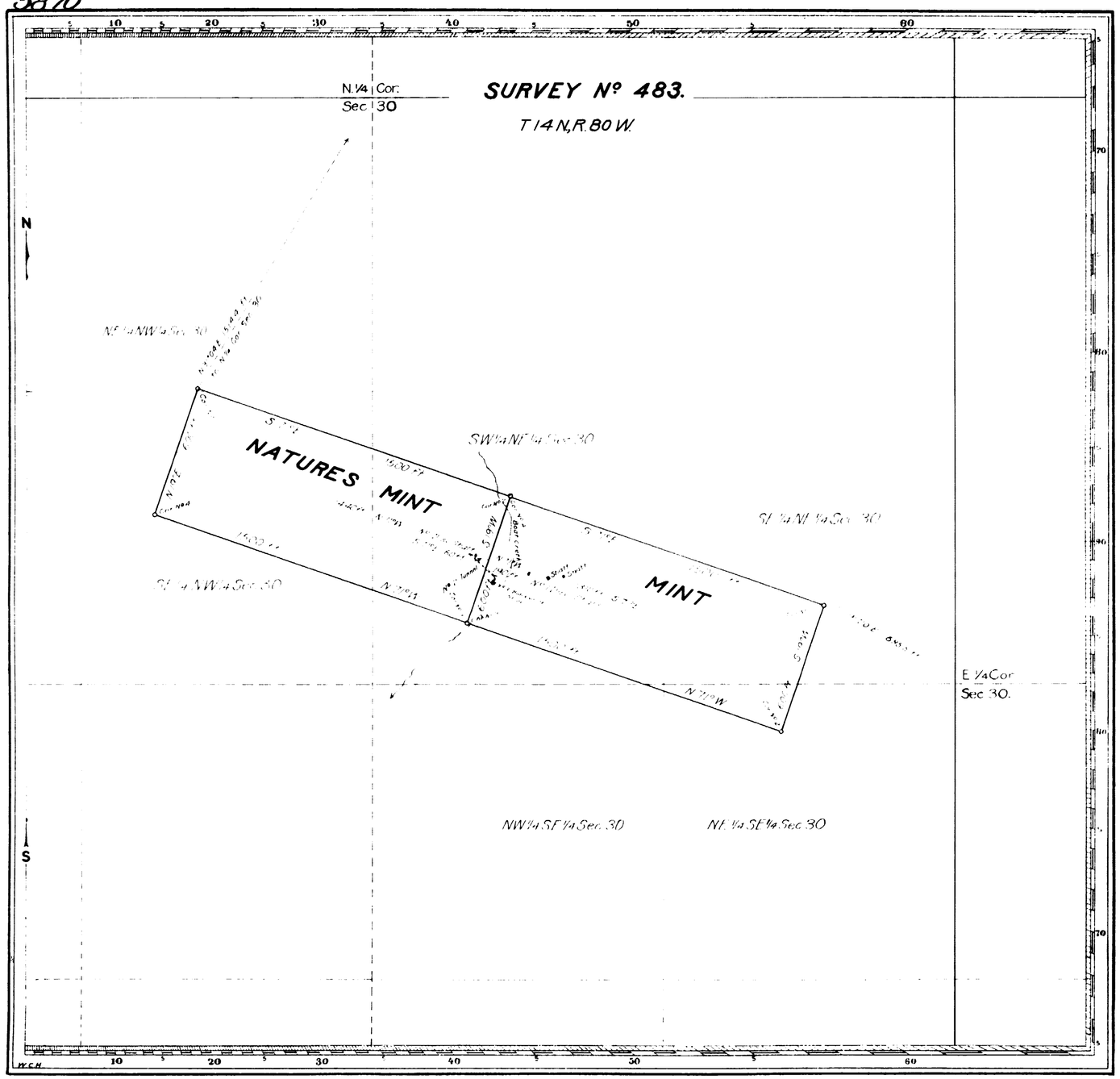

Claim Located as amended June 7, 1913.

Mineral Survey Nº 483

Lot Nº

Cheyenne Land District.

PLAT

OF THE CLAIM OF

C. T. Forney and D. L. Condon,

KNOWN AS THE

MINT and NATURES MINT LODES

IN UPPER PLATTE MINING DISTRICT,
CARBON COUNTY, WYOMING

Containing an Area of 41.322 Acres

Scale of 400 feet to the inch

Variation 15°30' E.

SURVEYED July 18-20, 1943 BY

Robert L. McCoy

U.S. Deputy Mineral Surveyor.

The Original Field Notes of the Survey of the Mining Claim of C. T. Forney and D. L. Condon known as the MINT and NATURES MINT LODES

from which this plat has been made under my direction, have been examined and approved, and are on file in this Office; and I hereby certify that they furnish such an accurate description of said Mining Claim as will, if incorporated into a patent, serve fully to identify the premises, and that such reference is made therein to natural objects or permanent monuments as will perpetuate and fix the locus thereof.

I further certify that an amount equal to five hundred Dollars worth of labor has been expended or improvements made, for the benefit of each location, upon said Mining Claim by claimant ~~s or grantors~~, and that said improvements consist of

2 Discovery Shafts, 1 Tunnel and 1 Blacksmith Shop.

that the location of said improvements is correctly shown upon this plat, and that no portion of said labor or improvements has been included in the estimate of expenditures upon any other claim.

And I further certify that this is a correct plat of said Mining Claim made in conformity with said original field notes of the survey thereof, and the same is hereby approved.

U.S. Surveyor General's Office,
Cheyenne, Wyoming
August 21, 1913

John P. Hanson
U.S. Surveyor General for Wyoming

483

cnbb 7
47098
114

34

Indexed

4759

48

TOWNSHIP EXTERIORS

Scale: 1 inch to 160 chains

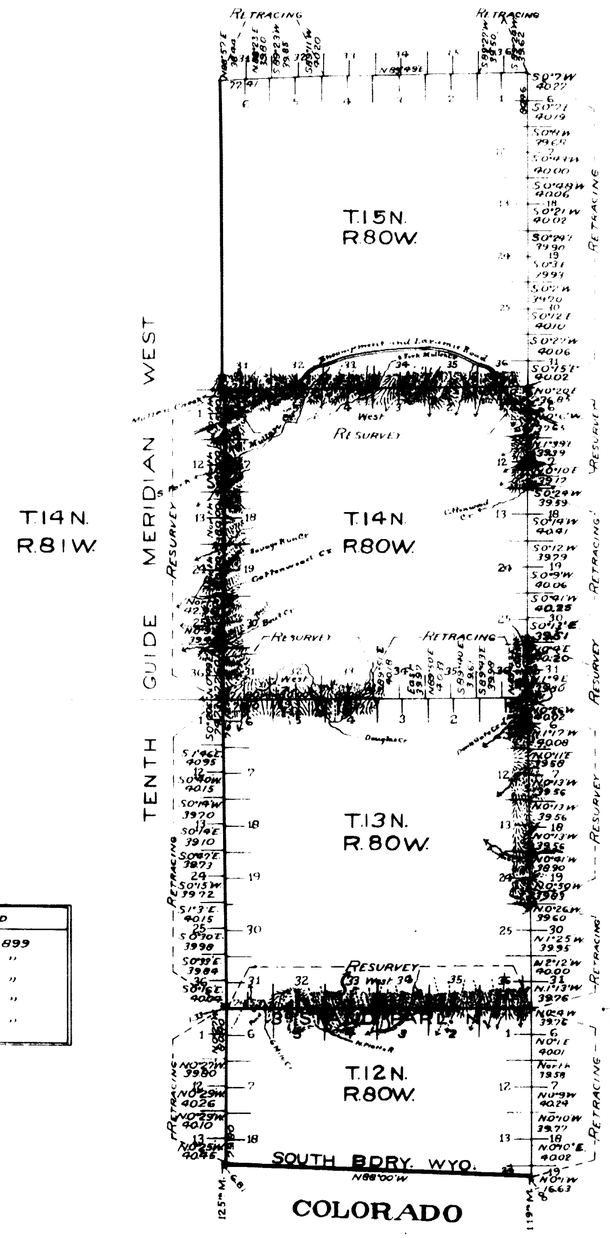

Plat
showing the
Resurvey of the 33d Standard Parallel North through R.90W.;
The Resurvey of the 10th Guide Meridian West through T.14N.;
The Retracing of the 10th Guide Meridian West through Tps. 12 & 13N.;
The Retracing of the East Boundary of T.12N., R.80W.;
The Resurvey of a part of the East Boundary; and
The Retracing of a part of the East Boundary of T.13N., R.90W.;
The Resurvey of the North Boundary, and a part of the East and South Boundaries, and the Retracing of a part of the East and South Boundaries of T.14N., R.90W.;
and
The Retracing of the East Boundary, and a part of the North Boundary of T.15N., R.80W. of the 6th Principal Meridian, Wyoming, is strictly conformable to the field notes of the survey thereof by
Howard B. Carpenter, U.S.D.S.,
under his
Contract No. 279,
dated May 27, 1899,
which have been examined, approved and filed in this office.

U.S. Surveyor General's Office,
Cheyenne, Wyoming,
November 14, 1900.

Alphaeus C. Barron
U.S. Surv't Genl

Latitude 41°03' N
Longitude 106°19'21" W
Mean Mag. Decl. 15°16' E

Table of Mileage

Surveys Designated	Amount Mls	Amount Chs	Amount Lks	When Surveyed
Standard & Meridian Lines Resur.	11	70	33	June 25 - Aug. 26, 1899
" " " Retr.	8	73	10	Aug. 24 - Sept. 7, "
Township Lines Resurveyed	15	57	53	June 19 - Aug. 21, "
" " Retraced	20	12	90	June 17 - Sept. 7, "
Connections		12	22	June 26 - Aug. 26, "

2831

FHA

Filed MAR 2 1901
Survey accepted. See letter of Feb. 26, 1901.

10TH GUIDE MERIDIAN WEST,

From S Boundary of Wyoming to 4th Standard Parallel N between Ranges 80 and 81 West of the 6th Pr. Mer.

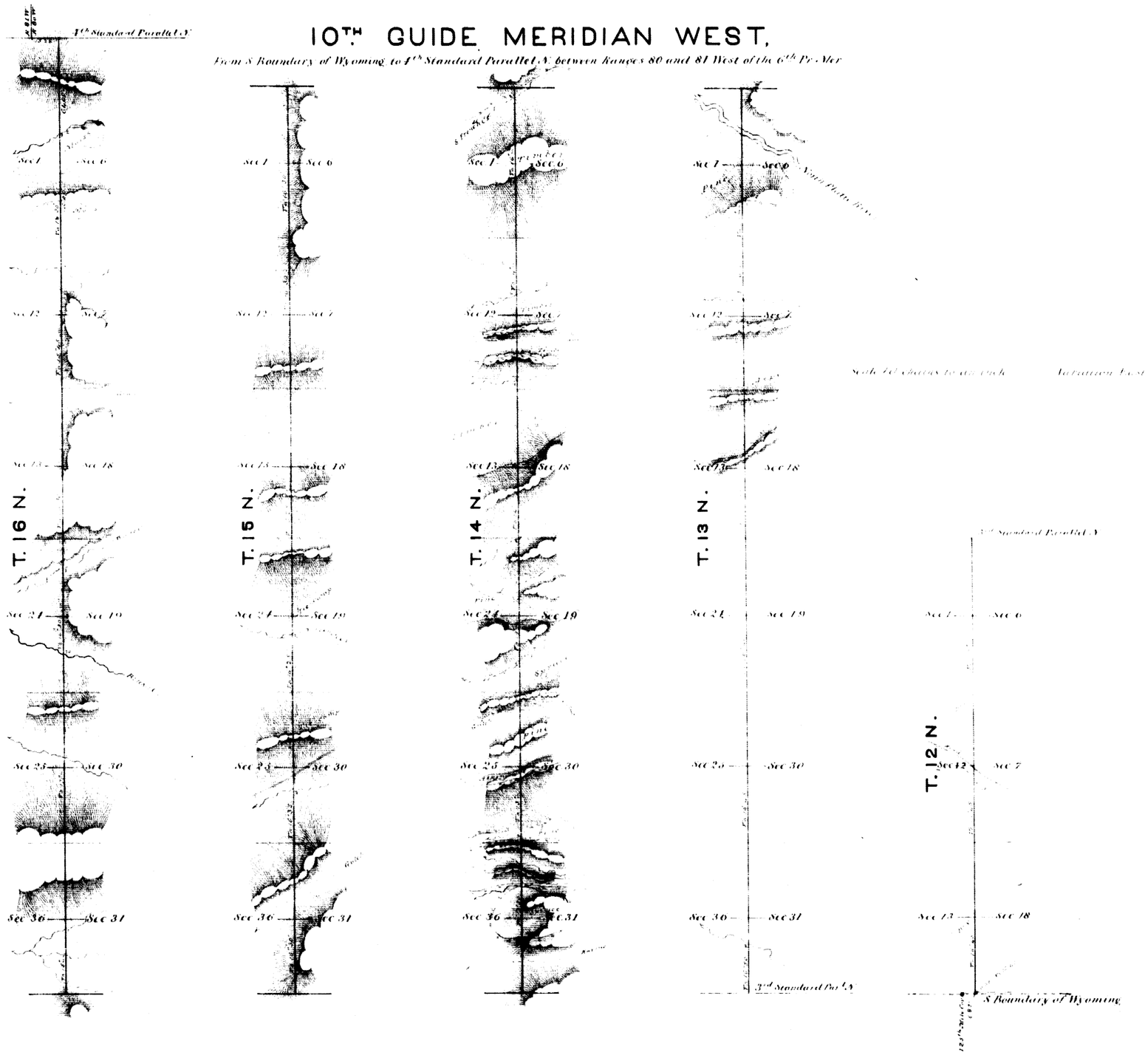

Survey designated	By whom surveyed	Date of contract.	Amount of surveys. Mi. Ch. Lks.	When surveyed.
10th Guide Merid.n W.	Wm O. Donney	Aug. 23 1877	27 . 24 . 06	Sept. 1877
Connections.	. . .	. . .	22 . 13	. . .

I hereby certify that the above diagram of the 10th Guide Meridian West of the 6th Principal Meridian, from the South Boundary of Wyoming, to the 4th Standard Parallel N in Wyoming Territory, is strictly conformable to the field notes of the survey thereof, on file in this office, which have been examined and approved.

Surveyor General's Office
Cheyenne, Wyo. Jan.y 31st 1878

Edw. C. David
Surveyor General.

(105)
Indexed

577

8

EXTERIOR LINES

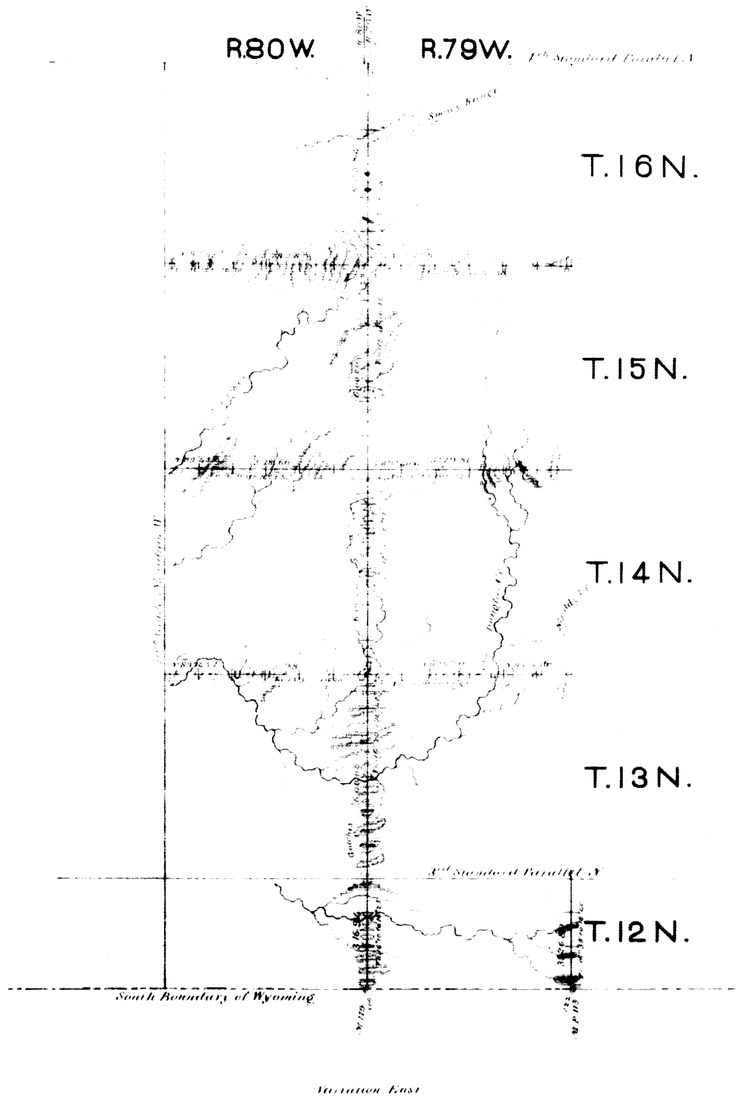

Surveys designated	By whom surveyed	Date of contract	Amount of surveys	When surveyed.
Township lines. Connections.	Wm O. Downey	Aug. 23, 1877	Miles 66 . Chs 61 . Lks 51 12 . 42	July. 1878.

I hereby certify that the above diagram of the exterior lines of townships 12 to 16 North ranges 79 and 80 West of the 6th Principal Meridian in Wyoming Territory is strictly conformable to the field notes of the survey thereof on file in this office, which have been examined and approved.

Surveyor General's Office,
Cheyenne, Wyo. Nov. 21, 1878.

Edw. C. David
Surveyor General.

489