7875 Click Here for Field Notes

ORIGINAL

SHEET 1 OF 2

TOWNSHIP 14 NORTH, RANGE 81 WEST, OF THE SIXTH PRINCIPAL MERIDIAN, WYOMING.

DEPENDENT RESURVEY AND SUBDIVISION OF SECTIONS

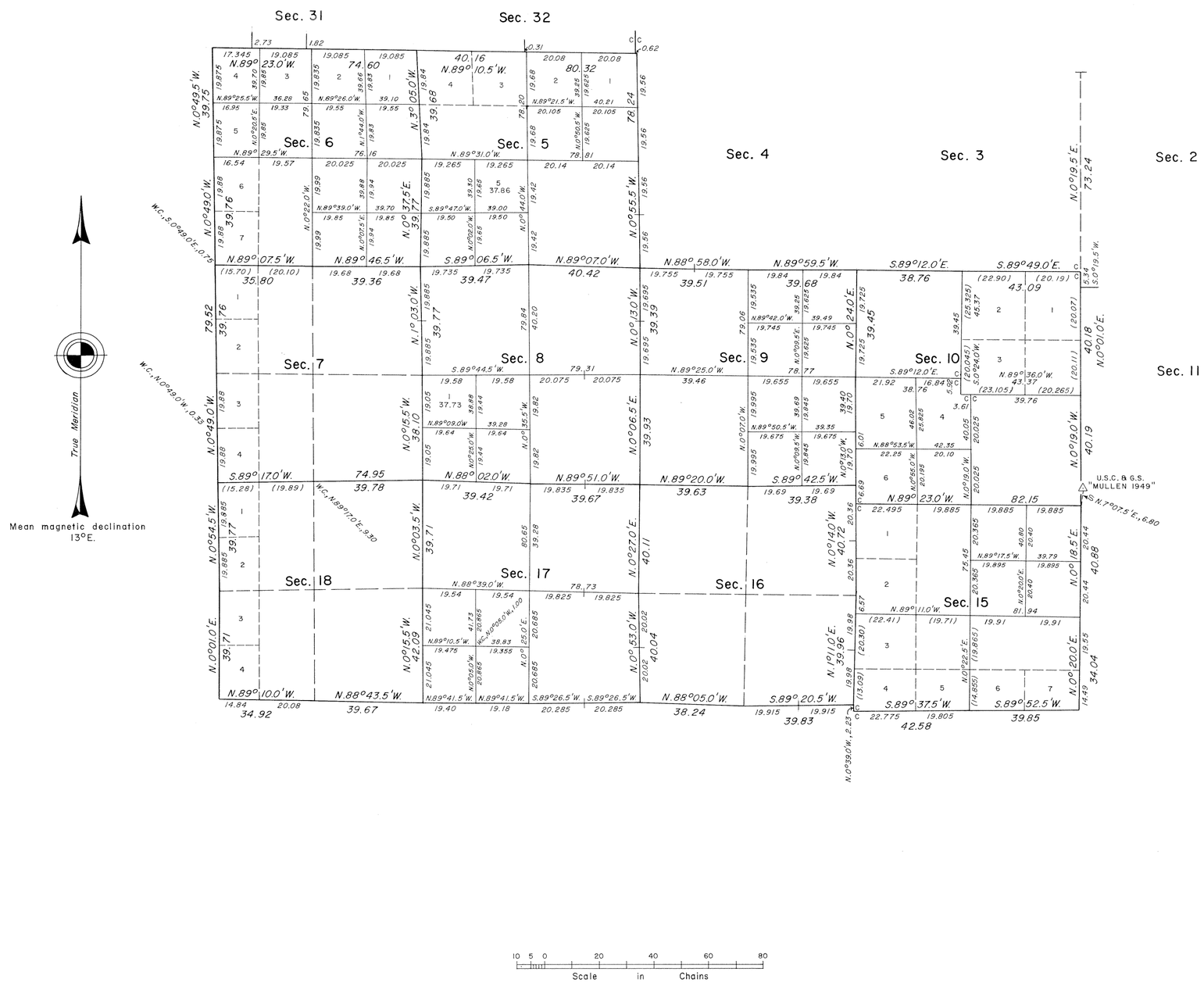

A history of surveys is contained in the field notes.

This plat, in two sheets, represents the dependent resurvey of a portion of the south boundary, the west boundary, a portion of the north boundary, portions of the subdivisional lines, portions of Mineral Survey No. 336 designed to restore the corners in their true original locations according to the best available evidence, and the subdivision of certain sections, T. 14 N., R. 81 W., Sixth Principal Meridian, Wyoming.

Except as indicated hereon, the lottings and areas are as shown on the plats approved June 30, 1891 and November 14, 1900, and the mineral survey plat approved October 13, 1905.

Survey executed by Dell Cazier, Supervisory Cadastral Surveyor, beginning May 6, 1981, and completed October 26, 1981, pursuant to Special Instructions dated April 20, 1981, for Group No. 423, Wyoming.

UNITED STATES DEPARTMENT OF THE INTERIOR
BUREAU OF LAND MANAGEMENT

Cheyenne, Wyoming January 17, 1990

This plat is strictly conformable to the approved field notes, and the survey, having been correctly executed in accordance with the requirements of law and the regulations of this Bureau, is hereby accepted.

For the Director

John P. Lee

Chief Cadastral Surveyor for Wyoming

W.H.B.

DDB

2497 B

7876

ORIGINAL

SHEET 2 OF 2

TOWNSHIP 14 NORTH, RANGE 81 WEST, OF THE SIXTH PRINCIPAL MERIDIAN, WYOMING.

DEPENDENT RESURVEY AND SUBDIVISION OF SECTIONS

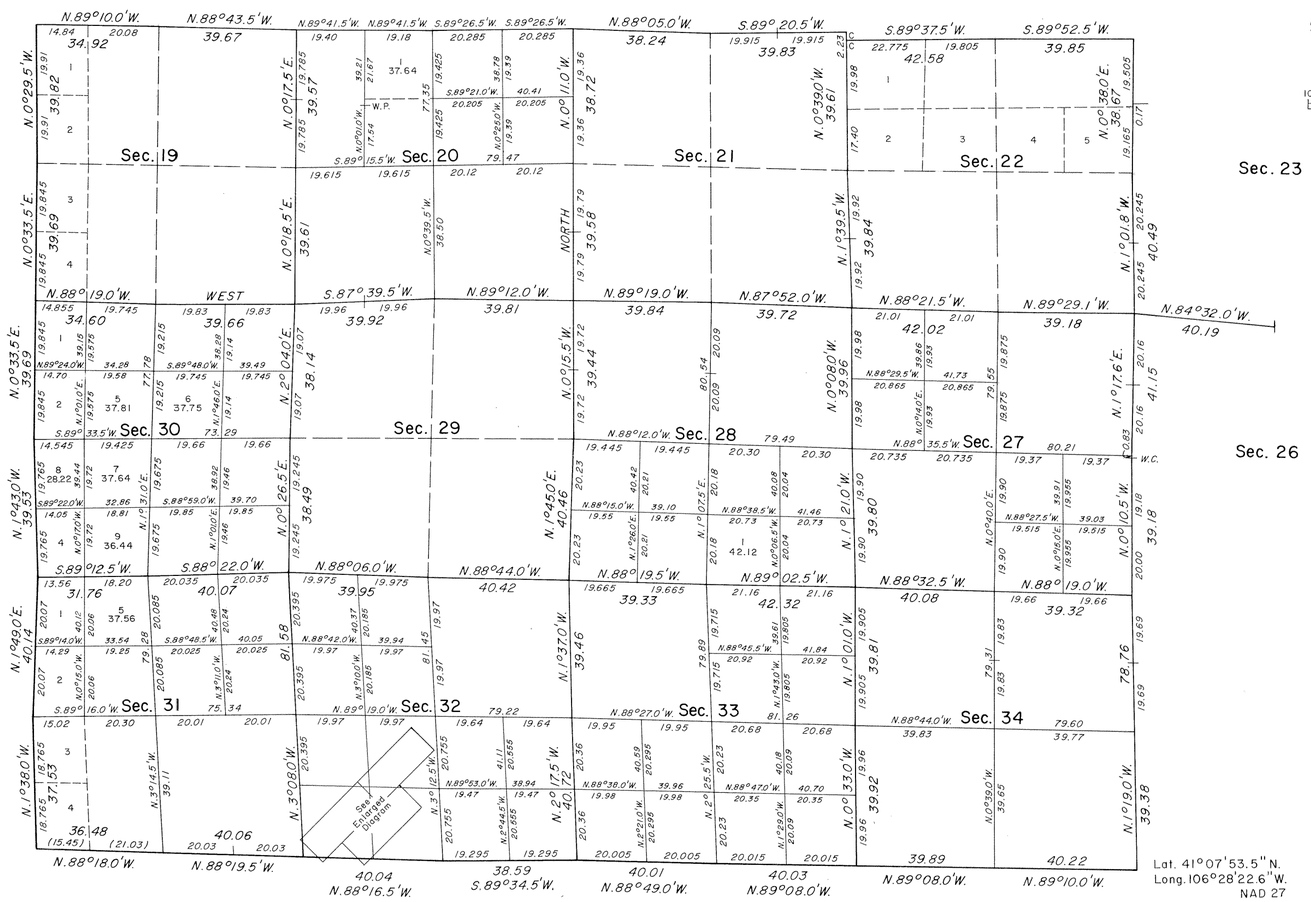

Lat. 41°07'53.5"N.
Long. 106°28'22.6"W.
NAD 27

ENLARGED DIAGRAM

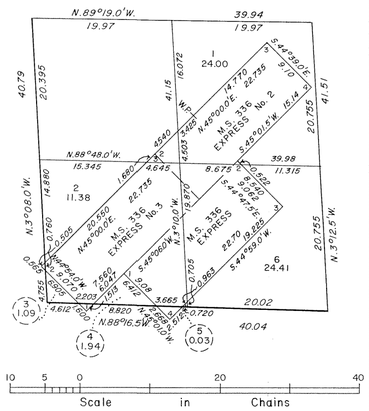

Reference should be made to Sheet No. 1 for survey information.

UNITED STATES DEPARTMENT OF THE INTERIOR
BUREAU OF LAND MANAGEMENT

Cheyenne, Wyoming January 17, 1990

This plat is strictly conformable to the approved field notes, and the survey, having been correctly executed in accordance with the requirements of law and the regulations of this Bureau, is hereby accepted.

For the Director

John P. Lee

Chief Cadastral Surveyor for Wyoming

W.H.B.

2497 C

4327

Township No. 14 North Range No. 81 West of the 6th Principal Meridian

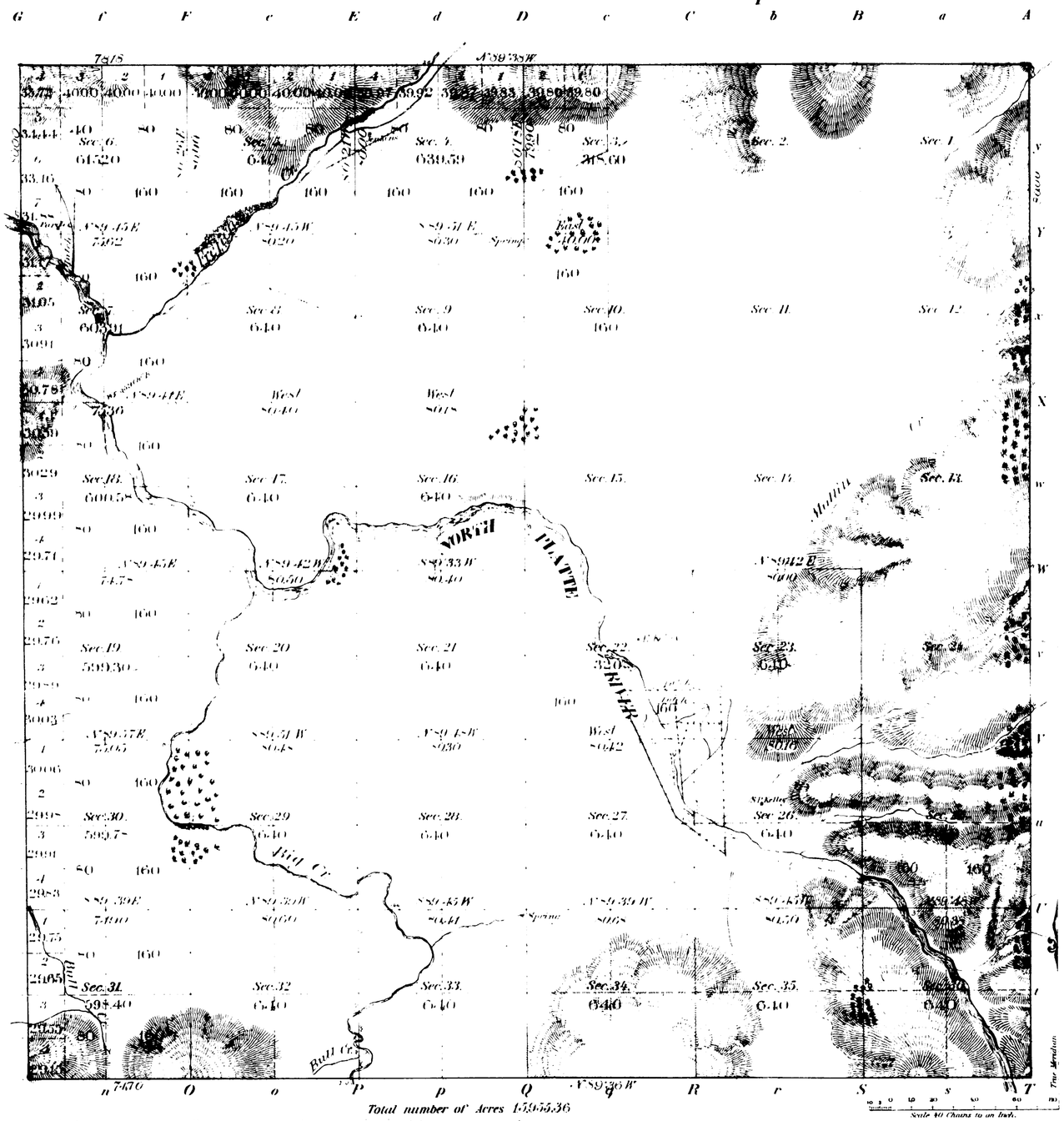

Meanders of

Posts	Courses	Ch^ns Lk^s	Posts	Courses	Ch^ns Lk^s	Posts	Courses	Ch^ns Lk^s

All Subdivision lines at Minimum rates 45^lks 21^chs 52^lks

Surveys Designated	By Whom Surveyed	Date of Contract	Amount of Surveys M	Ch^s	Lk^s	When Surveyed	Magnetic Declination
Township lines							
Subdivisions	Franklin O Sawyer	May 13. 1889	45	21	52	June 25 29 1889	15 05 to 15 24 East

The above Map of Township 14 North of Range 81 West of the 6th Principal Meridian, Wyoming is strictly conformable to the field notes of the survey thereof on file in this Office, which have been examined and approved.

Surveyor General's Office,
Cheyenne Wyo June 30 1891

Wm A. Richards
Sur. Gen.l

2497

14 - 81

34

53

4328

Fractional Township No. 14 North, Range No. 81 West of the 6th Principal Meridian

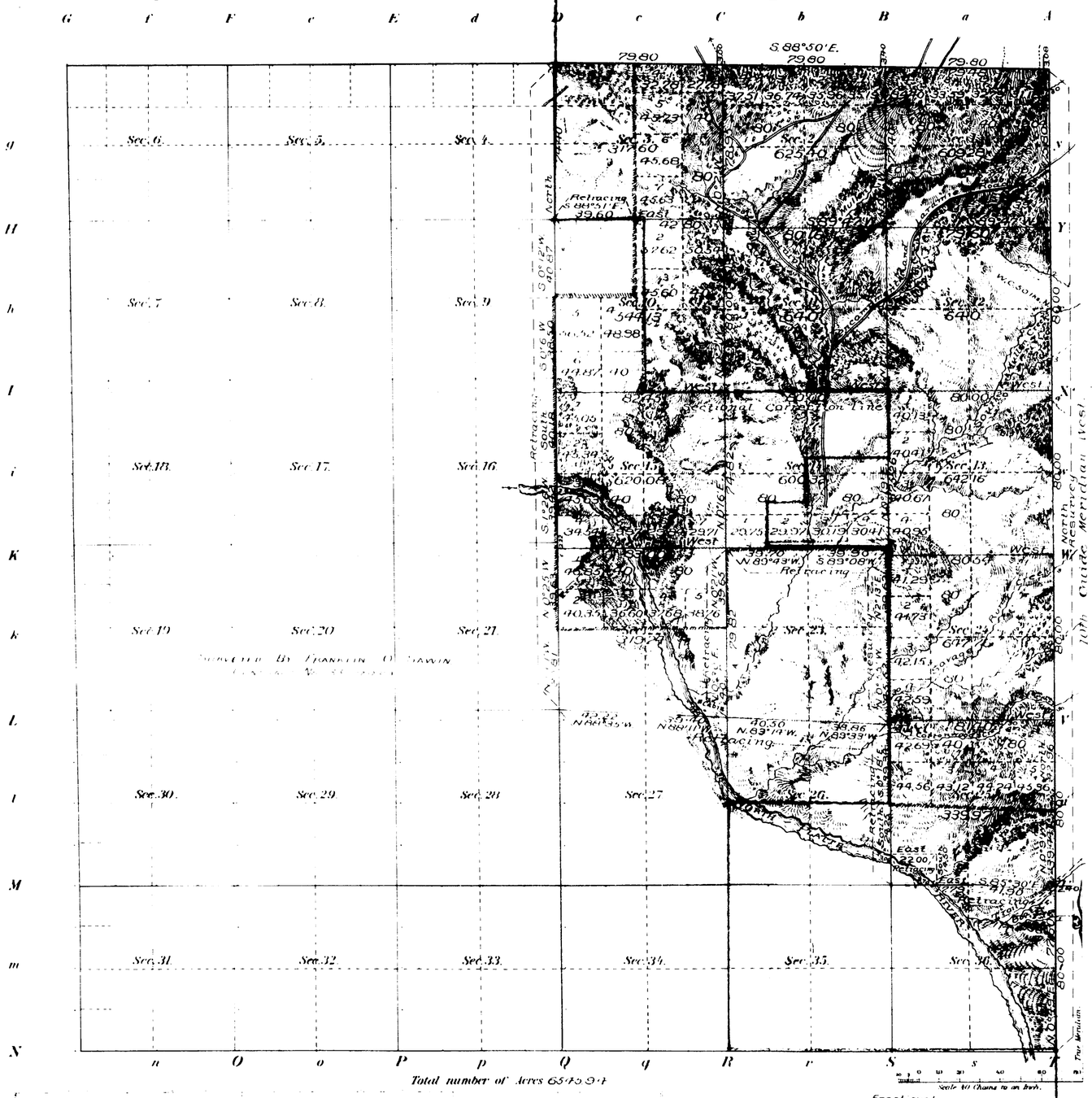

Surveys Designated	By Whom Surveyed	Date of Contract No.	Amount of Surveys M	Ch.	Lk.	When Surveyed
Resurvey Township lines	Howard B. Carpenter	274, May 27, 1899	5	75	80	June 25-26, 1899
Resurvey Subdivisions	" " "	" " "	1	05	14	August 12, "
Subdivisions	" " "	" " "	17	36	38	" 9-17, "
Connections	" " "	" " "		26	48	" " "
Retracing Subdns.	" " "	" " "	10	32	59	" 12-17, "
N. W. & S. Tp. Lines	William O. Downey	103, May 12, 1879	17	76	48	" 8-9, 1879
East Boundary	" " "	49, Aug. 23, 1877	6	00	00	Sept. 16-17, 1877
Subdivisions	Franklin O. Sawin	233, May 13, 1889	45	21	52	June 25-29, 1889
Retracing E. Bdry.	Downey and Grant	115, October 28, 1880	5	76	20	November 30, 1880
Resurvey N. Bdry.	Gilcrest and McClellan	271, June 8, 1898	2	79	40	September 30, 1898

The above Map of Fractional Township No. 14 North of Range No. 81 West of the 6th Principal Meridian Wyoming is strictly conformable to the field notes of the survey thereof on file in this Office, which have been examined and approved.

Surveyor General's Office Alpheus V. Hangan
Cheyenne, Wyoming, Nov. 14, 1900. Sur. Gen.

F.A.O.

Filed MAR 2 1901
Survey accepted.
See letter "E" Feb. 26, 1901.

14 - 81

4

47

accession no. 5730

(4-675)

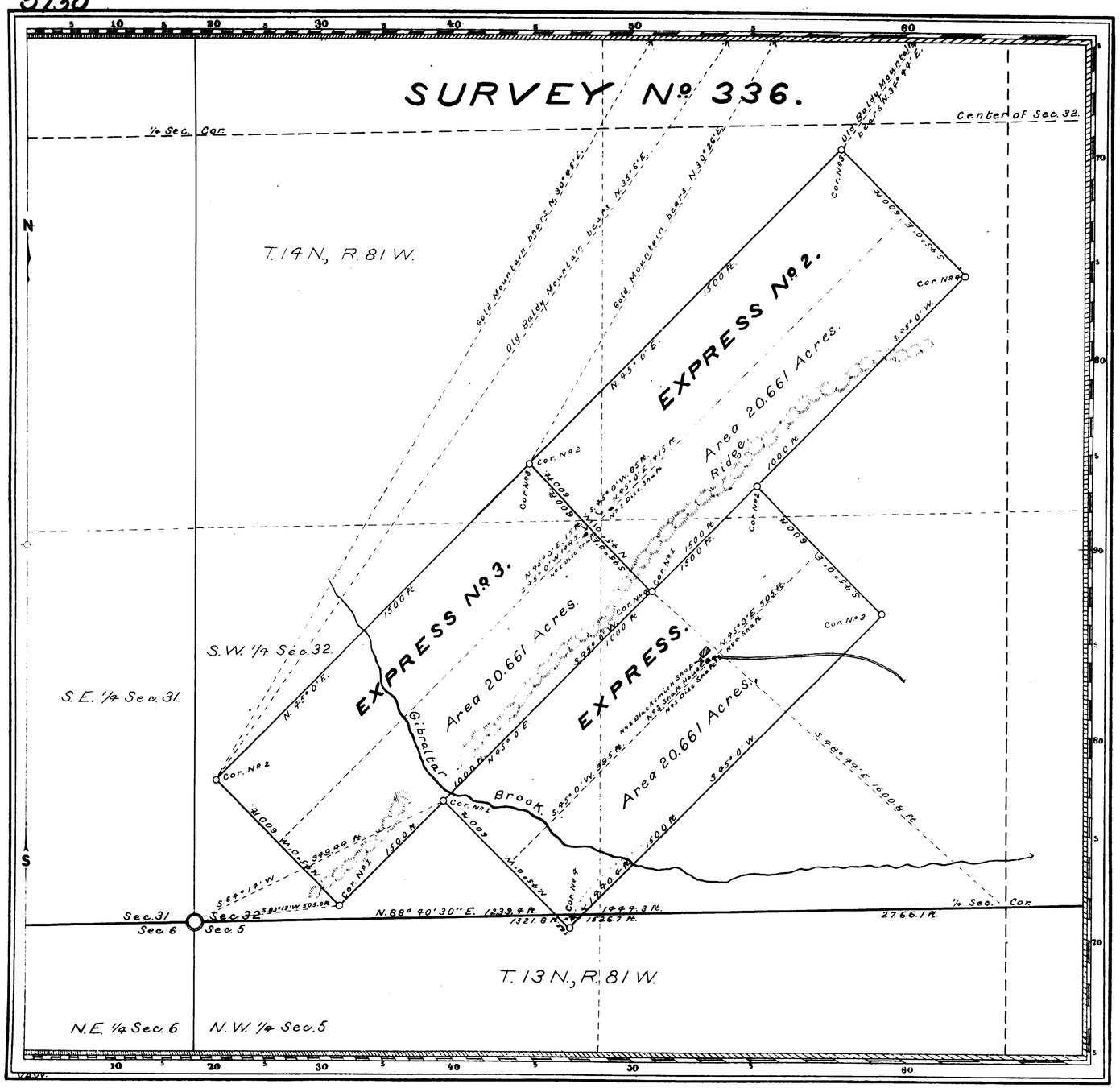

Claim Located as amended August 8, 1905.

Mineral Survey No. 336.

L.O.T. No.

Cheyenne Land District.

PLAT

OF THE CLAIM OF

Gibraltar Copper Mining Company,

KNOWN AS THE

EXPRESS, EXPRESS No. 2 AND EXPRESS No. 3 LODES,

IN UPPER PLATTE MINING DISTRICT, CARBON COUNTY, WYOMING,

Containing an Area of 61.983 Acres.

Scale of 300 Feet to the inch.

Variation 15° 40' E.

SURVEYED SEPTEMBER 6-7, 1905, BY Robert Z. McCoy, U.S. Deputy Mineral Surveyor.

The Original Field Notes of the Survey of the Mining Claim of Gibraltar Copper Mining Company known as the

EXPRESS, EXPRESS No. 2 AND EXPRESS No. 3 LODES,

from which this plat has been made under my direction, have been examined and approved, and are on file in this Office; and I hereby certify that they furnish such an accurate description of said Mining Claim as will, if incorporated into a patent, serve fully to identify the premises, and that such reference is made therein to natural objects or permanent monuments as will perpetuate and fix the locus thereof.

I further certify that an amount equal to Five Hundred Dollars worth of labor has been expended or improvements made for the benefit of each location upon said Mining Claim by claimant or its grantors, and that said improvements consist of

3 Discovery Shafts, 1 Shaft, 1 Blacksmith Shop and 1 Shaft House,

that the location of said improvements is correctly shown upon this plat, and that no portion of said labor or improvements has been included in the estimate of expenditures upon any other claim.

And I further certify that this is a correct plat of said Mining Claim made in conformity with said original field notes of the survey thereof, and the same is hereby approved.

U.S. Surveyor General's Office Cheyenne, Wyoming, October 13, 1905.

Alpheus P. Hanson, U.S. Surveyor General for Wyoming.

C.W.H.

227
9/28/1909
81222
251

336

(10) Indexed

645

56

EXTERIOR LINES.

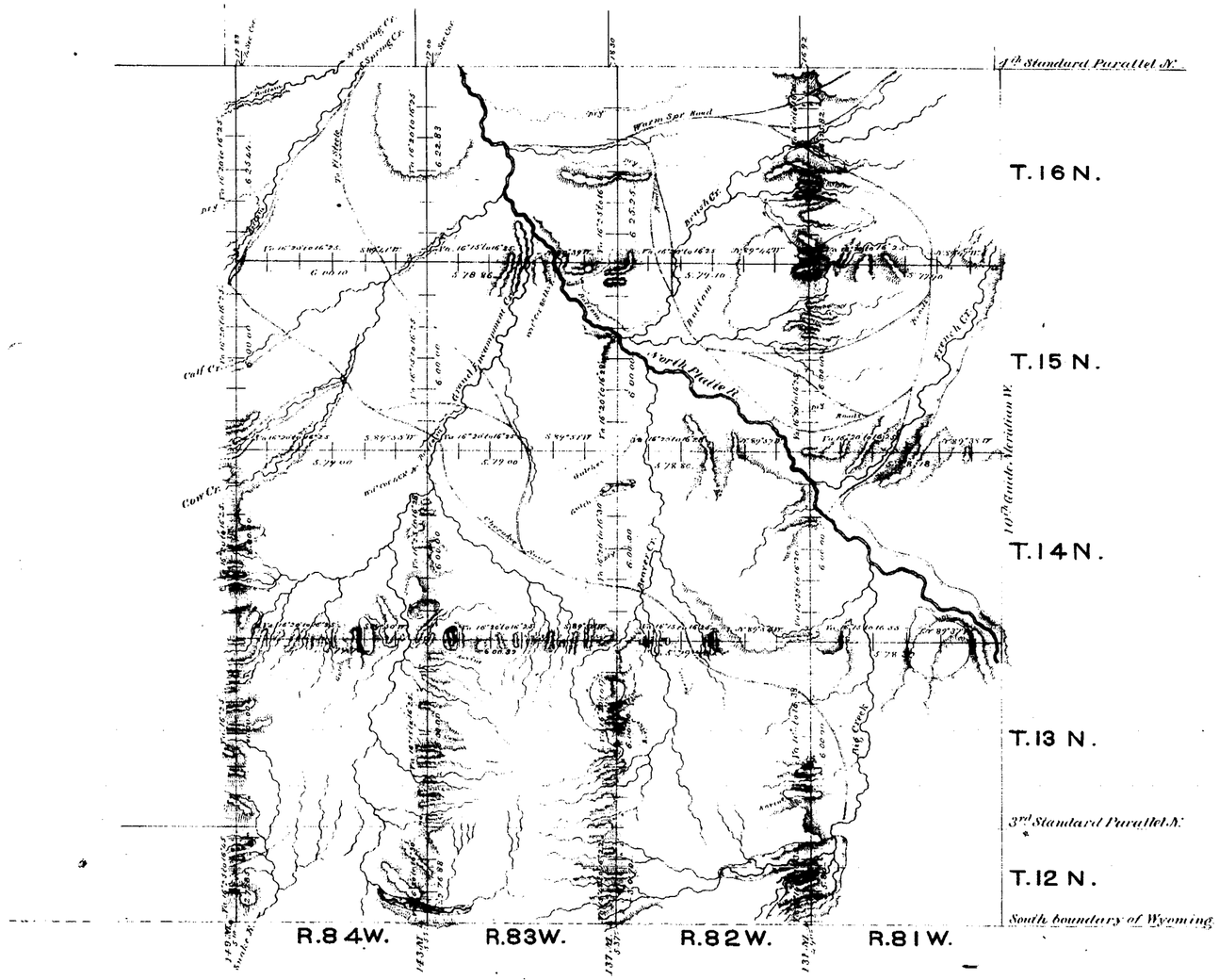

Scale, 3 miles to an inch.

Magnetic Variation East

Surveys designated.	By whom surveyed	Date of contract.	Amount of surveys. Mls. Chs. Lks.	When surveyed.
Township lines,	Wm O. Downey,	May 12, 1879	181 . 9 . 09	Aug. & Sept. 1879.
Connections,	" " "	" " "	1 . 6 . 02	" " " "

I hereby certify that the above diagram of the exterior lines of Townships 12, 13, 14, 15, and 16 N. Ranges 81, 82, 83 and 84 West of the 6th Principal Meridian, Wyoming Territory, is strictly conformable to the field notes of the survey thereof, on file in this office, which have been examined and approved.

Surveyor General's Office,
Cheyenne, Wyo. Jany 15, 1880.

Edw. C. David
Surveyor General.

537

34

Indexed

48

4759

TOWNSHIP EXTERIORS

Scale : 1 inch to 160 chains



Plat
showing the
Resurvey of the 3rd Standard Parallel North through R.80W.,
The Resurvey of the 10th Guide Meridian West through T.14N.,
The Retracing of the 10th Guide Meridian West through Tps.12 & 13N.,
The Retracing of the East Boundary of T.12N., R.80W.;
The Resurvey of a part of the East Boundary, and
The Retracing of a part of the East Boundary of T.13N., R.80W.,
The Resurvey of the North Boundary, and a part of the
East and South Boundaries, and the Retracing of a
part of the East and South Boundaries of T.14N., R.80W.;
and
The Retracing of the East Boundary, and a part of the
North Boundary of T.15N., R.80W. of the 6th Principal
Meridian, Wyoming, is strictly conformable to the
field notes of the survey thereof by
Howard B. Carpenter, U.S.D.S.,
under his
Contract No. 274,
dated May 27, 1899,
which have been examined, approved and filed in this
office.
U.S. Surveyor General's Office,
Cheyenne, Wyoming,
November 14, 1900.

A. Johnson C. Hanson
U.S. Surv. Genl

Table of Mileage

Surveys Designated	Amount Mls.	Amount Chs.	Amount Lks.	When Surveyed
Standard & Meridian Lines Resur.	11	70	33	June 25 - Aug. 26, 1899
" " " Retr.	8	75	10	Aug. 24 - Sept. 7, "
Township Lines Resurveyed	15	57	53	June 19 - Aug. 21, "
" " Retraced	20	12	90	June 17 - Sept. 7, "
Connections		12	22	June 26 - Aug. 26, "

Latitude 41°03' N.
Longitude 106°19'21" W.
Mean Mag. Decl. 15°18' E.

2831

Filed MAR 2 1901
Survey accepted. See letter E. Feby. 26, 1901.

10th GUIDE MERIDIAN WEST,

From S Boundary of Wyoming to 4th Standard Parallel N. between Ranges 80 and 81 West of the 6th Pr. Mer.

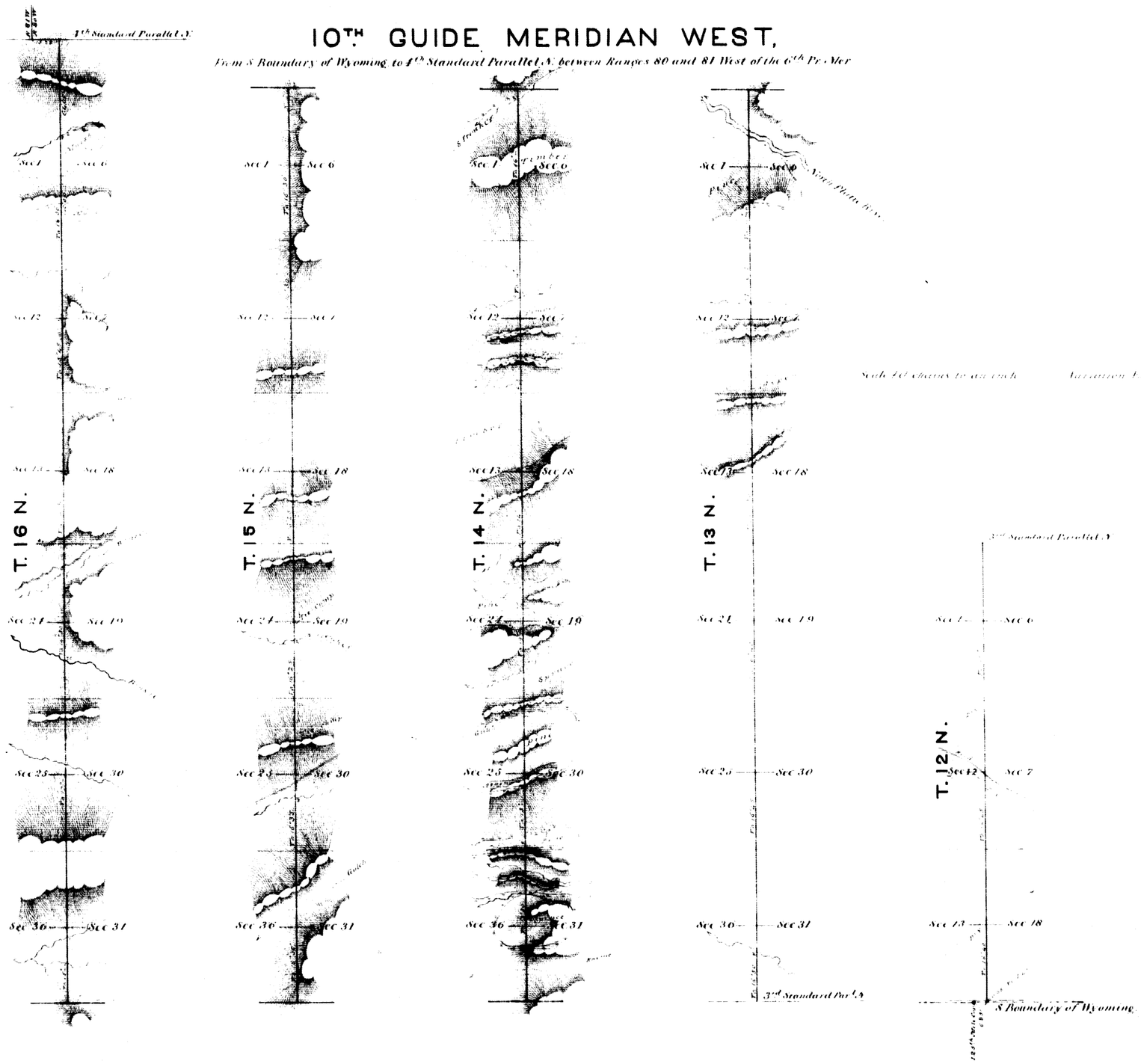

Survey designated.	By whom surveyed.	Date of contract.	Amount of surveys. Mi. Ch. Lks.	When surveyed.
10th Guide Merid.n W.	Wm O Downey	Aug 23 1877	27 . 24 . 06	Sept. 1877
Connections.			22 . 13	

I hereby certify that the above diagram of the 10th Guide Meridian West of the 6th Principal Meridian, from the South Boundary of Wyoming, to the 4th Standard Parallel N. in Wyoming Territory, is strictly conformable to the field notes of the survey thereof, on file in this office, which have been examined and approved.

Surveyor General's Office
Cheyenne, Wyo. Jan.y 31st 1878

Edw. C. David
Surveyor General.