4329

Township No. 14 North, Range No. 83 West of the 6th Principal Meridian

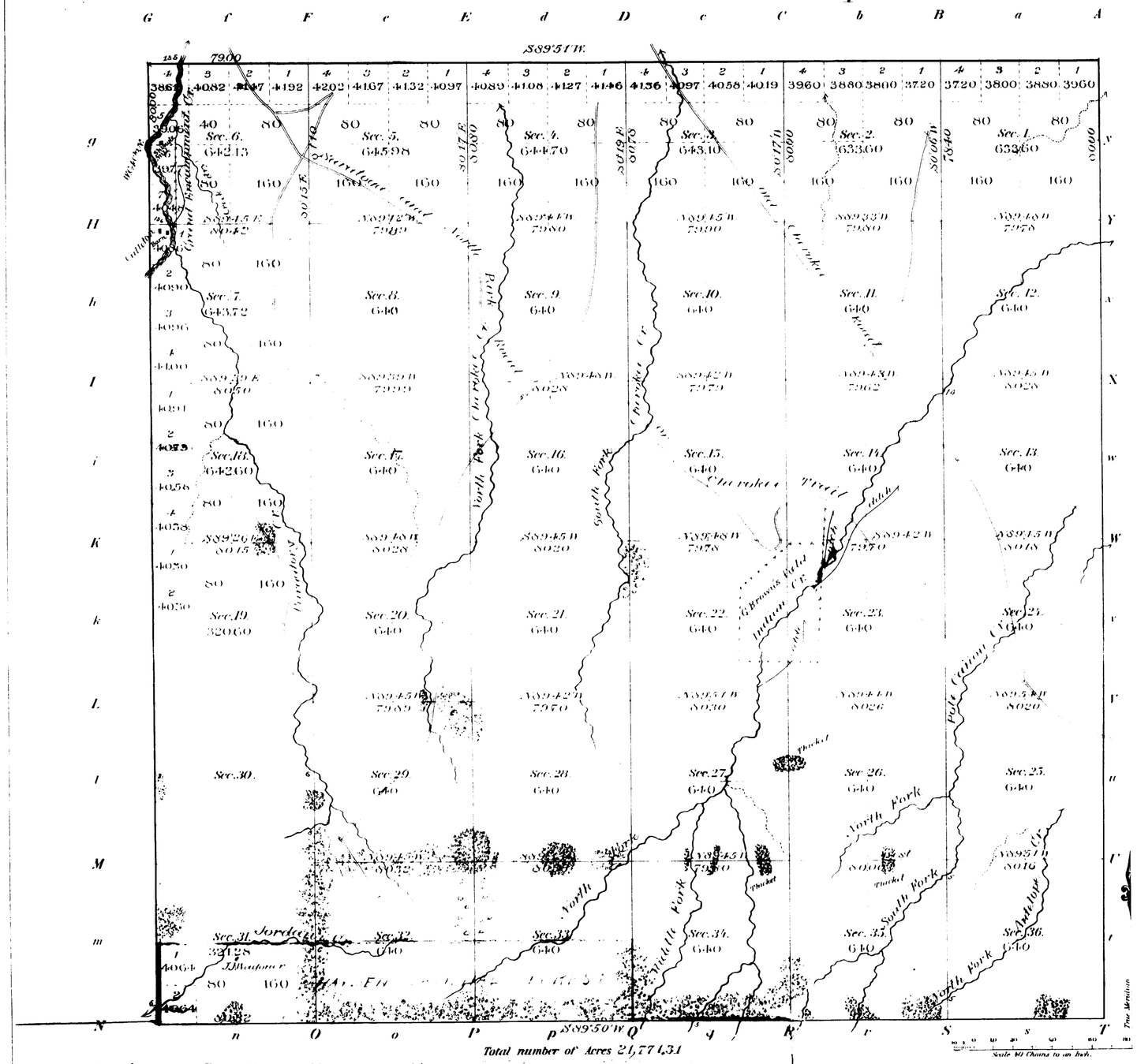

Total number of Acres 24,774.34

All Subdivision lines at minimum rates 53 chs 2 chs 41 lks

Meanders of								
Posts	Courses	Ch's Lk's	Posts	Courses	Ch's Lk's	Posts	Courses	Ch's Lk's

Surveys Designated	By Whom Surveyed	Date of Contract	Amount of Surveys M	Ch's	Lk's	When Surveyed	Mean Declination
Township lines							
Subdivisions	Franklin O. Stearns	May 18 1889	58	02	41	July 9 to 14 1889	16°01' East

The above Map of Township No. 14 North of Range No. 83 West of the 6th Principal Meridian in Wyoming is strictly conformable to the field notes of the survey thereof on file in this Office, which have been examined and approved.

Surveyor General's Office
Cheyenne Wyo. June 30th 1890

Wm A. Richards
Sur. Gen'l

2498

14 - 83

7693 **Click Here for Field Notes**

ORIGINAL

TOWNSHIP 14 NORTH, RANGE 83 WEST, OF THE SIXTH PRINCIPAL MERIDIAN, WYOMING.

SHEET 1 OF 2

DEPENDENT RESURVEY AND SUBDIVISION OF SECTIONS

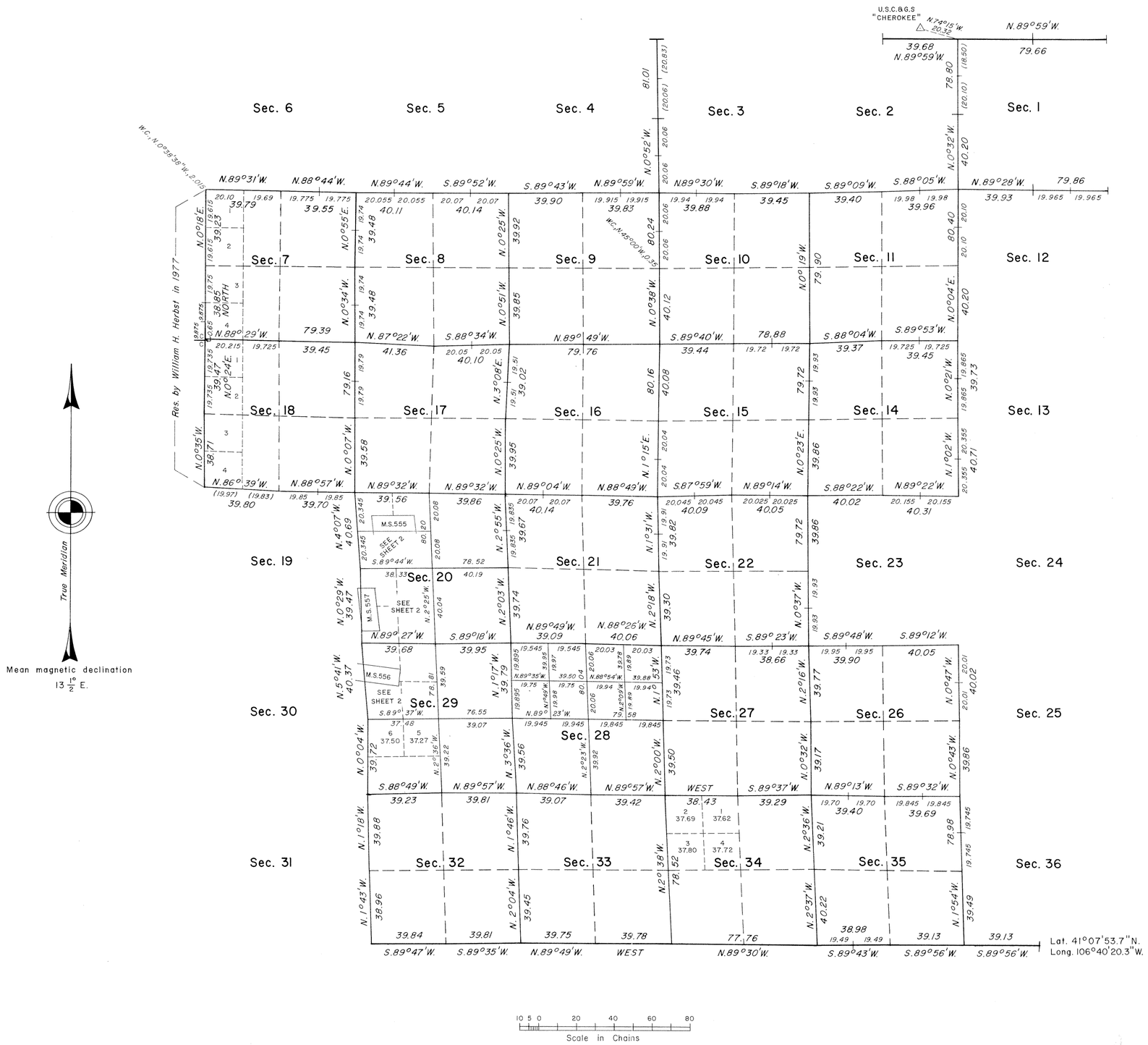

A history of surveys is contained in the field notes.

This plat, in two sheets, represents the dependent resurvey of a portion of the south and north boundaries, a portion of the subdivisional lines, and a portion of mineral survey No. 555 designed to restore the corners in their true original locations according to the best available evidence, and the subdivision of certain sections, T. 14 N., R. 83 W., Sixth Principal Meridian, Wyoming.

Except as indicated hereon, the lottings and areas are as shown on the plat approved June 30, 1891, and the plat approved January 30, 1940, and accepted April 29, 1940.

Survey executed by William H. Herbst, Supervisory Cadastral Surveyor, beginning May 14, 1979, and completed June 29, 1979, pursuant to Special Instructions dated May 2, 1979, for Group No. 408, Wyoming.

UNITED STATES DEPARTMENT OF THE INTERIOR
BUREAU OF LAND MANAGEMENT

Cheyenne, Wyoming September 6, 1984

This plat is strictly conformable to the approved field notes, and the survey, having been correctly executed in accordance with the requirements of law and the regulations of this Bureau, is hereby accepted.

For the Director

Richard L. Oakes

Chief Cadastral Surveyor for Wyoming

W.H.B.
L.G.B.

2498 B

7694

ORIGINAL

TOWNSHIP 14 NORTH, RANGE 83 WEST, OF THE SIXTH PRINCIPAL MERIDIAN, WYOMING.

SHEET 2 OF 2

DEPENDENT RESURVEY AND SUBDIVISION OF SECTIONS

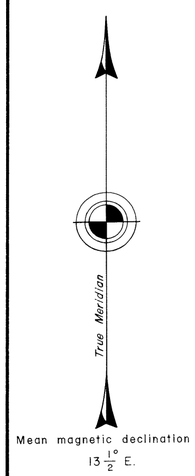

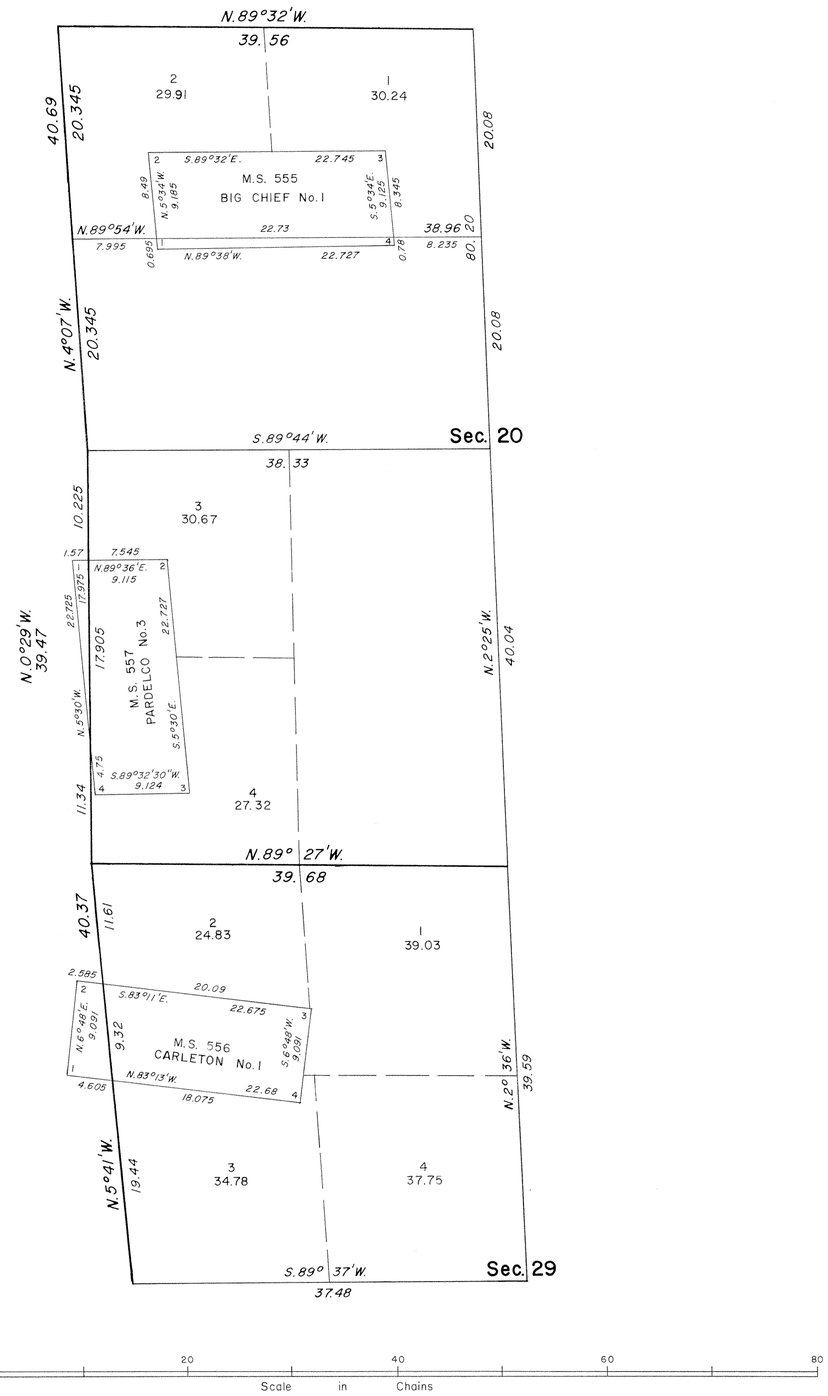

Reference should be made to Sheet No. 1 for survey information.

UNITED STATES DEPARTMENT OF THE INTERIOR
BUREAU OF LAND MANAGEMENT

Cheyenne, Wyoming September 6, 1984

This plat is strictly conformable to the approved field notes, and the survey, having been correctly executed in accordance with the requirements of law and the regulations of this Bureau, is hereby accepted.

For the Director

Richard L. Sakes

Chief Cadastral Surveyor for Wyoming

L.G.B.

2498 C

ORIGINAL

Accs. No. 6188 #

TOWNSHIP No. 14 NORTH, RANGE No. 83 WEST OF THE SIXTH PRINCIPAL MERIDIAN, WYOMING

SECTIONS 19, 30 AND 31

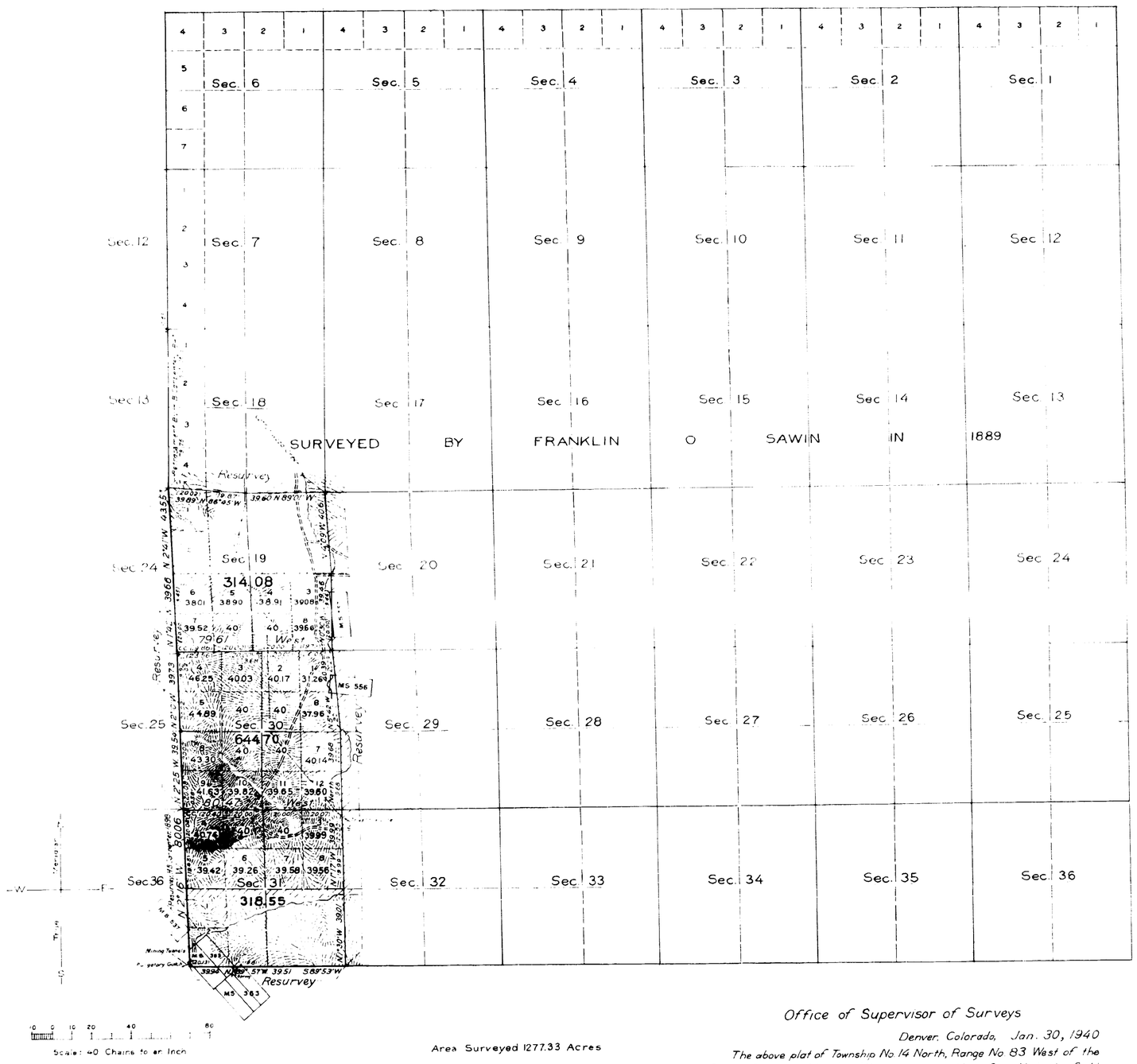

LIST OF MINERAL CLAIMS

SURVEY No. 556 CARLETON No. 1 LODE

SURVEY No. 557 PARDELCO No. 3 LODE

Latitude 41°08'N.
Longitude 106°40'W.

Scale: 40 Chains to an Inch

Area Surveyed 1277.33 Acres

LINES DESIGNATED	BY WHOM SURVEYED	GROUP No.	GROUP DATE	MILEAGE MLS	MILEAGE CHS	WHEN SURVEYED BEGUN	WHEN SURVEYED COMPLETED
Exterior	Mark D. King	157	May 27, 1937	3	1.93	August 30, 1938	September 13, 1938
Subdivisions	"	"	"	5	78.71	"	"
Connecting	"	"	"		.77	"	"

Office of Supervisor of Surveys

Denver, Colorado, Jan. 30, 1940

The above plat of Township No. 14 North, Range No. 83 West of the Sixth Principal Meridian, Wyoming, is strictly conformable to the field notes of the survey thereof which have been examined and approved.

Frank A. Johnson

Supervisor of Surveys

UNITED STATES
DEPARTMENT OF THE INTERIOR
GENERAL LAND OFFICE

Washington, D. C., April 29, 1940

The survey represented by this plat, having been correctly executed in accordance with the requirements of law and the regulations of this office, is hereby accepted.

Joel David Wolfsohn

Acting Assistant Commissioner

R.F.L. H.M.D.

2498-A

Drawn to Cheyenne L.O.
Dec 10, 1940

14 - 83

(4-675)

5949

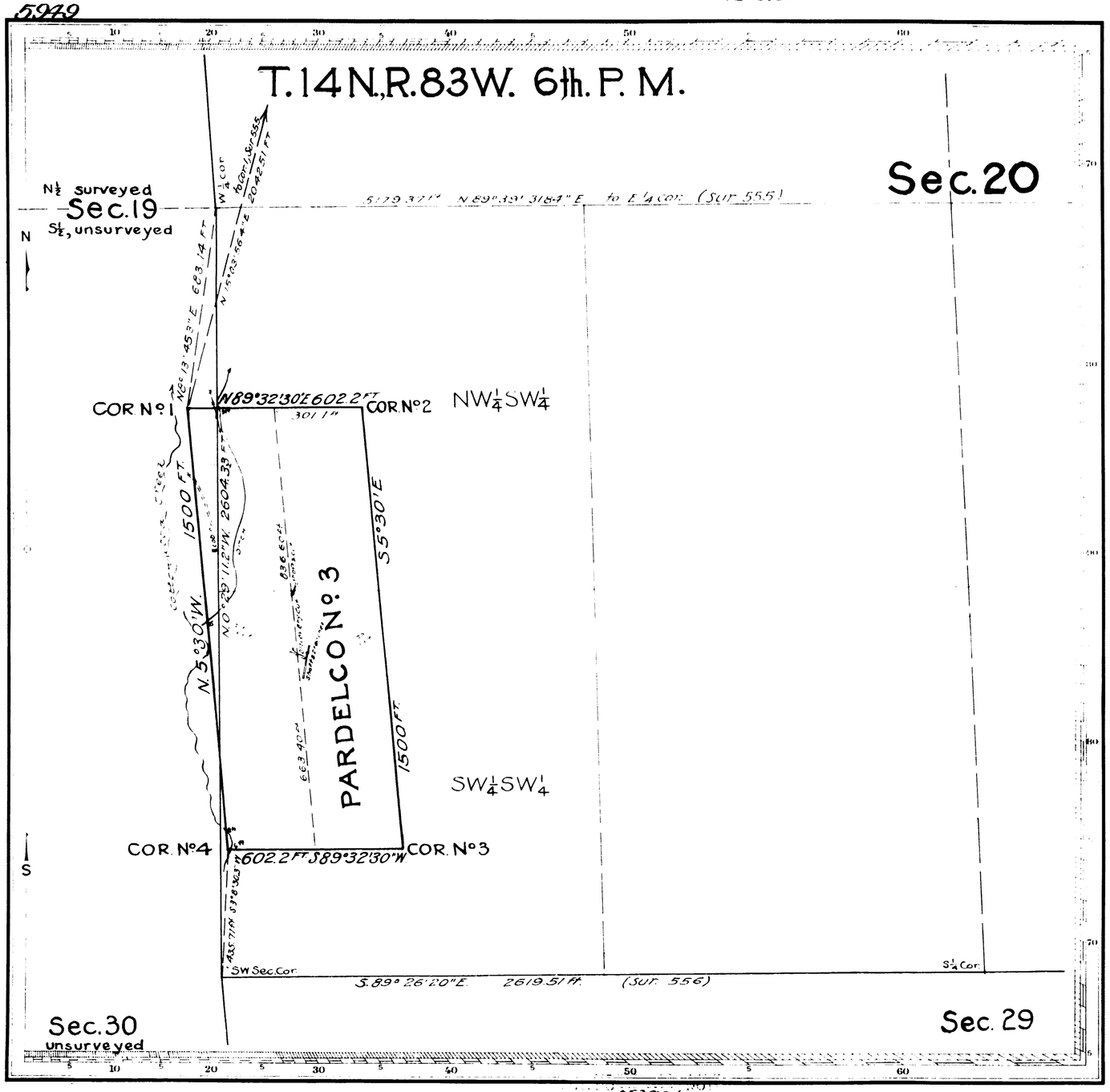

Claim Located (as amended) August 8, 1930

Mineral Survey No. 557

Lot No.

CHEYENNE Land District.

PLAT

OF THE CLAIM OF

PARCO DEVELOPMENT CO.

KNOWN AS THE

PARDELCO No. 3 LODE

IN UPPER PLATTE (unorg) MINING DISTRICT, CARBON COUNTY, WYOMING

Containing an Area of _____ Acres

Scale of 300 Feet to the inch.

Variation 15°45'E

SURVEYED SEPTEMBER 2-3, 1931 BY

RUSSELL KIMBALL Mineral Surveyor.

The Original Field Notes of the Survey of the Mining Claim of Parco Development Co. known as the

Pardelco No. 3 Lode

from which this plat has been made under my direction, have been examined and approved, and are on file in this Office, and I hereby certify that they furnish such an accurate description of said Mining Claim as will, if incorporated into a patent, serve fully to identify the premises, and that such reference is made therein to natural objects or permanent monuments as will perpetuate and fix the locus thereof.

I further certify that Five Hundred Dollars worth of labor has been expended or improvements made upon said Mining Claim by claimant company or its grantors and that said improvements consist of

2 shafts,

4 cuts,

2 trenches

that the location of said improvements is correctly shown upon this plat, and that no portion of said labor or improvements has been included in the estimate of expenditures upon any other claim.

And I further certify that this is a correct plat of said Mining Claim made in conformity with said original field notes of the survey thereof, and the same is hereby approved.

Public Survey Office Joel Q. Narey

Cheyenne, Wyoming

December 14, 1931. Office Cadastral Engineer

557

053924
1064110
5/12/33

Transmitted to Cheyenne L.O. January 25, 1932.

(4-675)

5948

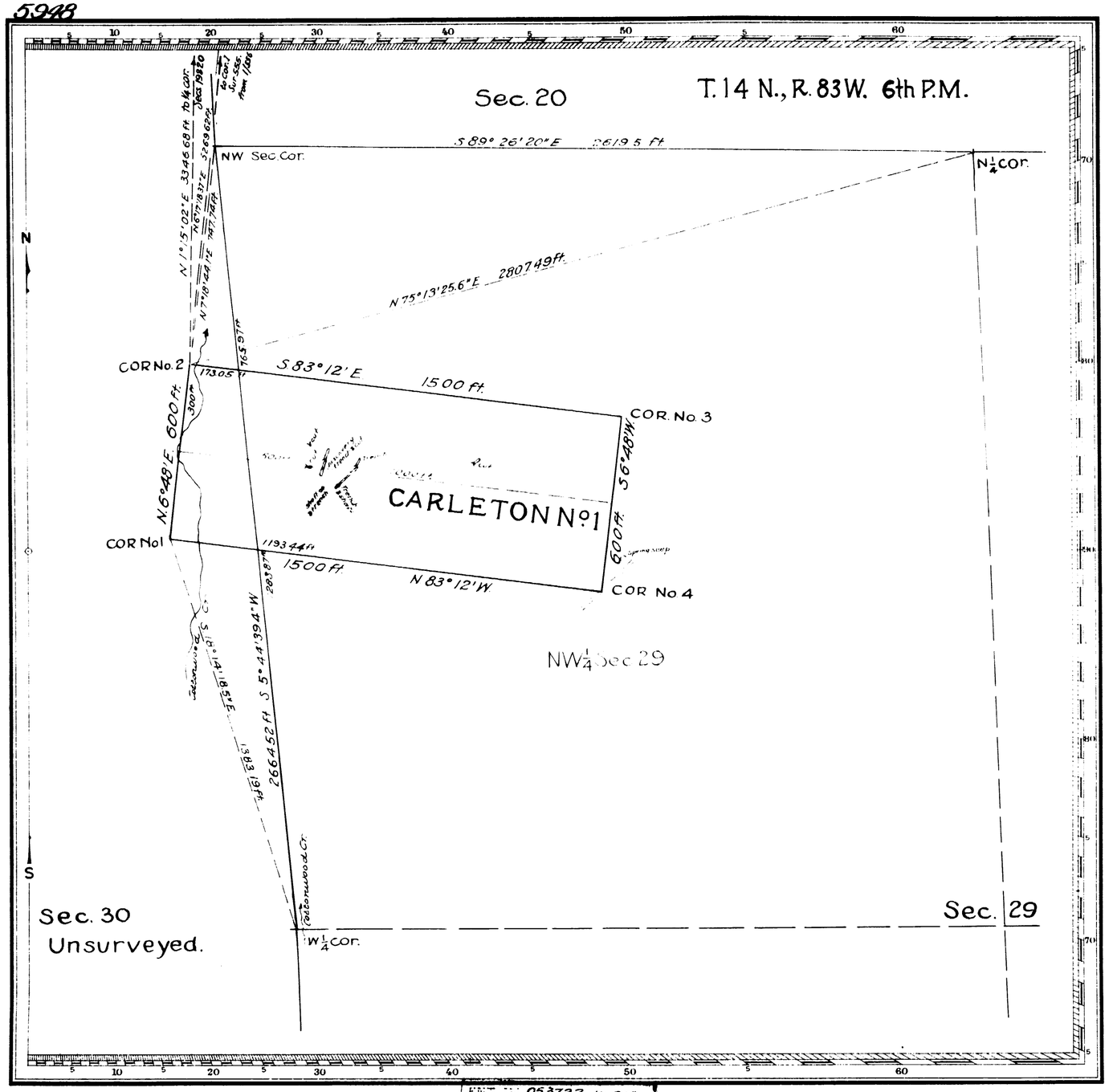

Claim Located (as amended) Aug. 8 1930

Mineral Survey No. **556**

Lot No.

Cheyenne Land District.

PLAT

OF THE CLAIM OF

PARCO DEVELOPMENT COMPANY

KNOWN AS THE

CARLETON No. 1 LODE

IN UPPER PLATTE (unorg.) MINING DISTRICT,
CARBON COUNTY, WYOMING

Containing an Area of _____ Acres

Scale of 300 Feet to the inch.

Variation 15° 45' E.

SURVEYED MAY 28, JUNE 23, 1931 BY

Russell Kimball U.S. Mineral Surveyor.

The Original Field Notes of the Survey of the Mining Claim of
Parco Development Company
known as the

Carleton No. 1 Lode

from which this plat has been made under my direction, have been examined and approved, and are on file in this Office, and I hereby certify that they furnish such an accurate description of said Mining Claim as will, if incorporated into a patent, serve fully to identify the premises, and that such reference is made therein to natural objects or permanent monuments as will perpetuate and fix the locus thereof.

I further certify that Five Hundred Dollars worth of labor has been expended or improvements made upon said Mining Claim by claimant company or its grantors and that said improvements consist of

4 cuts
4 trenches
2 shafts.

that the location of said improvements is correctly shown upon this plat, and that no portion of said labor or improvements has been included in the estimate of expenditures upon any other claim.

And I further certify that this is a correct plat of said Mining Claim made in conformity with said original field notes of the survey thereof, and the same is hereby approved.

Public Survey Office
Cheyenne, Wyoming
October 16, 1931

Joel Q. Naret
Office Cadastral Engineer

ENT. IN 053732
5/12/32
10641029

556

Drawn & Chk. L.O. Dec 21, 1931

(4-675)

5947

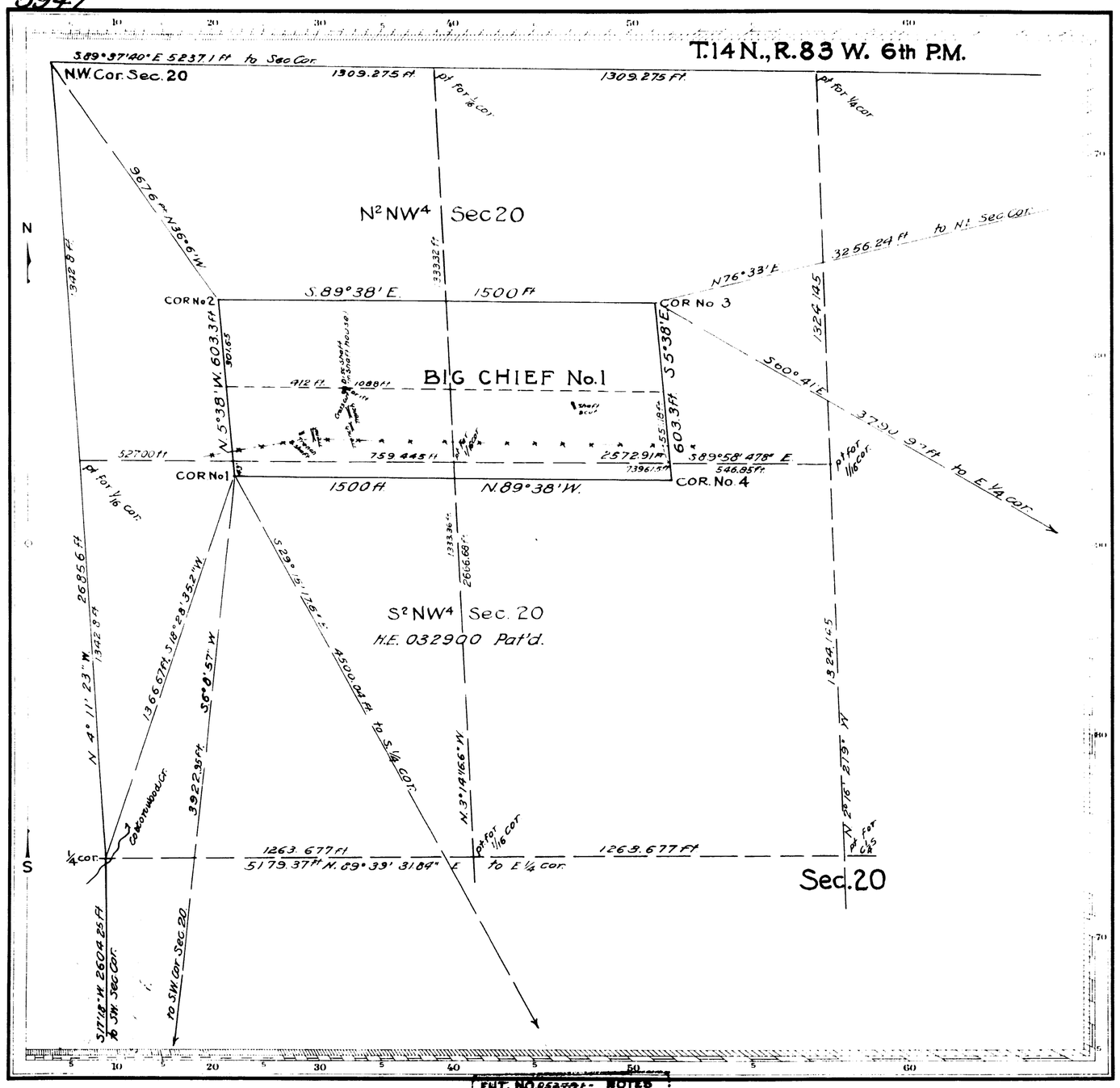

Claim Located (as amended) Aug. 8, 1930

Mineral Survey No. 555

Lot No.

Cheyenne Land District.

PLAT

OF THE CLAIM OF

PARCO DEVELOPMENT CO.

KNOWN AS THE

BIG CHIEF No. 1 LODE

IN UPPER PLATTE (unorg) MINING DISTRICT, CARBON COUNTY, WYOMING

Containing an Area of _____ Acres

Scale of 300 Feet to the inch.

Variation 15°10'E - 15°40'E.

SURVEYED May 18 - June 23 1931 BY

RUSSELL KIMBALL U.S. Mineral Surveyor.

The Original Field Notes of the Survey of the Mining Claim of Parco Development Co. known as the Big Chief No. 1 Lode

from which this plat has been made under my direction, have been examined and approved, and are on file in this Office, and I hereby certify that they furnish such an accurate description of said Mining Claim as will, if incorporated into a patent, serve fully to identify the premises, and that such reference is made therein to natural objects or permanent monuments as will perpetuate and fix the locus thereof.

I further certify that Five Hundred Dollars worth of labor has been expended or improvements made upon said Mining Claim by claimant company or its grantors and that said improvements consist of

5 trenches, 3 shafts, 1 drift, 1 cross cut.

that the location of said improvements is correctly shown upon this plat, and that no portion of said labor or improvements has been included in the estimate of expenditures upon any other claim.

And I further certify that this is a correct plat of said Mining Claim made in conformity with said original field notes of the survey thereof, and the same is hereby approved.

Public Survey Office
Cheyenne, Wyoming
August 26, 1931

Joel Q. Naret.
Office Cadastral Engineer

555

ENT. NO. 052781 - NOTES
PAT. NO. 1065193 V.
C. S. NO. P.

Sept 21, 1931

Deposited for office work [illegible].00

Cost of office work

Amount to be refunded

(4-675)

5929

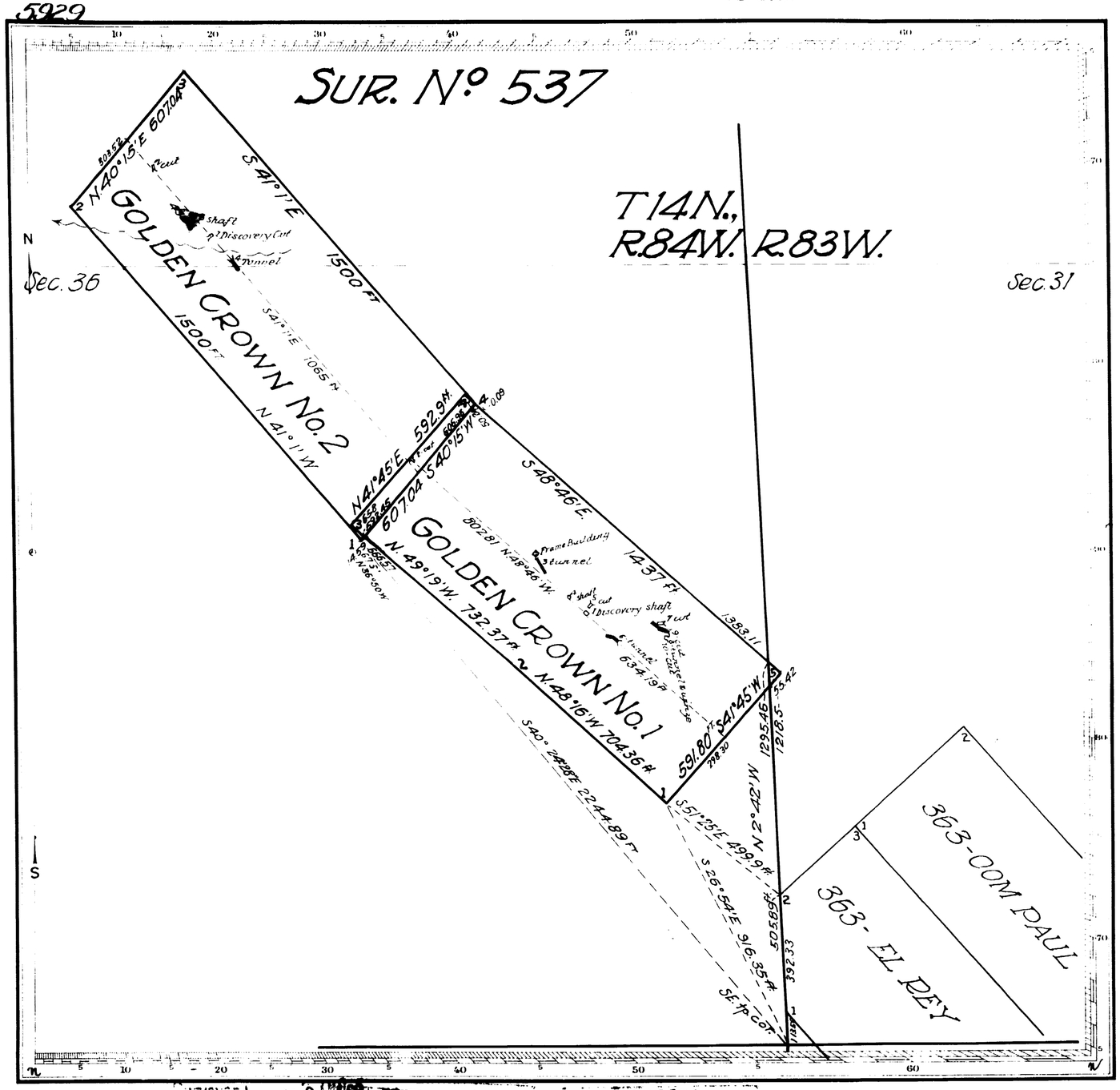

Golden Crown No. 1 (as am'd) Jany 5, 1924
Claim Located Golden Crown No. 2 (as am'd) June 30, 1923.

Mineral Survey No. 537

Lot No. —

Cheyenne Land District.

PLAT

OF THE CLAIM OF

W. H. TAYLOR

KNOWN AS THE

GOLDEN CROWN No. 1
GOLDEN CROWN No. 2 LODES

IN PLATTE MINING DISTRICT, CARBON COUNTY, WYOMING

Containing an Area of — Acres

Scale of 300 Feet to the inch

Variation 18°20' E

SURVEYED December 1, 1923, February 12, 1924 BY RUSSELL KIMBALL

U.S. Mineral Surveyor.

The Original Field Notes of the Survey of the Mining Claim of W. H. Taylor known as the Golden Crown No. 1 and Golden Crown No. 2 Lodes

from which this plat has been made under my direction, have been examined and approved, and are on file in this Office, and I hereby certify that they furnish such an accurate description of said Mining Claim as will, if incorporated into a patent, serve fully to identify the premises, and that such reference is made therein to natural objects or permanent monuments as will perpetuate and fix the locus thereof.

I further certify that an amount equal to Five Hundred Dollars worth of labor has been expended or improvements for benefit of each location made upon said Mining Claim by claimant or his grantors and that said improvements consist of

3 shafts, 7 cuts, 4 tunnels

that the location of said improvements is correctly shown upon this plat, and that no portion of said labor or improvements has been included in the estimate of expenditures upon any other claim.

And I further certify that this is a correct plat of said Mining Claim made in conformity with said original field notes of the survey thereof, and the same is hereby approved.

U.S. Surveyor General's Office.
Cheyenne, Wyoming
October 1, 1924

Clyde W. Atherly
U.S. Surveyor General for Wyoming

537

Surveyor General's Office
RECEIVED
NOV -2 1923
Cheyenne, Wyoming

Pat. No. ..... NOTES
Pat. No. ..... V.
C. S. No. ..... P.

034601 NOTES
10/26/25
968281
C. S. NO. 221 P.

4

67

(4-675)

5756

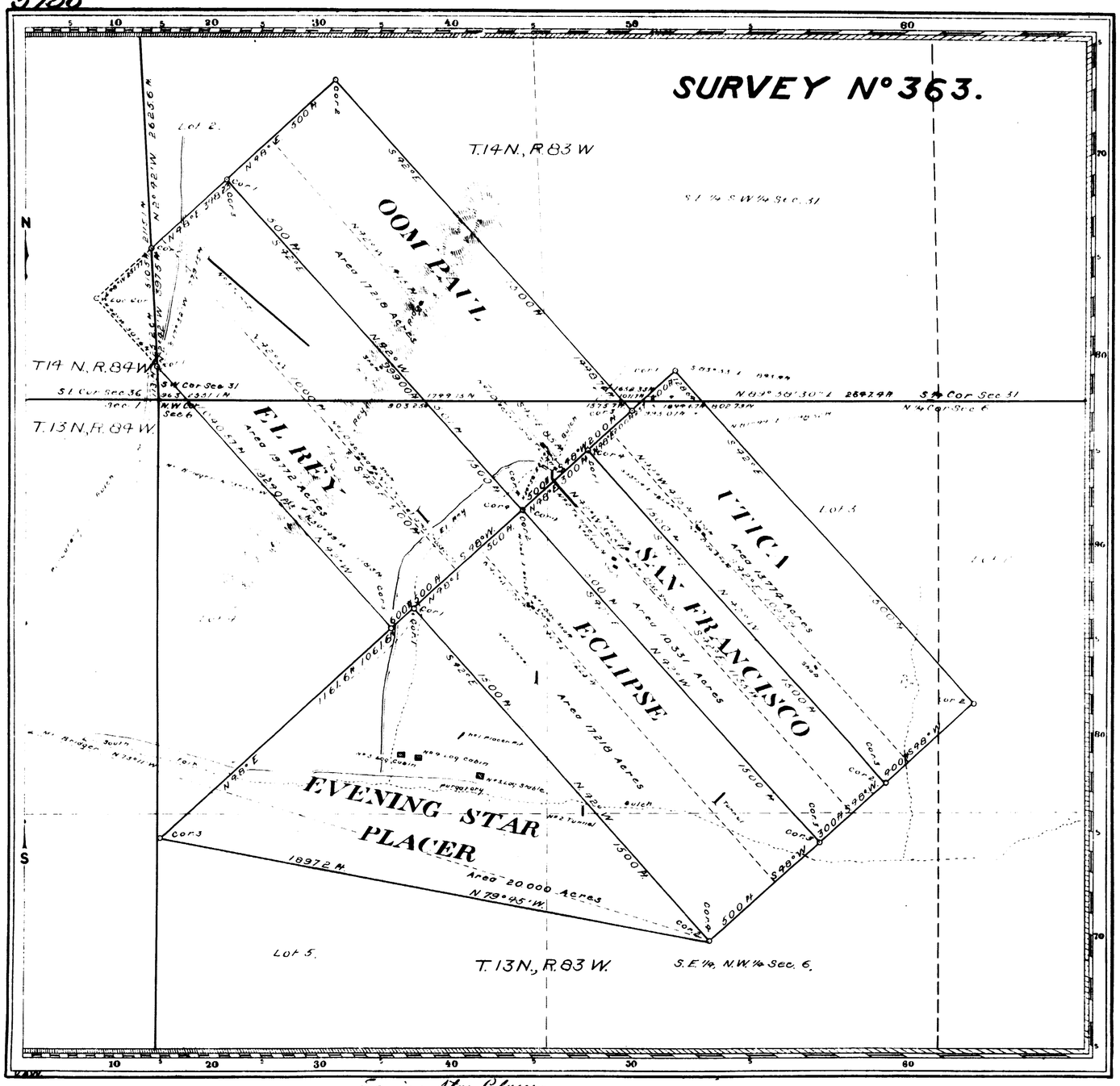

Claim Located as amended July 9, 1906.

Mineral Survey No. 363.

Lot No.

Cheyenne Land District.

PLAT

OF THE CLAIM OF

The El Rey Gold and Copper Mining Company,

KNOWN AS THE

EL REY, OOM PAUL, UTICA, SAN FRANCISCO AND ECLIPSE LODES AND EVENING STAR PLACER,

IN UPPER PLATTE MINING DISTRICT, CARBON COUNTY, WYOMING.

Containing an Area of 20,000 (Placer) 78,313 (Lodes) Acres

Scale of 300 feet to the inch

Variation 15°15' E.

SURVEYED JULY 23-27, 1906 BY

Robert Z. McCoy

U.S. Deputy Mineral Surveyor.

The Original Field Notes of the Survey of the Mining Claim of The El Rey Gold and Copper Mining Company, known as the

El Rey, Oom Paul, Utica, San Francisco and Eclipse Lodes and Evening Star Placer,

from which this plat has been made under my direction, have been examined and approved, and are on file in this Office; and I hereby certify that they furnish such an accurate description of said Mining Claim as will, if incorporated into a patent, serve fully to identify the premises, and that such reference is made therein to natural objects or permanent monuments as will perpetuate and fix the locus thereof.

I further certify that an amount equal to Five Hundred Dollars worth of labor has been expended or improvements made upon said Mining Claim by claimant or its grantors, and that said improvements consist of

4 Disc. Shafts, 1 Disc. Cut with 1 Tunnel, 4 Tunnels, 1 Tunnel with 2 Crosscuts, 2 Shafts, 1 Placer Pit, 2 Log Cabins, and 1 Log Stable, that the location of said improvements is correctly shown upon this plat, and that no portion of said labor or improvements has been included in the estimate of expenditures upon any other claim.

And I further certify that this is a correct plat of said Mining Claim made in conformity with said original field notes of the survey thereof, and the same is hereby approved.

U.S. Surveyor General's Office.

Cheyenne, Wyo., September 7, 1906

Alpheus P. Hanson

U.S. Surveyor General for Wyoming.

Evening Star Placer
Canceled by "N" Oct 30, 1907

363

ENT. NO. 249 NOTES Oct. 21, 1909

PAT. NO. 81623 V .....

C. S. NO. 203 P .....

(10) Indexed

645

56

EXTERIOR LINES.

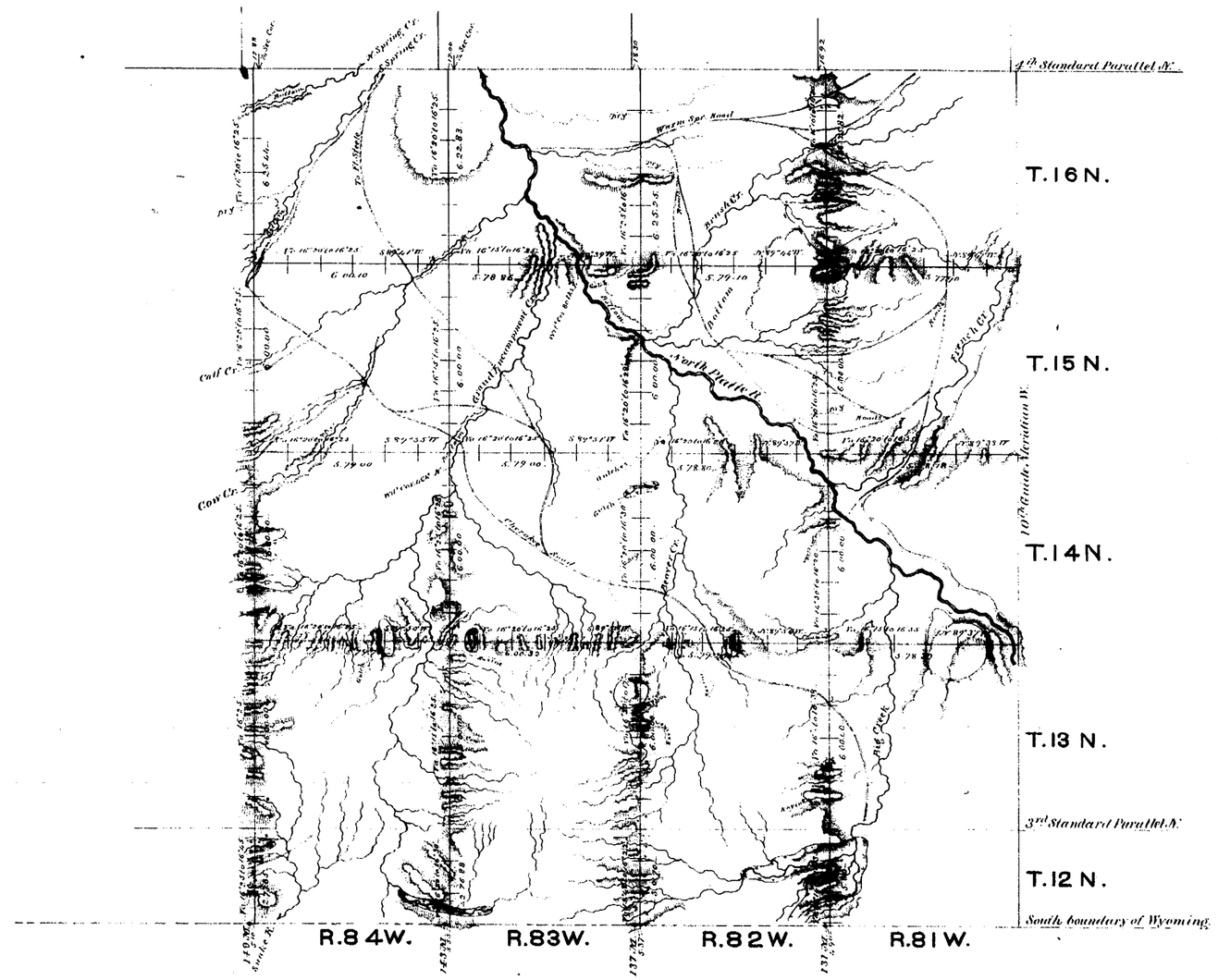

Scale, 3 miles to an inch.

Magnetic Variation East.

Surveys designated.	By whom surveyed.	Date of contract.	Amount of surveys. Mig. Chs. Lks.	When surveyed.
Township lines.	Wm. O. Downey.	May 12, 1879	181 . 9 . 09	Aug. & Sept. 1879.
Connections,	" " "	" " "	1 . 6 . 02	" " " " "

I hereby certify that the above diagram of the exterior lines of Townships 12, 13, 14, 15, and 16 N. Ranges 81, 82, 83 and 84 West of the 6th Principal Meridian, Wyoming Territory, is strictly conformable to the field notes of the survey thereof, on file in this office, which have been examined and approved.

Surveyor General's Office,
Cheyenne, Wyo. Jan. 15, 1880.

Edw. C. David
Surveyor General.

537