8324

Click Here for Field Notes

ORIGINAL

TOWNSHIP 14 NORTH, RANGE 84 WEST, OF THE SIXTH PRINCIPAL MERIDIAN, WYOMING.

DEPENDENT RESURVEY AND SUBDIVISION OF SECTIONS

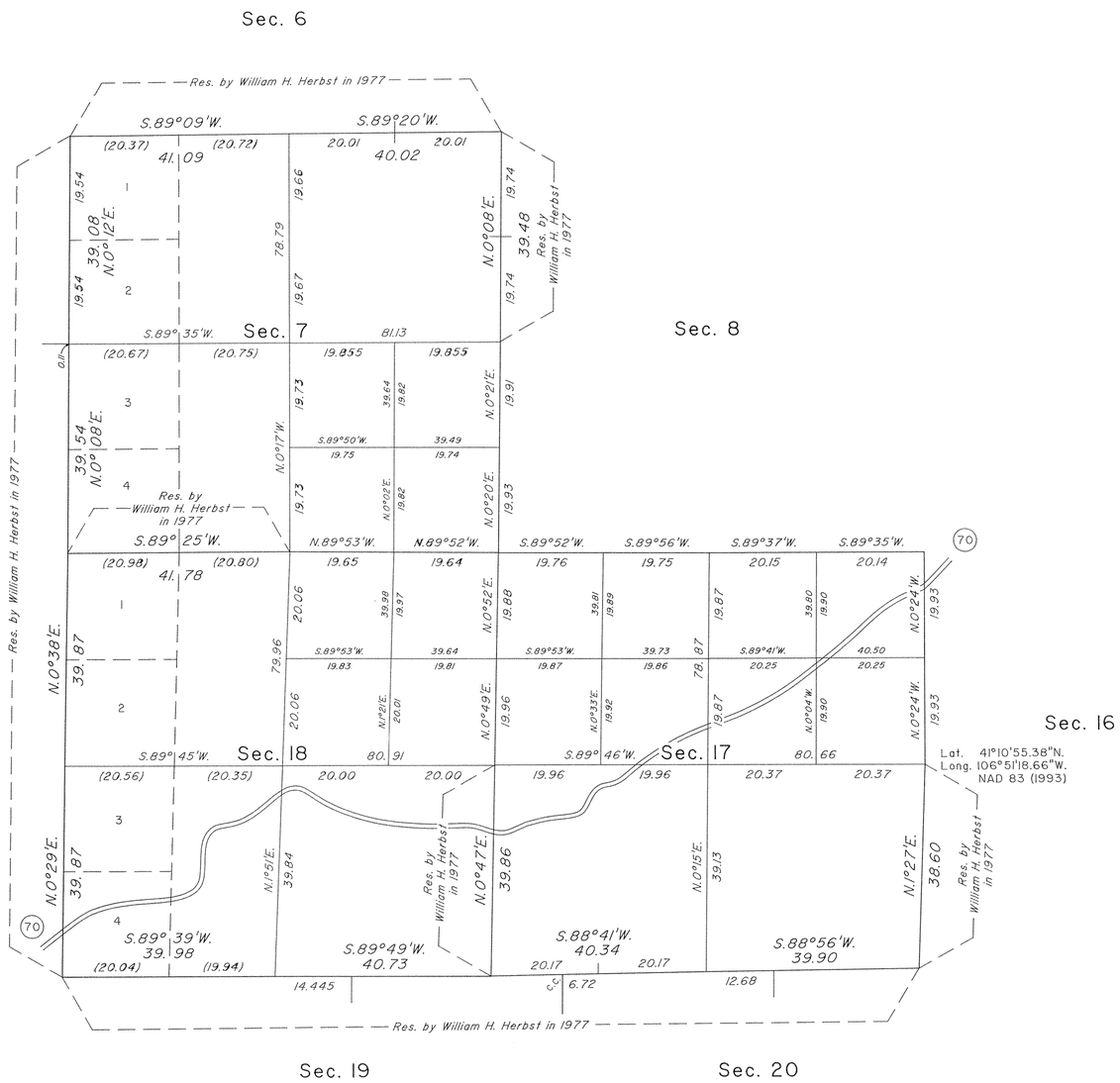

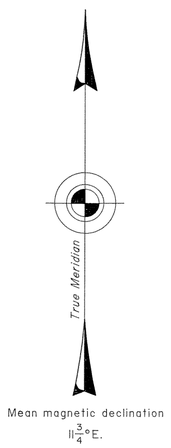

A history of surveys is contained in the field notes.

This plat represents the dependent resurvey of a portion of the subdivisional lines, designed to restore the corners in their true original locations according to the best available evidence, and the subdivision of sections 7, 17 and 18, T. 14 N., R. 84 W., Sixth Principal Meridian, Wyoming.

The lottings and areas are as shown on the plat approved June 30, 1891.

Survey executed by Lynn A. Forbes, Cadastral Surveyor, beginning October 13, 1999, and completed June 29, 2000, pursuant to Special Instructions dated October 5, 1999, for Group No. 667, Wyoming.

UNITED STATES DEPARTMENT OF THE INTERIOR
BUREAU OF LAND MANAGEMENT

Cheyenne, Wyoming January 23, 2002

This plat is strictly conformable to the approved field notes, and the survey, having been correctly executed in accordance with the requirements of law and the regulations of this Bureau, is hereby accepted.

For the Director

John P. Lee

Chief Cadastral Surveyor for Wyoming

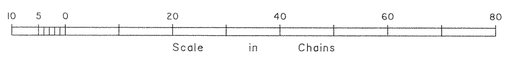

W.H.B.

2499 K

OFFICIALLY FILED: February 6, 2002

7640

Click Here for Field Notes

ORIGINAL

TOWNSHIP 14 NORTH, RANGE 84 WEST, OF THE SIXTH PRINCIPAL MERIDIAN, WYOMING.

DEPENDENT RESURVEY AND SUBDIVISION OF SECTIONS

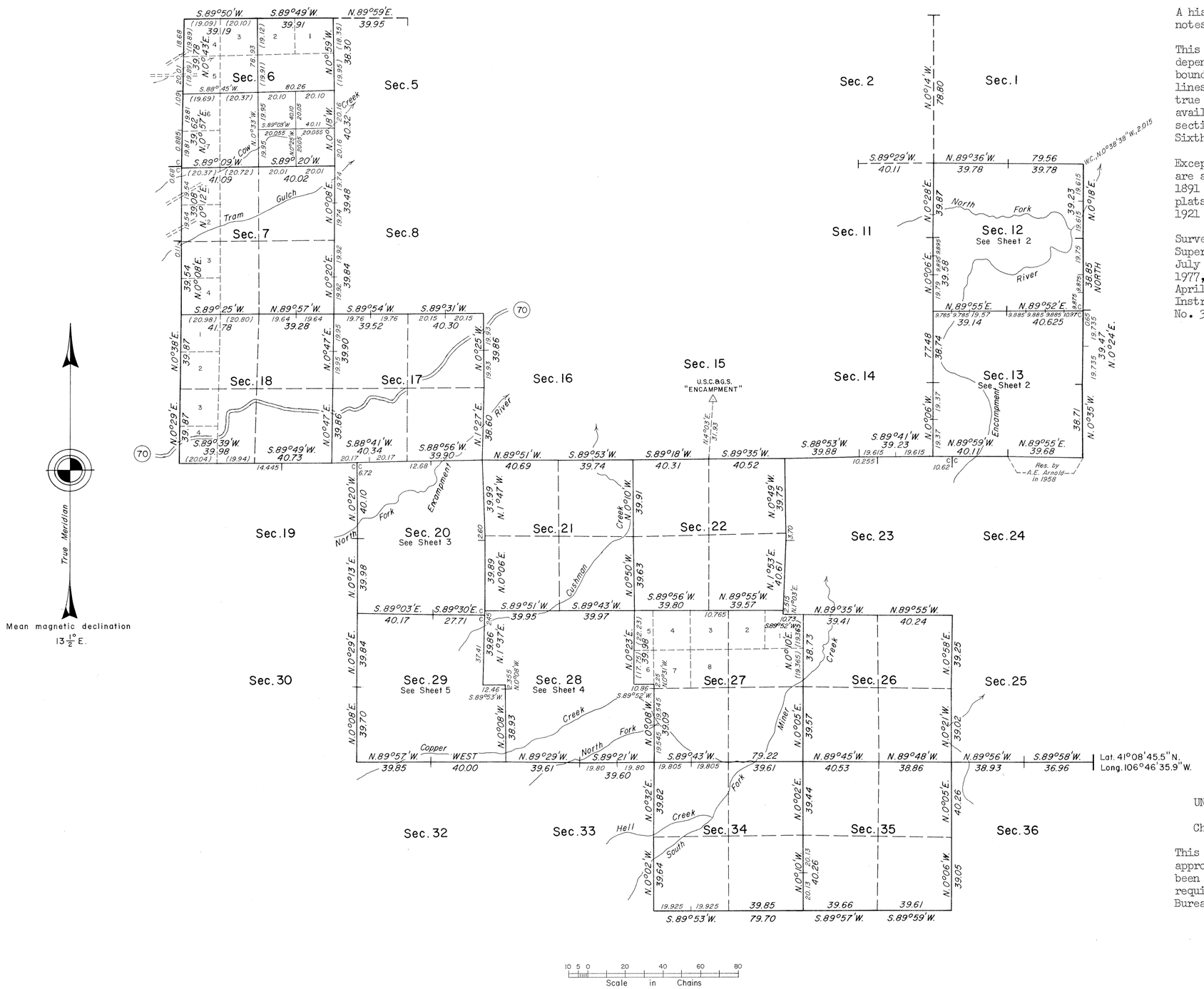

A history of surveys is contained in the field notes.

This plat, in five sheets, represents the dependent resurvey of portions of the exterior boundaries and a portion of the subdivisional lines designed to restore the corners in their true original locations according to the best available evidence, and the subdivision of sections 6, 12 and 13, T. 14 N., R. 84 W., Sixth Principal Meridian, Wyoming.

Except as indicated hereon, lottings and areas are as shown on the plats approved June 30, 1891 and June 20, 1899, and the supplemental plats accepted October 5, 1918, January 31, 1921 and February 15, 1939.

Survey executed by William H. Herbst, Supervisory Cadastral Surveyor, beginning July 6, 1977, and completed September 30, 1977, pursuant to Special Instructions dated April 14, 1977 and Supplemental Special Instructions dated August 19, 1977, for Group No. 395, Wyoming.

UNITED STATES DEPARTMENT OF THE INTERIOR
BUREAU OF LAND MANAGEMENT
Cheyenne, Wyoming September 20, 1983

This plat is strictly conformable to the approved field notes, and the survey, having been correctly executed in accordance with the requirements of law and the regulations of this Bureau, is hereby accepted.

For the Director

Richard L. Oakes

Chief Cadastral Surveyor

W.H.B.

2499 F

7641

ORIGINAL

TOWNSHIP 14 NORTH, RANGE 84 WEST, OF THE SIXTH PRINCIPAL MERIDIAN, WYOMING.

DEPENDENT RESURVEY AND SUBDIVISION OF SECTIONS

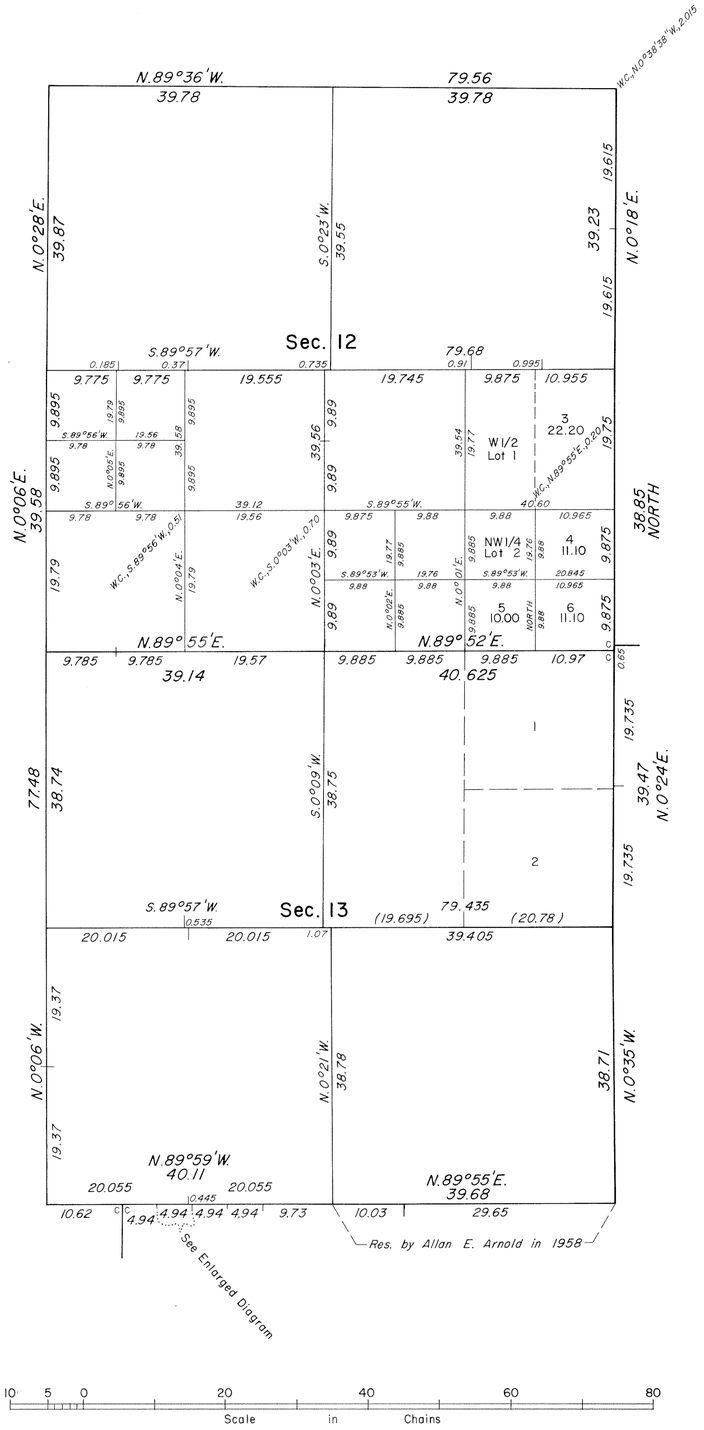

Reference should be made to Sheet No. 1 for survey information.

ENLARGED DIAGRAM

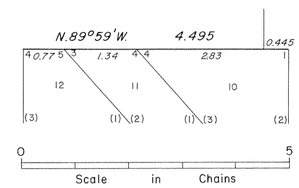

UNITED STATES DEPARTMENT OF THE INTERIOR
BUREAU OF LAND MANAGEMENT
Cheyenne, Wyoming September 20, 1983

This plat is strictly conformable to the approved field notes, and the survey, having been correctly executed in accordance with the requirements of law and the regulations of this Bureau, is hereby accepted.

For the Director

Richard L. Parks

Chief Cadastral Surveyor

W.H.B.

2499 G

7642

ORIGINAL

TOWNSHIP 14 NORTH, RANGE 84 WEST, OF THE SIXTH PRINCIPAL MERIDIAN, WYOMING.

DEPENDENT RESURVEY AND SUBDIVISION OF SECTIONS

Reference should be made to Sheet No. 1 for survey information.

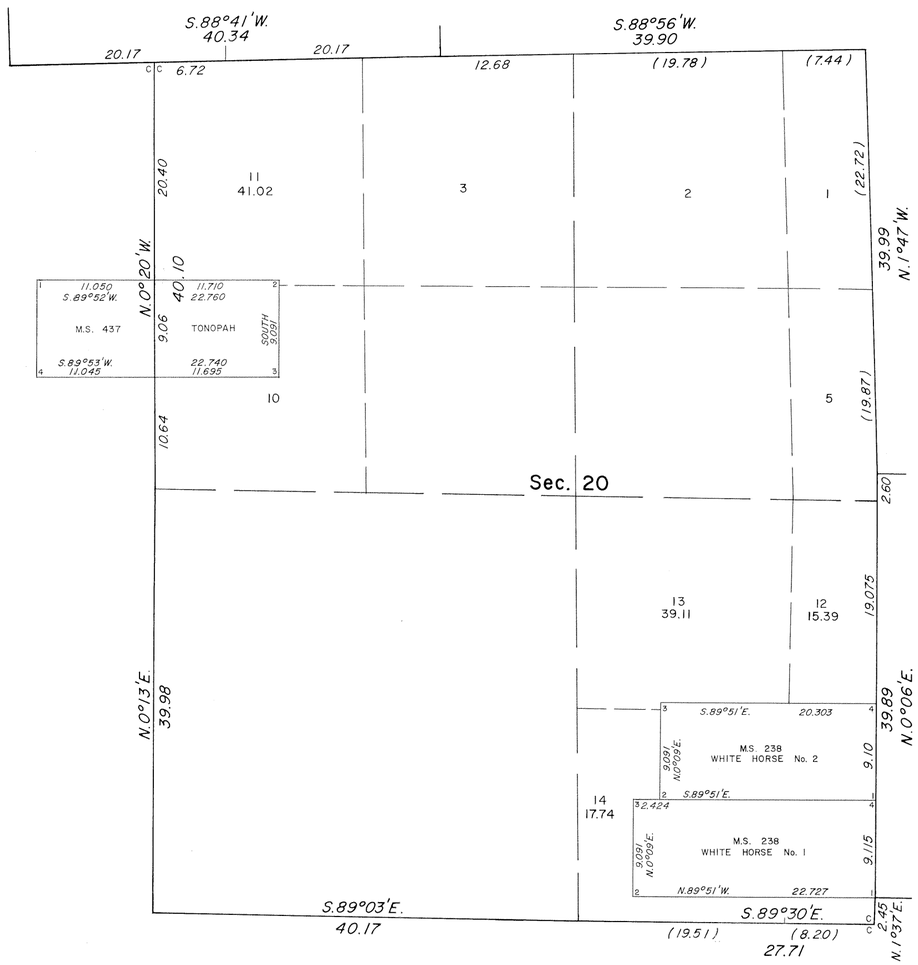

Mean magnetic declination
$13\frac{1}{2}°$ E.

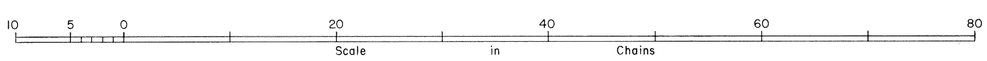

UNITED STATES DEPARTMENT OF THE INTERIOR
BUREAU OF LAND MANAGEMENT
Cheyenne, Wyoming September 20, 1983

This plat is strictly conformable to the approved field notes, and the survey, having been correctly executed in accordance with the requirements of law and the regulations of this Bureau, is hereby accepted.

For the Director

Richard L. Oakes

Chief Cadastral Surveyor

W.H.B.

2499 H

7643

ORIGINAL

SHEET 4 OF 5

TOWNSHIP 14 NORTH, RANGE 84 WEST, OF THE SIXTH PRINCIPAL MERIDIAN, WYOMING.

DEPENDENT RESURVEY AND SUBDIVISION OF SECTIONS

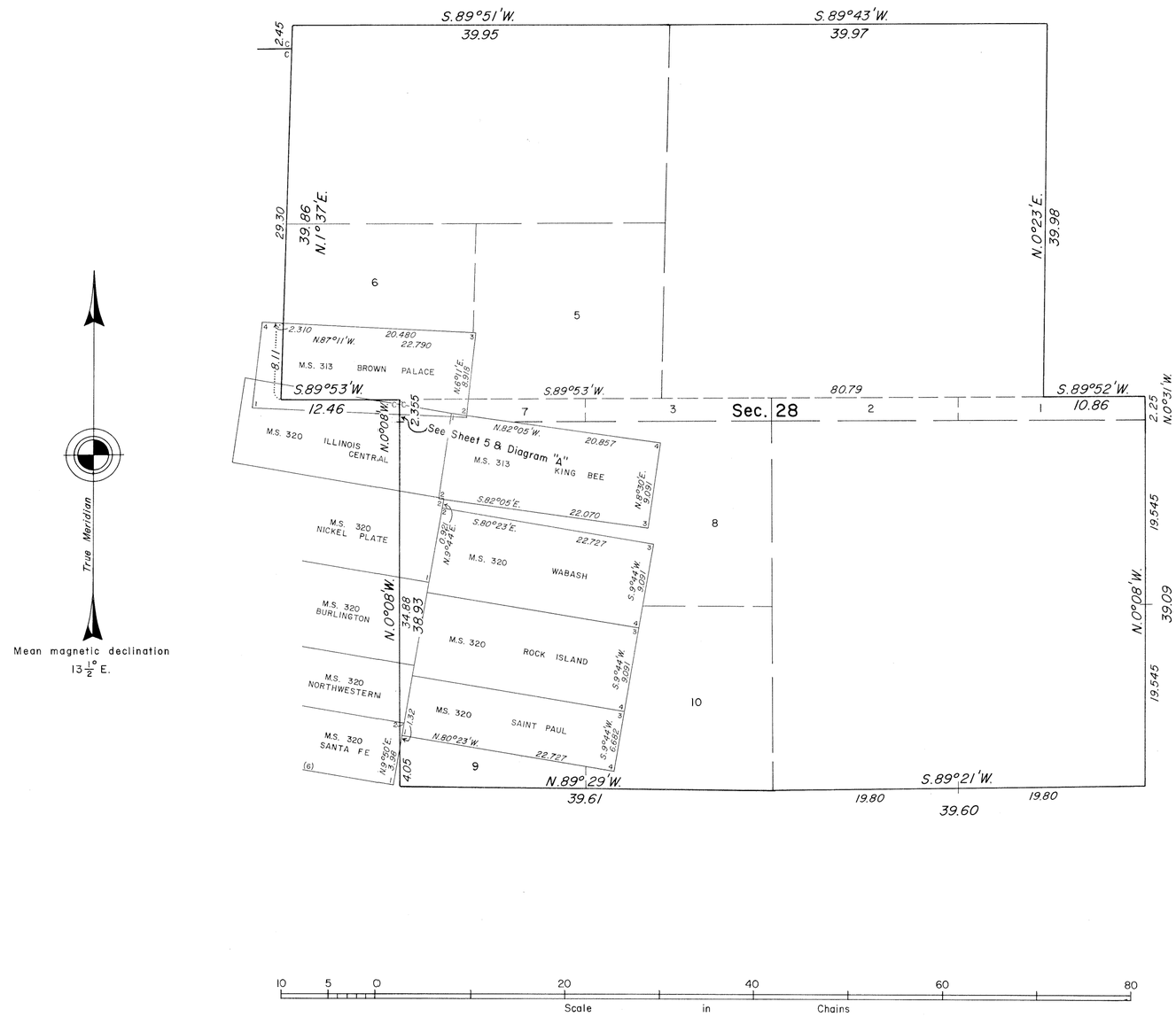

Reference should be made to Sheet No. 1 for survey information.

UNITED STATES DEPARTMENT OF THE INTERIOR
BUREAU OF LAND MANAGEMENT
Cheyenne, Wyoming September 20, 1983

This plat is strictly conformable to the approved field notes, and the survey, having been correctly executed in accordance with the requirements of law and the regulations of this Bureau, is hereby accepted.

For the Director

Richard L. Oakes

Chief Cadastral Surveyor

W.H.B.

2499 1

7644

ORIGINAL

SHEET 5 OF 5

TOWNSHIP 14 NORTH, RANGE 84 WEST, OF THE SIXTH PRINCIPAL MERIDIAN, WYOMING.

DEPENDENT RESURVEY AND SUBDIVISION OF SECTIONS

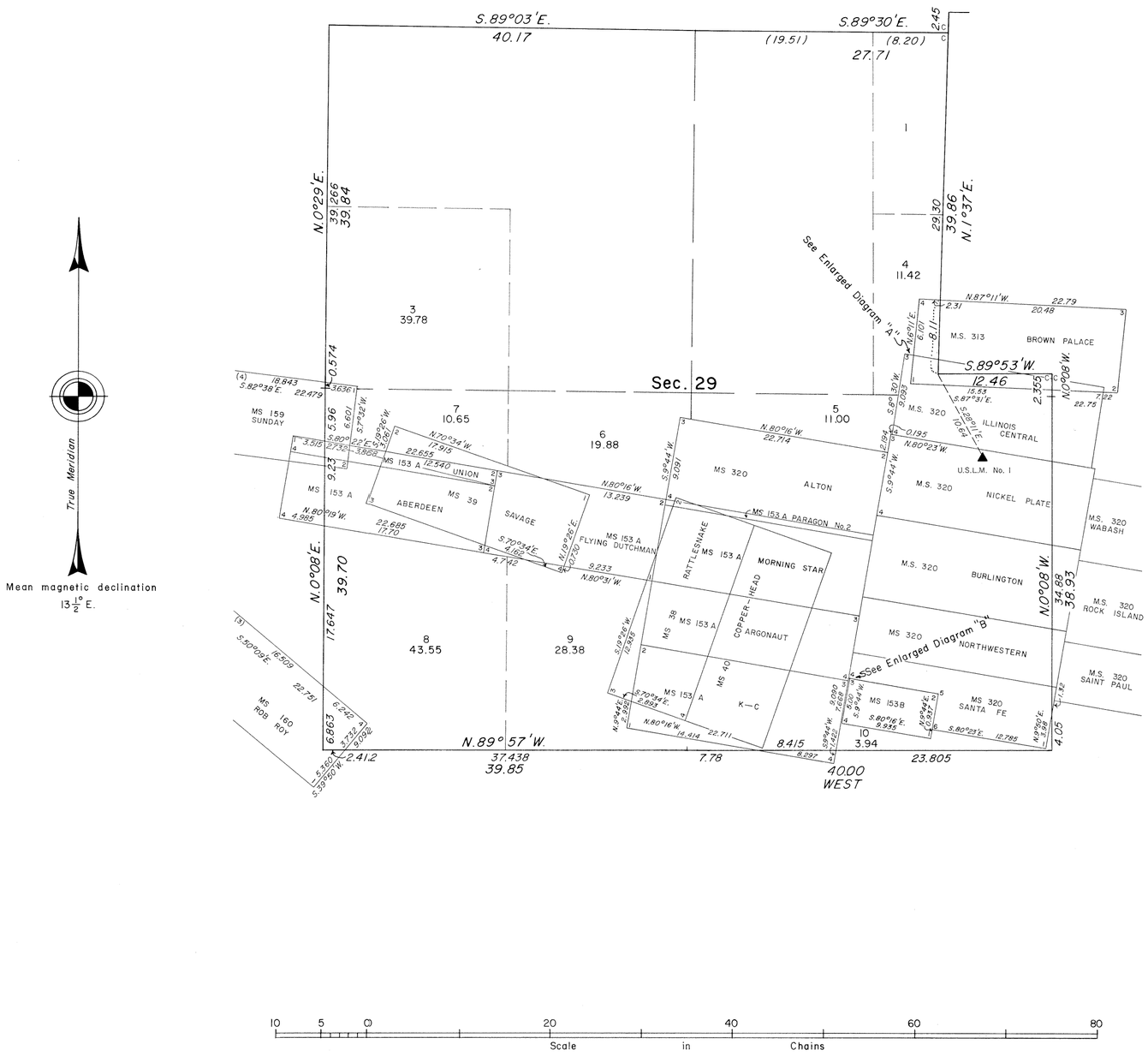

ENLARGED DIAGRAM "A"

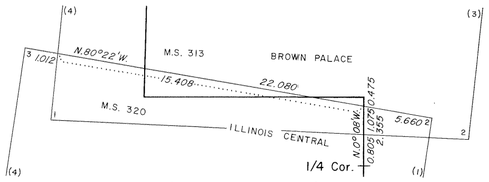

(NOT TO SCALE)

ENLARGED DIAGRAM "B"

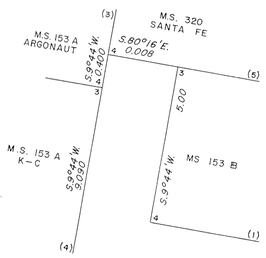

(NOT TO SCALE)

Reference should be made to Sheet No. 1 for survey information.

UNITED STATES DEPARTMENT OF THE INTERIOR
BUREAU OF LAND MANAGEMENT
Cheyenne, Wyoming September 20, 1983

This plat is strictly conformable to the approved field notes, and the survey, having been correctly executed in accordance with the requirements of law and the regulations of this Bureau, is hereby accepted.

For the Director

Richard L. Dakin

Chief Cadastral Surveyor

W.H.B.

2499 J

Ac 6824

ORIGINAL

TOWNSHIP 14 NORTH, RANGE 84 WEST OF THE SIXTH PRINCIPAL MERIDIAN, WYOMING

RESURVEY AND PARTIAL SUBDIVISION

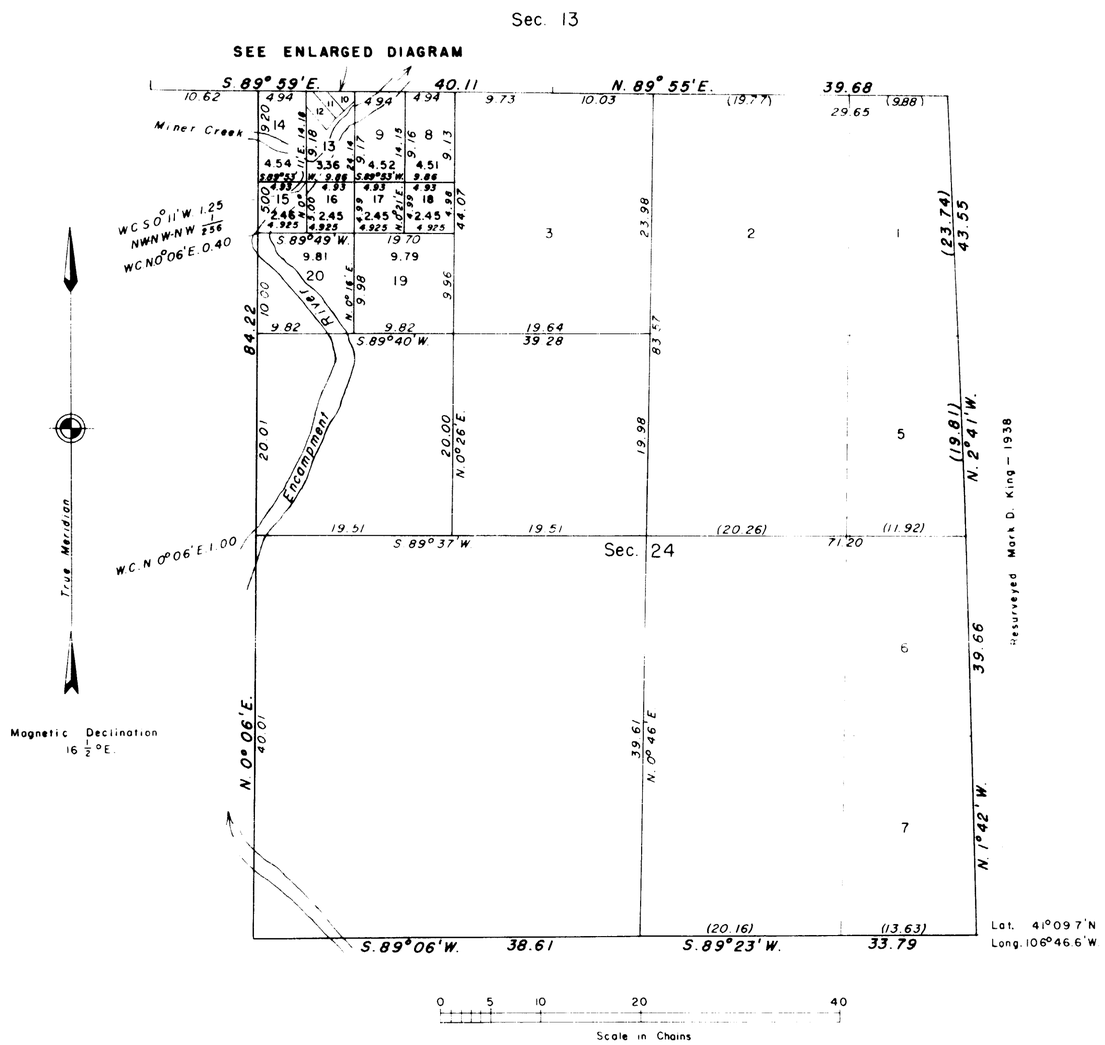

Total area resurveyed: 602.55 acres

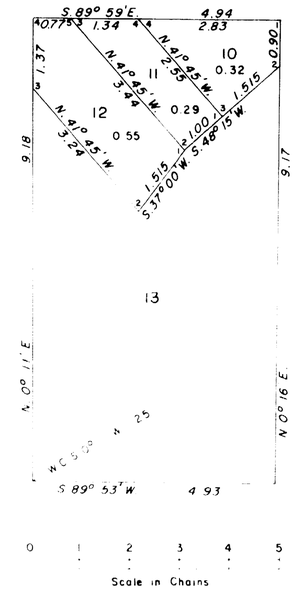

ENLARGED DIAGRAM

This plat represents a survey of a portion of the subdivision of Section 24 and certain small tracts and a resurvey of a portion of the [illegible] with the [illegible] Sixth Principal Meridian, Wyoming, designed to restore the corners in their original locations according to the best available evidence. The lottings and areas are as shown upon the plat approved June 20, 1899 excepting as shown hereon.

The East boundary of Section 24 was resurveyed by Mark D. King in 1938.

History of previous surveys is set forth in the field note record.

As shown hereon, the survey of a portion of the subdivision of Section 24 and certain small tracts with the resurvey of the North, South, and West boundaries of Section 24 were executed by Allan E. Arnold, September 9, 1958 to September 24, 1958, under Special Instructions dated September 8, 1958 for Group 257, Wyoming.

UNITED STATES DEPARTMENT OF THE INTERIOR
BUREAU OF LAND MANAGEMENT
Washington, D. C. August 4, 1959

This plat is strictly conformable to the approved field notes, and the survey, having been correctly executed in accordance with the requirements of law and the regulations of this Bureau, is hereby accepted.

For the Director

Earl G. Harrington

Cadastral Engineering Staff Officer

BGN

2499-E

14-84

Filed in L.O. Oct. 14, 1959

Accs. 6274

Supplemental Plat No. 2

Township No. 14 North, Range No. 84 West of the Sixth Principal Meridian, Wyoming

Scale 10 Chains to 1 Inch

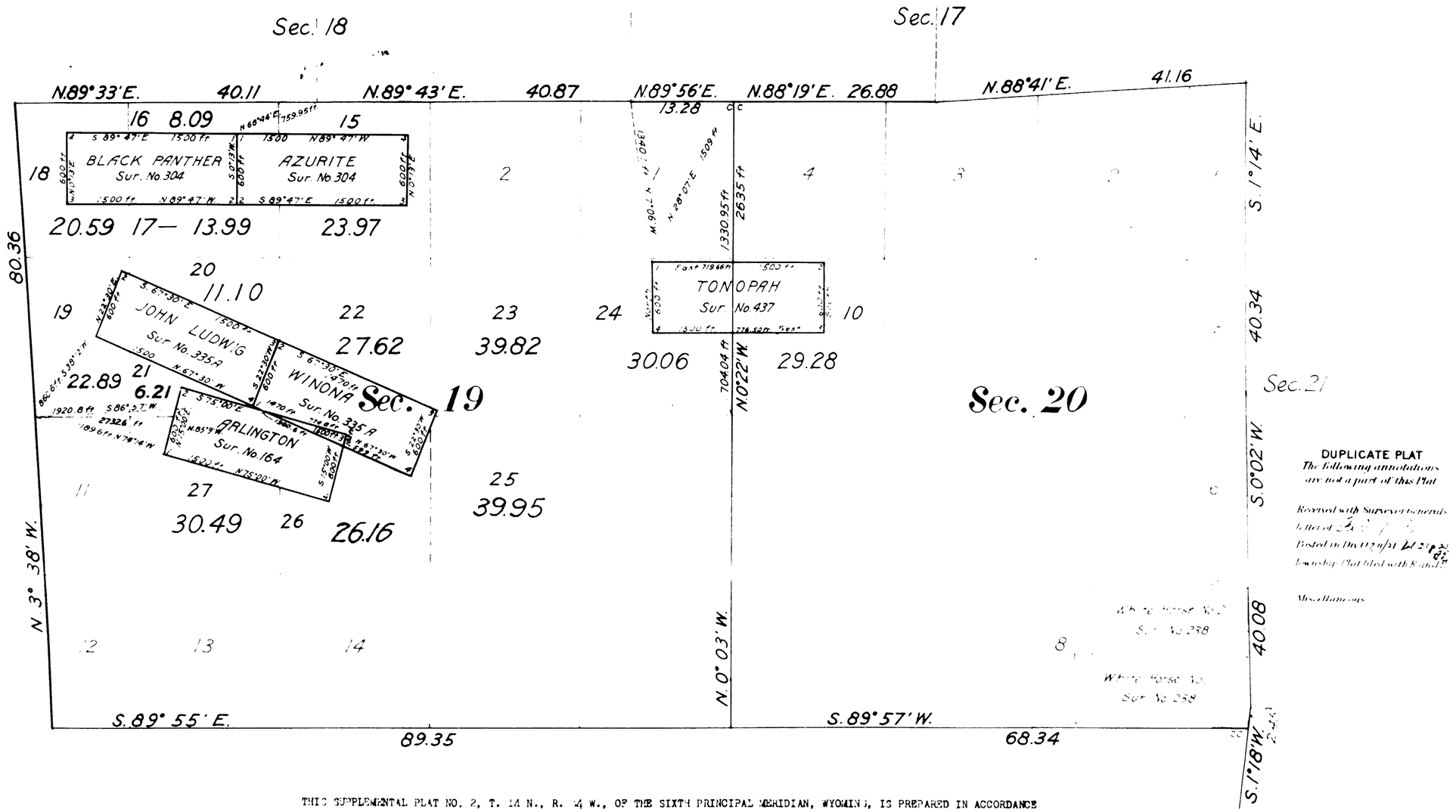

DUPLICATE PLAT
The following annotations are not a part of this Plat

Received with Supervisor's letter of
Posted in Div. Orders Vol.
Township Plat filed with Land Office

Miscellaneous

THIS SUPPLEMENTAL PLAT NO. 2, T. 14 N., R. 84 W., OF THE SIXTH PRINCIPAL MERIDIAN, WYOMING, IS PREPARED IN ACCORDANCE WITH DIRECTIONS GIVEN IN COMMISSIONER'S LETTER "N" CAM DATED DECEMBER 12, 1919, FROM OFFICE RECORDS AND FIELD NOTES OF SURVEYS EXECUTED BY R. Z. McCOY, U. S. MINERAL SURVEYOR, IN ORDER TO SHOW THE TRUE LOCATION OF MINERAL SURVEY NO. 437, AS DETERMINED BY CORRECTED TIE LINES, THE TIE LINES SHOWN ON PLAT OF SURVEY NO. 437, APPROVED JUNE 30, 1919, BEING IN ERROR;

AND TO SHOW THE LOTS IN SECTIONS 19 AND 20, MADE FRACTIONAL BY THE SUPERPOSITION OF SURVEY NO. 437, IN ITS TRUE POSITION;

AND TO SHOW THE LOTS MADE FRACTIONAL IN SECTION 19, BY THE SUPERPOSITION OF PATENTED MINERAL SURVEYS NOS. 164, 304 AND 335-A, AND IS HEREBY APPROVED.

U. S. SURVEYOR GENERAL'S OFFICE, CHEYENNE, WYOMING,

JANUARY 31, 1921.

Charles L. Decker
SURVEYOR GENERAL.

ANT

2499-D

This plat rec'd Feb 4, 1943
Trans to L.O. direct from G.L.O.

14-84

Acces. No. 6180

ORIGINAL

TOWNSHIP No. 14 NORTH, RANGE No. 84 WEST OF THE SIXTH PRINCIPAL MERIDIAN WYOMING

Supplemental Plat of Section 28

Scale: 1 inch = 10 chains

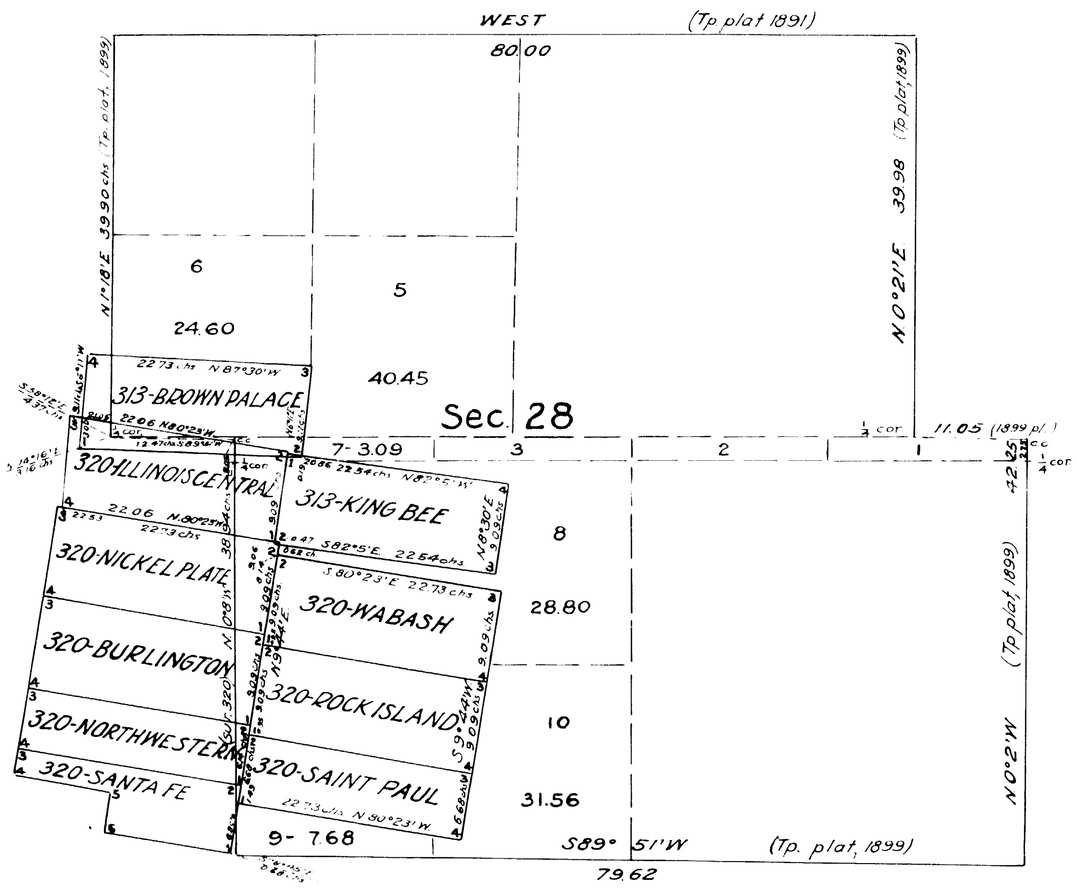

Public Survey Office
Cheyenne, Wyoming, February [illegible], 19[illegible]

This supplemental plat of Section 28, Township No. 14 North, Range No. 84 West, of the Sixth Principal Meridian, Wyoming, based upon plats approved June 30, 1891, and June 20, 1899, showing the lottings of fractional areas created by the segregation of the Wabash, Rock Island, Saint Paul, Santa Fe, Northwestern, Burlington, Nickel Plate, Illinois Central lodes of Mineral Survey No. 320, and the Brown Palace and King Bee lodes of Mineral Survey No. 313, to accommodate Homestead Entry Cheyenne 053528, prepared in accordance with Commissioner's letter "N" dated November [illegible], 1938, is hereby approved.

Joel O. Naret
Office Cadastral Engineer

UNITED STATES
DEPARTMENT OF THE INTERIOR
General Land Office
Washington, D. C. FEBRUARY 15, 1939.

The amended lottings represented by this supplemental plat having been correctly made in accordance with the regulations of this office, the plat is hereby accepted.

Antoinette Funk
Assistant Commissioner

2499-C

14-84

33

92

4331

Fractional Township No. 14 North, Range No. 84 West of the 6th Principal Meridian



Total number of Acres 107 25.50

Surveys Designated	By Whom Surveyed	Date of Contract No.	Amount of Surveys M.	Ch.s	Lk.s	When Surveyed
Township lines	[illegible]	266 A. June 30, 1897	12	3	60	July 19 Aug. 7, 1898.
Subdivisions			22	14	26	Aug. 7 24.
Contractions				42	41	
Retracing Surveys			8	4	93	July 16 17.
Township lines	William O. Downey	103, May 12, 1879	23	78	76	Aug 28 Sept 8, 1879.
Subdivisions	Franklin O. Sawin	233 May 13, 1889	39	32	59	July 17 21, 1889.

Meanders of

Posts	Courses	Ch.s Lk.s	Posts	Courses	Ch.s Lk.s	Posts	Courses	Ch.s Lk.s

Latitude 41° 08' N.
Longitude 106° 46' W. (Approx.)
Mean Magnetic 15° 04' E.

Proofs of

The above Map of Township No. 14 North of Range No. 84 West of the 6th Principal Meridian, Wyoming, is strictly conformable to the field notes of the survey thereof on file in this Office, which have been examined and approved.

Surveyor General's Office.
Cheyenne, Wyoming June 20 1899

Alpheus P. Harrison
Sur. Gen.

MAR 13 1900

I.B.M. Computer
F.A.O. Topog. and Lettering.

THE NORRIS PETERS CO. LITHO. WASHINGTON, D.C.

2499-A

14-84

4332

Supplemental Plat No. 1.

Township No. 14 North, Range No. 84 West of the Sixth Principal Meridian, Wyoming

Scale 1 inch = 10 chains

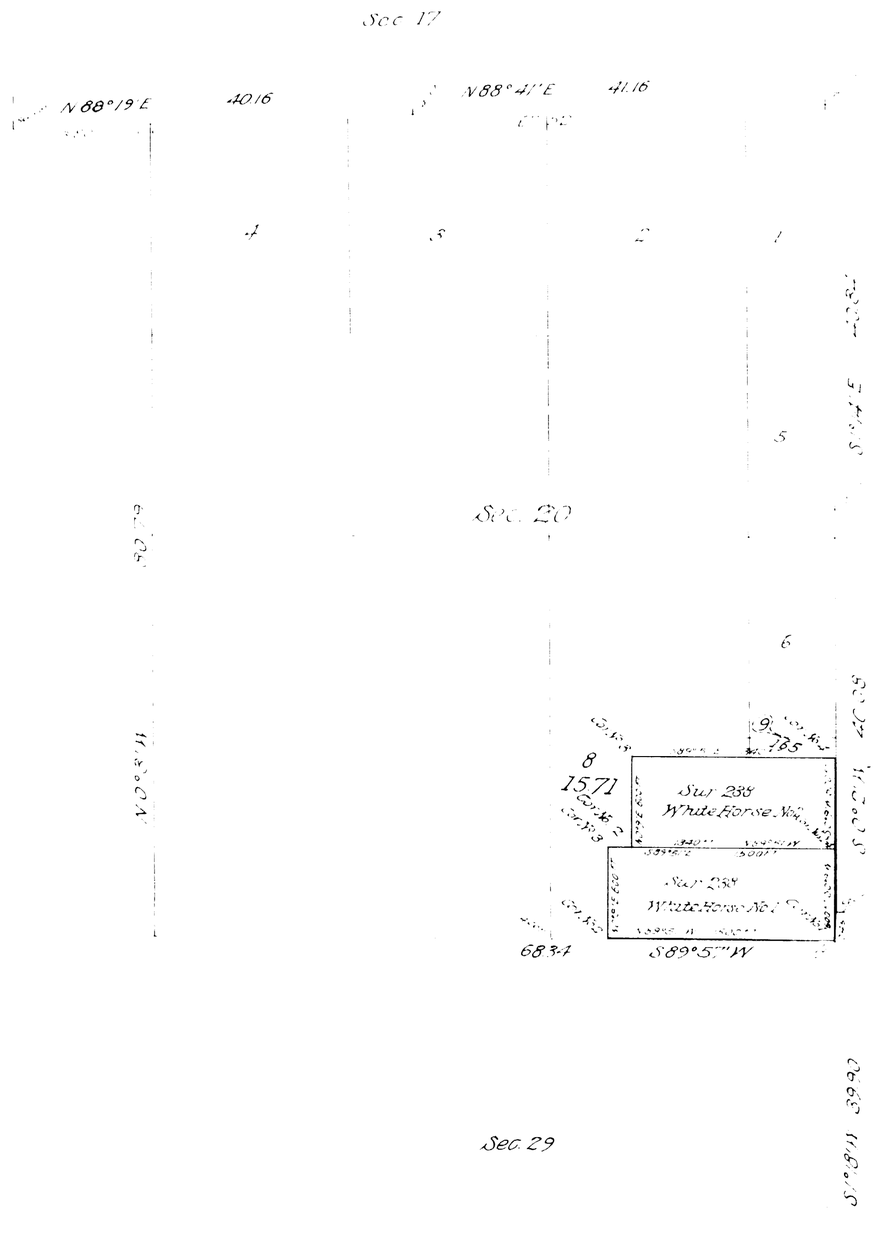

This Supplemental Plat of Sec. 20 T. 14 N., R. 84 W. 6th P.M. plat approved June 20, 1899 is compiled from office records in accordance with directions given in Commissioner's Letter "N" Cheyenne 021888 dated May 11, 1918 and is hereby approved.

U.S. Surveyor General's Office
Cheyenne, Wyoming, July 3, 1918

Charles L. Decker
Surveyor General

2499-B

Accepted by Commr.
Oct. 6, 1918
Trans. to Cheyenne L.O.
Oct. 11, 1918

14-84

30

79

accession no 4330

Township No 14 North Range No 84 West of the 6th Principal Meridian

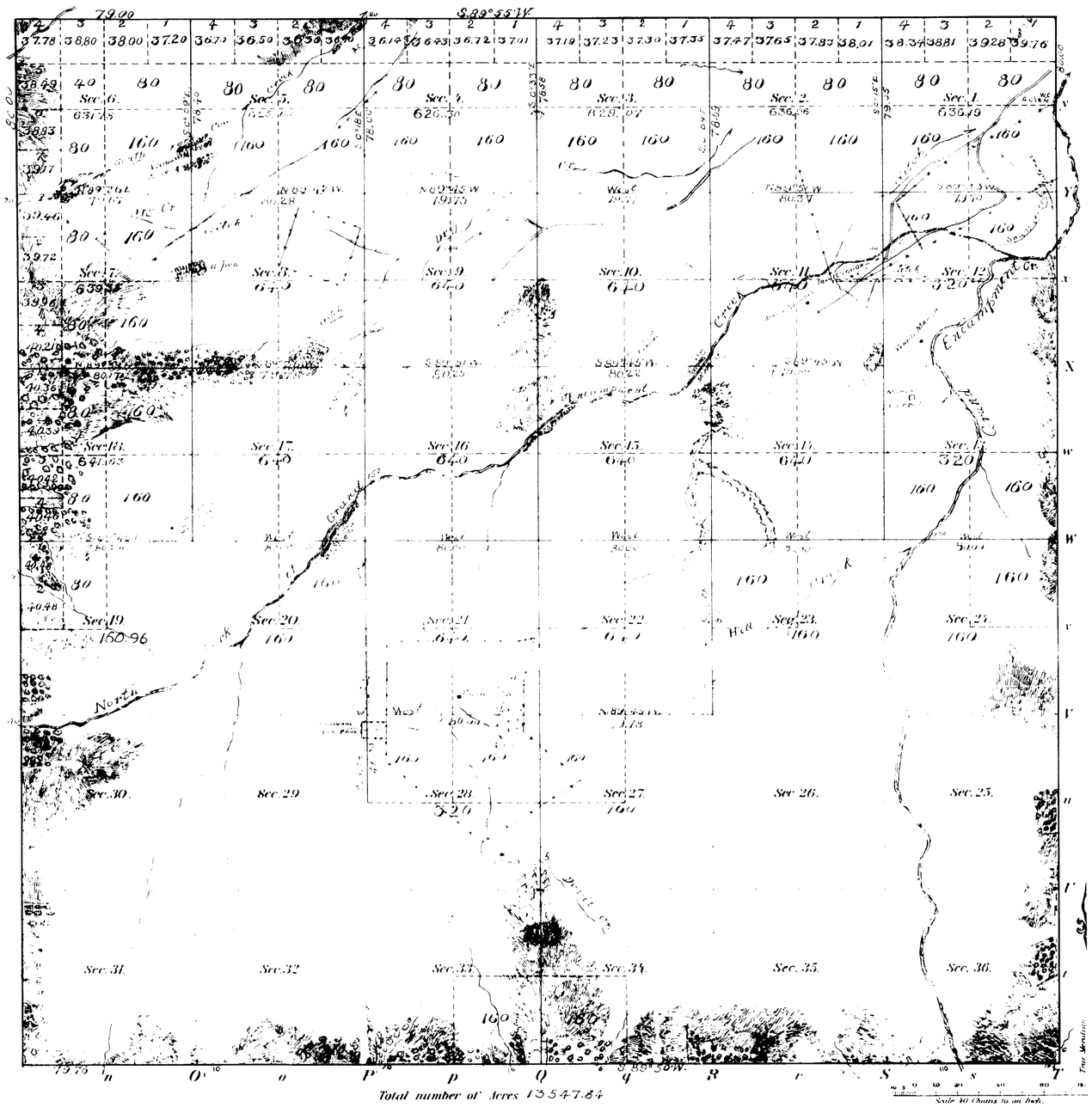

Meanders of

Posts	Courses	Ch^s Lk^s	Posts	Courses	Ch^s Lk^s	Posts	Courses	Ch^s Lk^s

All Subdivision lines at Minimum rates 39^mls 32^chs 59^lks

Total number of Acres 13547.84

Surveys Designated	By Whom Surveyed	Date of Contract	Amount of Surveys M	Ch^s	Lk^s	When Surveyed	Mean Declination
Township lines							
Subdivisions	Franklin C Sawin	May 13 1889	39	32	59	July 17-21 1889	15°15' East

The above Map of Township No 14 North of Range No 84 West of the 6th Principal Meridian in Wyoming is strictly conformable to the field notes of the survey thereof on file in this Office, which have been examined and approved

Surveyor General's Office
Cheyenne Wyo. June 30 1890

Wm A. Richards
Sur. Gen.

2499

14-84

Deposited for office work [illegible].00

Cost of office work

Amount to be refunded

(4-675)

5929

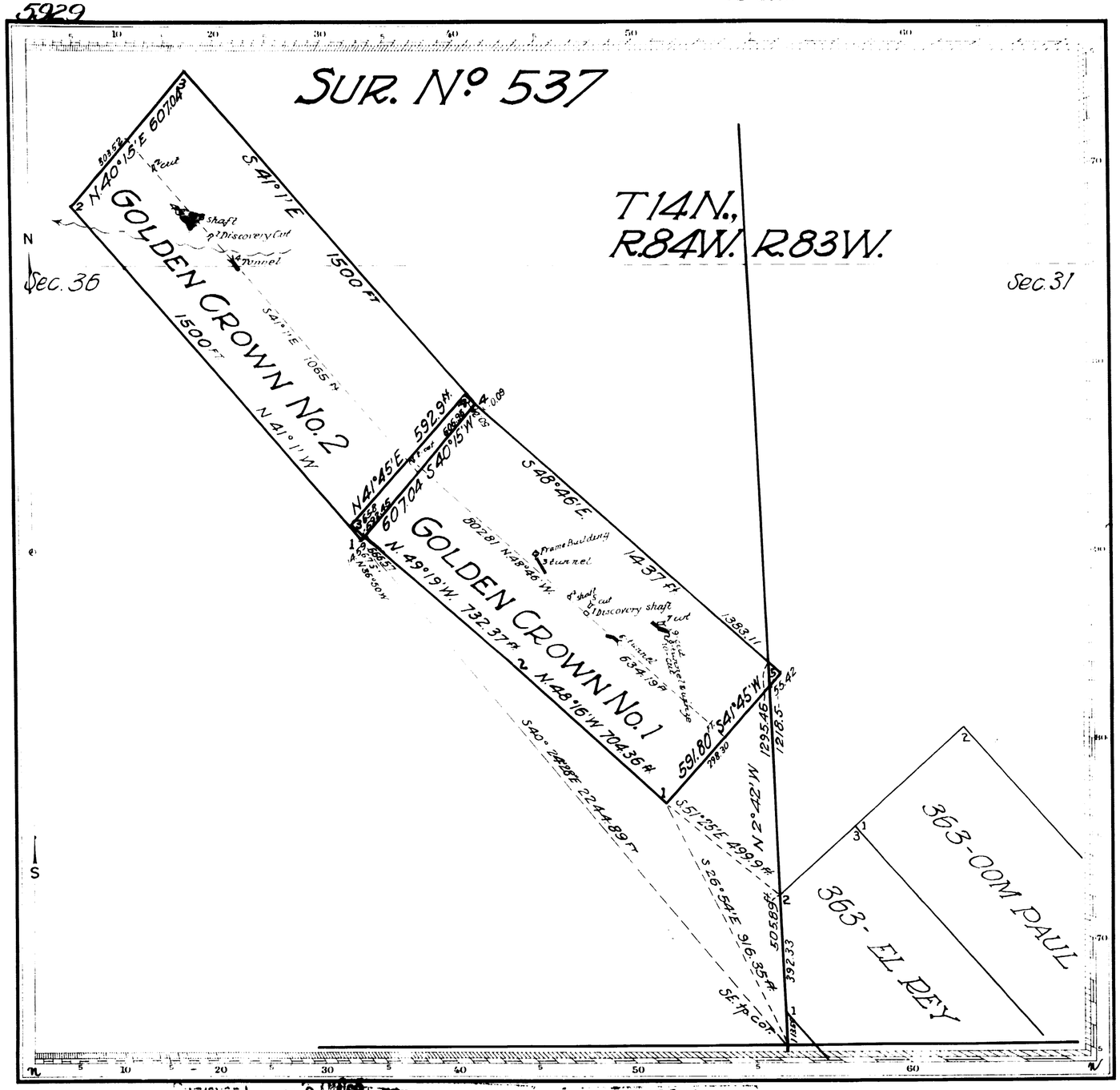

Golden Crown No. 1 (as am'd) Jany 5, 1924
Claim Located Golden Crown No. 2 (as am'd) June 30, 1923

Mineral Survey No. 537

Lot No. —

Cheyenne Land District.

PLAT

OF THE CLAIM OF

W. H. TAYLOR

KNOWN AS THE

GOLDEN CROWN No. 1
GOLDEN CROWN No. 2 LODES

IN PLATTE MINING DISTRICT, CARBON COUNTY, WYOMING

Containing an Area of — Acres

Scale of 300 Feet to the inch

Variation 18°20' E

SURVEYED December 1, 1923, February 12, 1924 BY RUSSELL KIMBALL

U.S. Mineral Surveyor.

The Original Field Notes of the Survey of the Mining Claim of W. H. Taylor known as the Golden Crown No. 1 and Golden Crown No. 2 Lodes

from which this plat has been made under my direction, have been examined and approved, and are on file in this Office, and I hereby certify that they furnish such an accurate description of said Mining Claim as will, if incorporated into a patent, serve fully to identify the premises, and that such reference is made therein to natural objects or permanent monuments as will perpetuate and fix the locus thereof.

I further certify that an amount equal to Five Hundred Dollars worth of labor has been expended or improvements for benefit of each location made upon said Mining Claim by claimant or his grantors and that said improvements consist of

3 shafts, 7 cuts, 4 tunnels

that the location of said improvements is correctly shown upon this plat, and that no portion of said labor or improvements has been included in the estimate of expenditures upon any other claim.

And I further certify that this is a correct plat of said Mining Claim made in conformity with said original field notes of the survey thereof, and the same is hereby approved.

U.S. Surveyor General's Office.
Cheyenne, Wyoming
October 1, 1924

Clyde W. Atherly
U.S. Surveyor General for Wyoming

537

RECEIVED
NOV -2 1923
Cheyenne, Wyoming

C. S. NO. 221 P.

(4-675)

5827

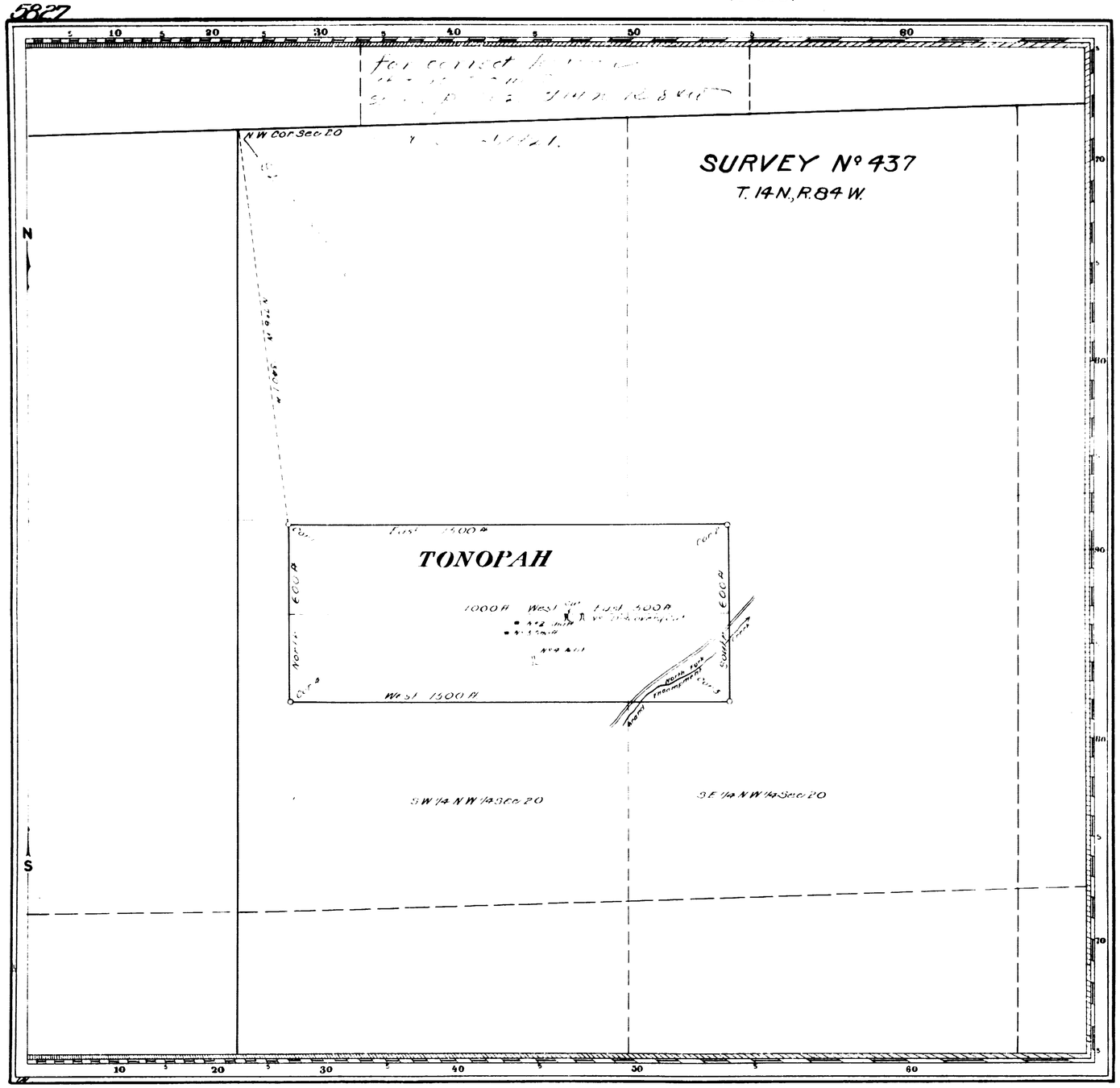

Deposited by A.J. Chidester $30.00
Cost of Office Work $30.00

Claim Located (as amended) March 16, 1909.

Mineral Survey Nº 437.

Lot Nº
Cheyenne Land District.

PLAT

OF THE CLAIM OF
A.J. Chidester

KNOWN AS THE

TONOPAH LODE

IN UPPER PLATTE MINING DISTRICT.
CARBON COUNTY, WYOMING
Containing an Area of 20.661 Acres
Scale of 300 feet to the inch.
Variation 15°20'E.
SURVEYED JULY 5-6, 1909 BY
Robert T. McCoy
U.S. Deputy Mineral Surveyor.

The Original Field Notes of the Survey of the Mining Claim of
A.J. Chidester
known as the
TONOPAH LODE

from which this plat has been made under my direction, have been examined and approved, and are on file in this Office; and I hereby certify that they furnish such an accurate description of said Mining Claim as will, if incorporated into a patent, serve fully to identify the premises, and that such reference is made therein to natural objects or permanent monuments as will perpetuate and fix the locus thereof.

I further certify that Five Hundred Dollars worth of labor has been expended or improvements made upon said Mining Claim by claimant or his grantor, and that said improvements consist of

1 Discovery Cut, 2 Shafts and
1 Adit,

that the location of said improvements is correctly shown upon this plat, and that no portion of said labor or improvements has been included in the estimate of expenditures upon any other claim.

And I further certify that this is a correct plat of said Mining Claim made in conformity with said original field notes of the survey thereof, and the same is hereby approved.

U.S. Surveyor General's Office
Cheyenne, Wyoming.
July 30, 1909

Stephen C. Hanson
U.S. Surveyor General for
Wyoming.

437

ENT. NO. 44736 NOTES
PAT. NO. 149,357 V .....
C. S. NO. 229 P .....

in Secs 19 + 20
14-84

4

57

(4-675)

5729

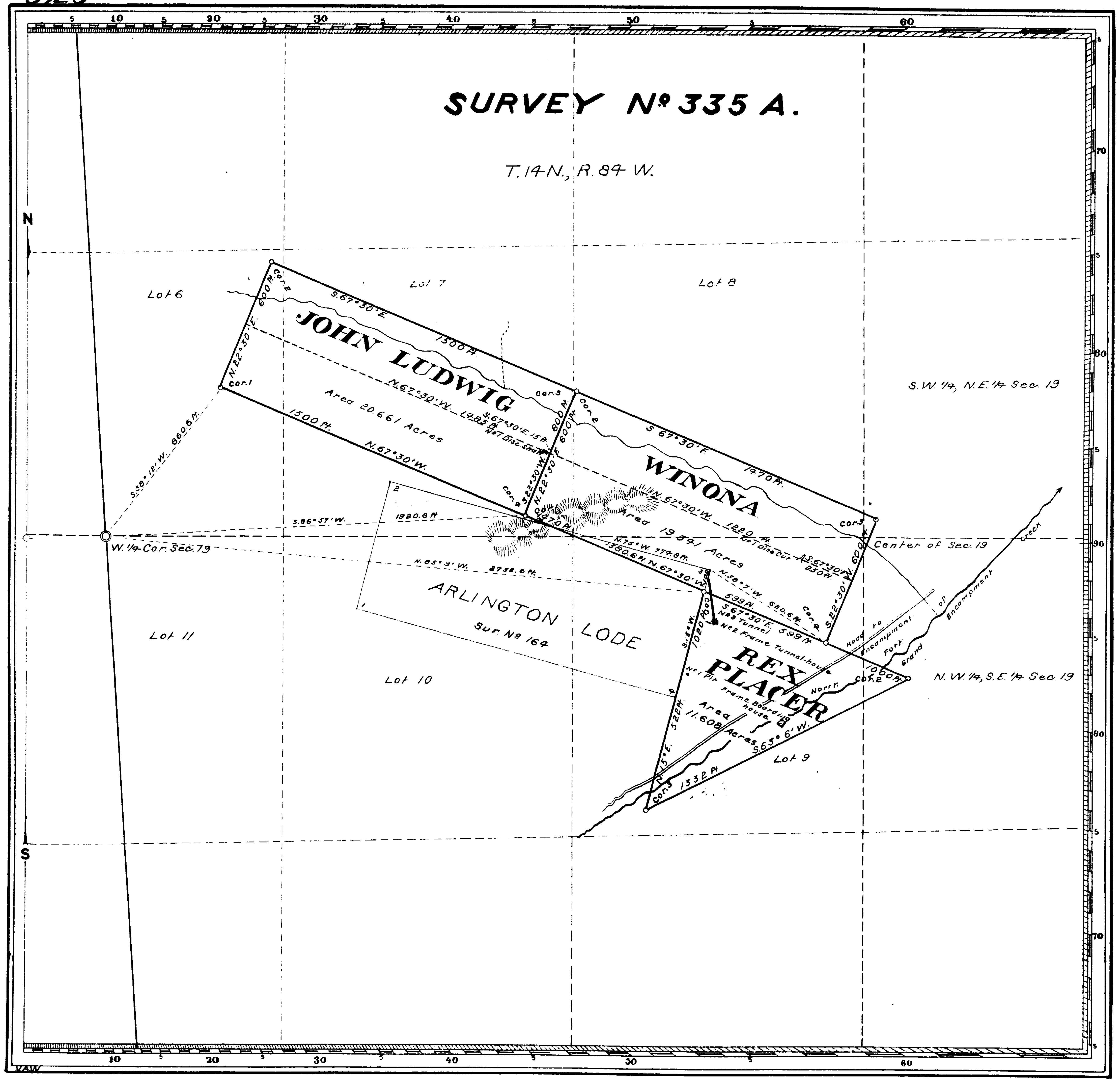

335

Claim Located as amended July 26, 1905.

Mineral Survey Nº 335 A.

LOT Nº
Cheyenne Land District.

PLAT

OF THE CLAIM OF
The Winona
Rex Copper Mining Company,
KNOWN AS THE
REX PLACER,
AND WINONA AND
JOHN LUDWIG LODES,

IN UPPER PLATTE MINING DISTRICT,
CARBON COUNTY, WYOMING
Containing an Area of 11.608 (Placer) 40.002 (Lodes) Acres.
Scale of 400 Feet to the inch.
Variation 15° 10'E.
SURVEYED AUGUST 25-26, 1905 BY
Robert Z. McCoy,
U.S. Deputy Mineral Surveyor,

The Original Field Notes of the Survey of the Mining Claim of The Winona Rex Copper Mining Company known as the

Rex Placer, and Winona and John Ludwig Lodes,

from which this plat has been made under my direction, have been examined and approved, and are on file in this Office; and I hereby certify that they furnish such an accurate description of said Mining Claim as will, if incorporated into a patent, serve fully to identify the premises, and that such reference is made therein to natural objects or permanent monuments as will perpetuate and fix the locus thereof.

I further certify that an amount equal to Five Hundred Dollars worth of labor has been expended or improvements made for the benefit of each location upon said Mining Claim by claimant or its grantors, and that said improvements consist of

1 Placer Pit, 1 Discovery Cut,
1 Discovery Shaft, 1 Tunnel and
1 Tunnel-house,

that the location of said improvements is correctly shown upon this plat, and that no portion of said labor or improvements has been included in the estimate of expenditures upon any other claim.

And I further certify that this is a correct plat of said Mining Claim made in conformity with said original field notes of the survey thereof, and the same is hereby approved.

U.S. Surveyor General's Office Stephen P. Hanson
Cheyenne, Wyoming. U.S. Surveyor General for
February 2, 1906. Wyoming.

246 NOTES
Rex. Pl. Cancelled,
Jan. 16, 1908 16
43412
346
C. S. No. P.

4

(4-675)

22

5705

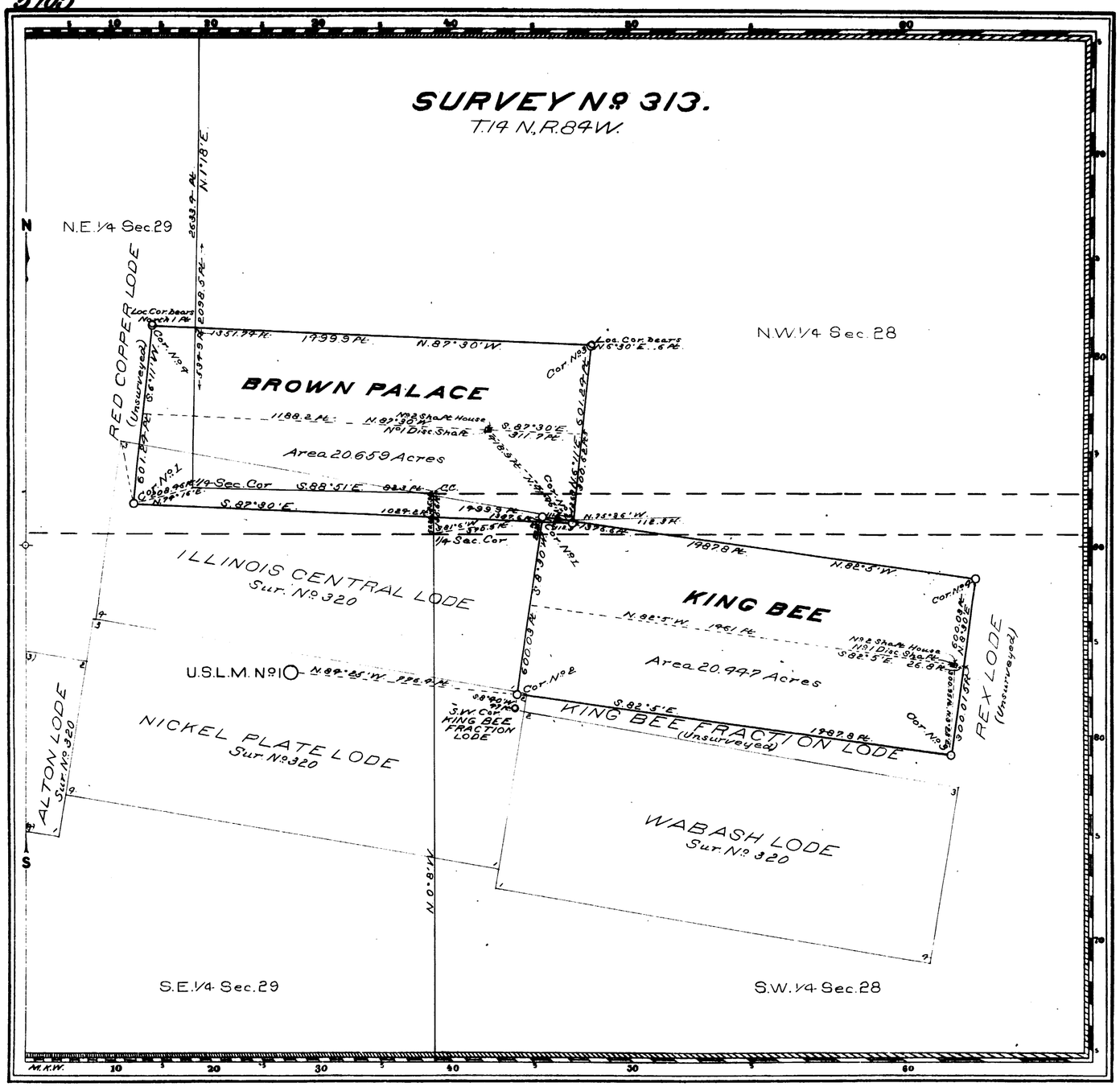

Claim Located as amended July 13, 1900
and October 5, 1904
Mineral Survey No. 313

Lot No.
Cheyenne Land District.

AMENDED PLAT

OF THE CLAIM OF

The Minneapolis Copper Mining and Milling Company
KNOWN AS THE

BROWN PALACE AND KING BEE LODES

IN UPPER PLATTE MINING DISTRICT,
CARBON COUNTY, WYOMING
Containing an Area of 41.106 Acres.
Scale of 300 Feet to the inch.
Variation 15°-15°5'E
SURVEYED OCTOBER 21-22 1904 BY
James C. Kennedy,
U.S. Deputy Mineral Surveyor,

The Amended Field Notes of the Survey of the Mining Claim of The Minneapolis Copper Mining and Milling Company known as the

BROWN PALACE AND KING BEE LODES

from which this amended plat has been made under my direction, have been examined and approved, and are on file in this Office; and I hereby certify that they furnish such an accurate description of said Mining Claim as will, if incorporated into a patent, serve fully to identify the premises, and that such reference is made therein to natural objects or permanent monuments as will perpetuate and fix the locus thereof.

I further certify that an amount equal to Five Hundred Dollars worth of labor has been expended or improvements made for the benefit of each location upon said Mining Claim by claimant or its grantors, and that said improvements consist of

2 discovery shafts
and
2 shaft houses

that the location of said improvements is correctly shown upon this amended plat, and that no portion of said labor or improvements has been included in the estimate of expenditures upon any other claim.

And I further certify that this is a correct amended plat of said Mining Claim made in conformity with said amended field notes of the survey thereof, and the same is hereby approved.

U.S. Surveyor General's Office
Cheyenne, Wyoming
February 9, 1905

Stephen P. Hanson
U.S. Surveyor General for Wyoming

313-A

431
Sept. 5, 1906
44440
100

[illegible]

4

20

(4-675)

5712

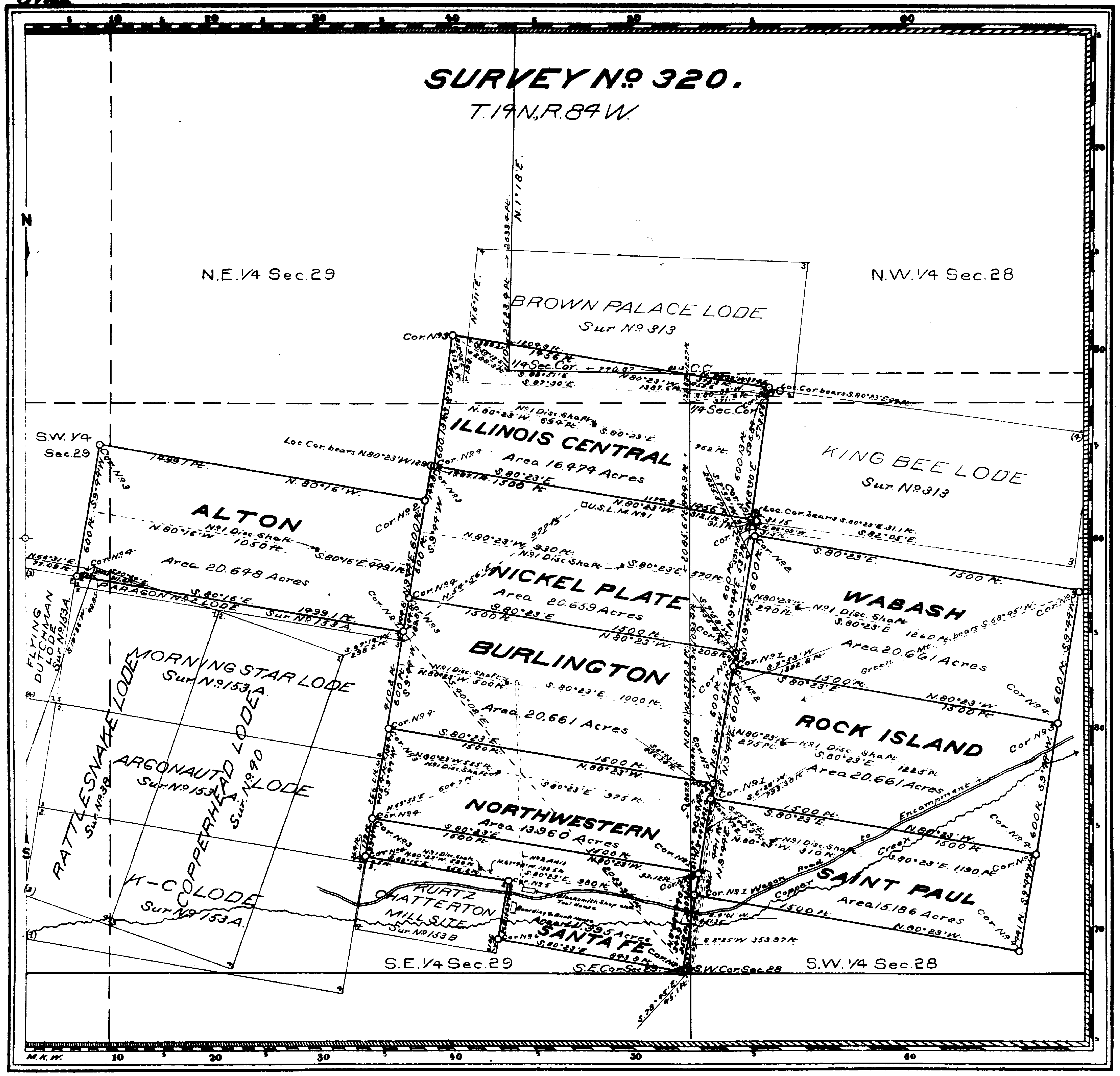

Claim Located as amended October 15, 1904

Mineral Survey Nº 320

Lot Nº

Cheyenne Land District.

PLAT

OF THE CLAIM OF

The Crescent Copper Company

KNOWN AS THE

ALTON ET AL. LODES

IN UPPER PLATTE *MINING DISTRICT,*
CARBON *COUNTY,* WYOMING
Containing an Area of 160.305 *Acres.*
Scale of 400 *Feet to the inch.*
Variation 15°10'E
SURVEYED NOVEMBER 25-30, 1904 *BY*
T. Russell Countryman,
U.S. Deputy Mineral Surveyor,

The Original Field Notes of the Survey of the Mining Claim of The Crescent Copper Company *known as the* ALTON, SANTA FE, NORTHWESTERN, BURLINGTON, NICKEL PLATE, ILLINOIS CENTRAL, SAINT PAUL, ROCK ISLAND AND WABASH LODES *from which this plat has been made under my direction, have been examined and approved, and are on file in this office; and I hereby certify that they furnish such an accurate description of said Mining Claim as will, if incorporated into a patent, serve fully to identify the premises, and that such reference is made therein to natural objects or permanent monuments as will perpetuate and fix the locus thereof.*

I further certify that an amount equal to *Five Hundred Dollars worth of labor has been expended or improvements made* for the benefit of each location *upon said Mining Claim by claimant or* its *grantors, and that said improvements consist of*

9 discovery shafts and 1 adit

that the location of said improvements is correctly shown upon this plat, and that no portion of said labor or improvements has been included in the estimate of expenditures upon any other claim.

And I further certify that this is a correct plat of said Mining Claim made in conformity with said original field notes of the survey thereof, and the same is hereby approved.

U.S. Surveyor General's Office. Cheyenne, Wyoming, January 9, 1905

Alpheus P. Hanson
U.S. Surveyor General for Wyoming

HBF

320

ENT. NO. 205 NOTES
Nov. 20, 1905
43206
C. S. NO. 1003

4

13

(4-675)

5704

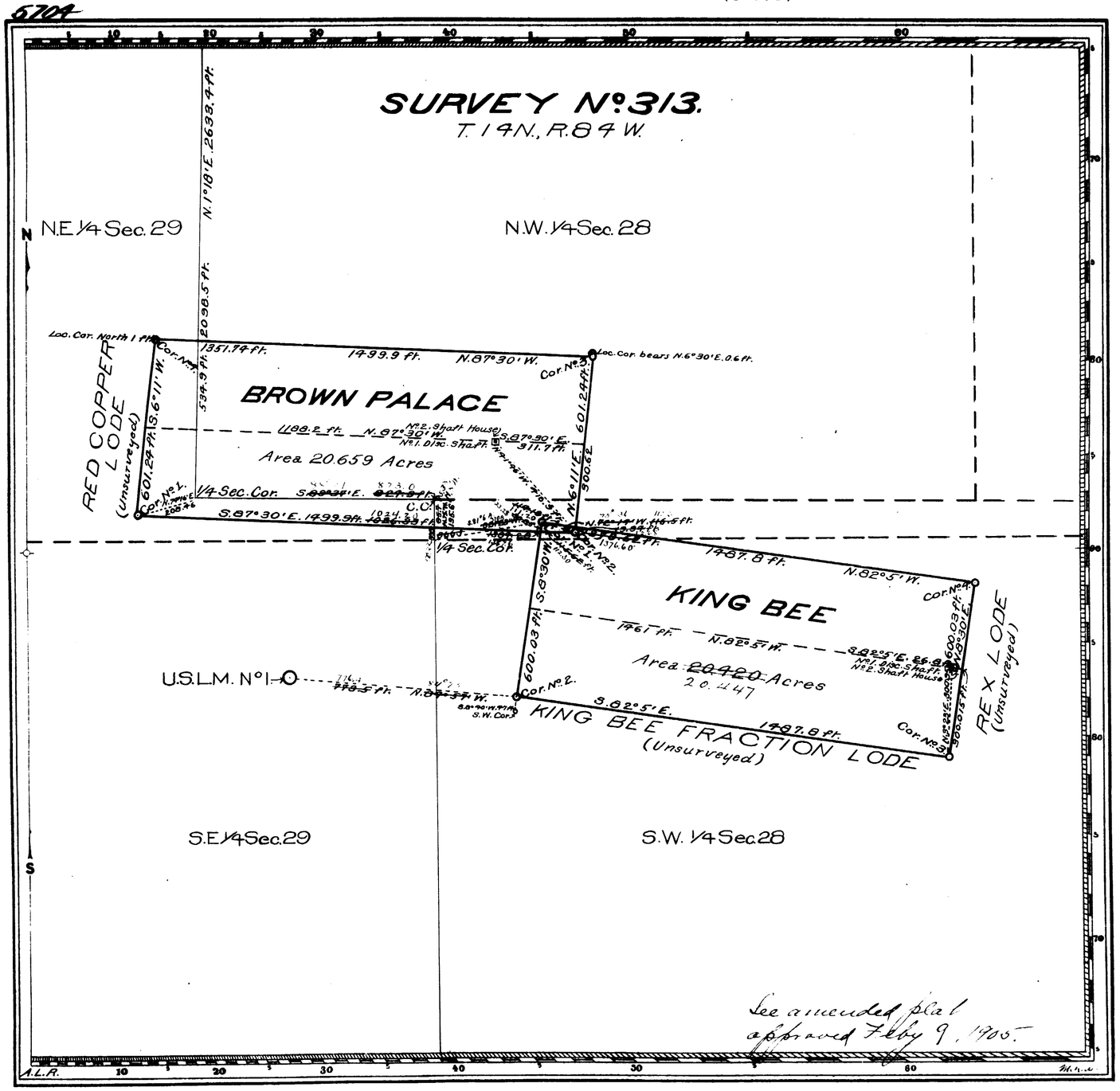

Claim Located as amended July 13, 1900
and Oct. 5, 1904

Mineral Survey No. 313.

Lot No.

Cheyenne Land District.

PLAT

OF THE CLAIM OF

The Minneapolis Mining and Milling Company

KNOWN AS THE

BROWN PALACE AND KING BEE LODES

IN UPPER PLATTE MINING DISTRICT, CARBON COUNTY, WYOMING

Containing an Area of 41.079 Acres.

Scale of 300 Feet to the inch.

Variation 15°–15°5' E.

SURVEYED OCTOBER 21–22 1904 BY James C. Kennedy, U.S. Deputy Mineral Surveyor,

The Original Field Notes of the Survey of the Mining Claim of The Minneapolis Mining and Milling Company known as the

BROWN PALACE AND KING BEE LODES

from which this plat has been made under my direction, have been examined and approved, and are on file in this Office; and I hereby certify that they furnish such an accurate description of said Mining Claim as will, if incorporated into a patent, serve fully to identify the premises, and that such reference is made therein to natural objects or permanent monuments as will perpetuate and fix the locus thereof.

I further certify that an amount equal to Five Hundred Dollars worth of labor has been expended or improvements made for the benefit of each location upon said Mining Claim by claimant or its grantors, and that said improvements consist of

2 discovery shafts and
2 shaft houses

that the location of said improvements is correctly shown upon this plat, and that no portion of said labor or improvements has been included in the estimate of expenditures upon any other claim.

And I further certify that this is a correct plat of said Mining Claim made in conformity with said original field notes of the survey thereof, and the same is hereby approved.

U.S. Surveyor General's Office
Cheyenne, Wyoming
November 17, 1904

Stephen P. Hanson
U.S. Surveyor General for Wyoming

313

Sept. 5, 1906

100

See 313-H

4

5
V

(4-675)

5695

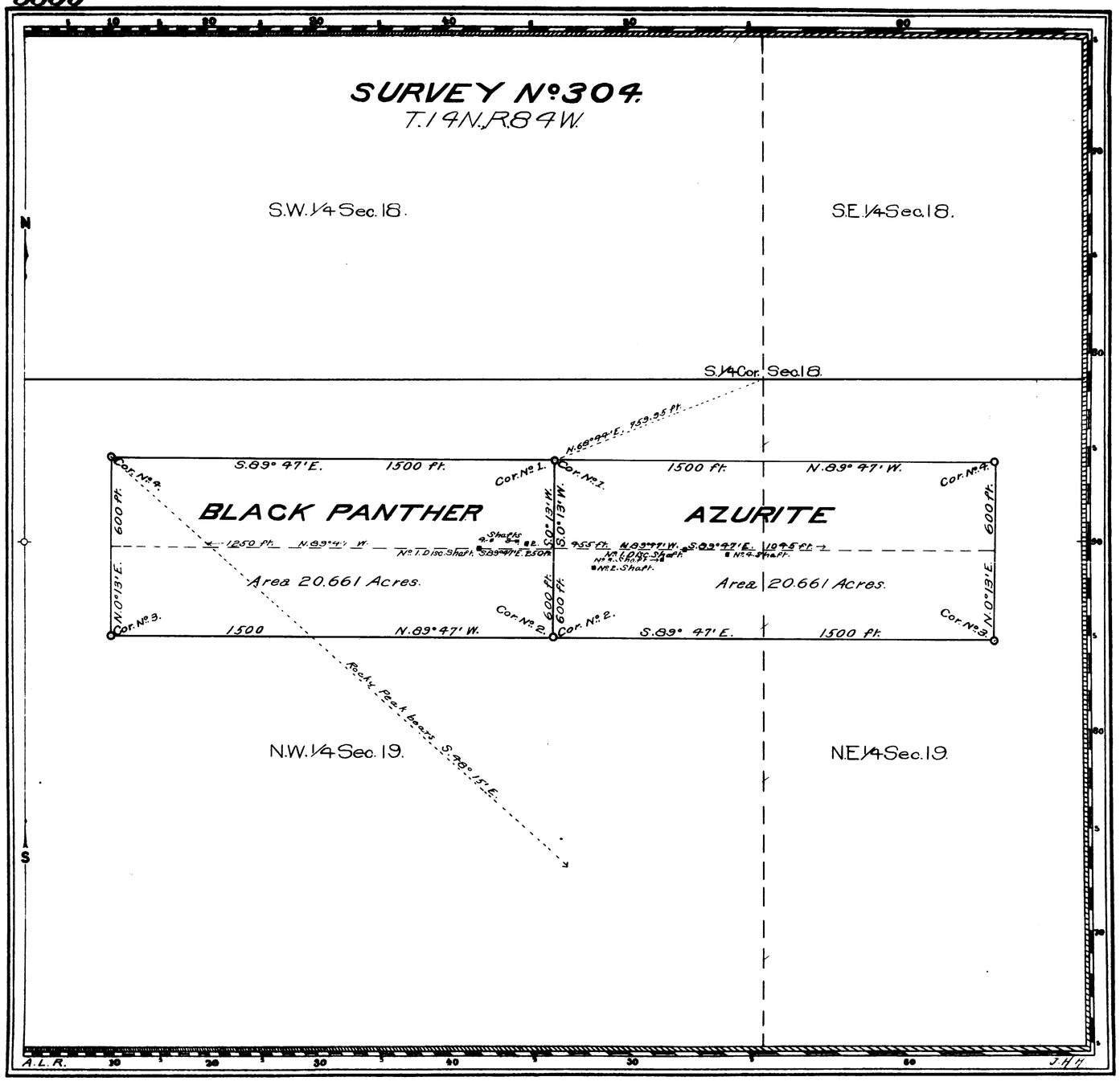

Claim Located as amended Aug. 13, 1904

Mineral Survey No. 304.

Lot No.
Cheyenne Land District.

PLAT

OF THE CLAIM OF

F. H. Steel and W. C. Henry

KNOWN AS THE

AZURITE AND BLACK PANTHER LODES

IN UPPER PLATTE MINING DISTRICT, CARBON COUNTY, WYOMING

Containing an Area of 41.322 Acres.

Scale of 300 Feet to the inch.

Variation 15° 20' E.

SURVEYED SEPTEMBER 6-10 1904 BY

T. Russell Countryman,

U.S. Deputy Mineral Surveyor,

The Original Field Notes of the Survey of the Mining Claim of F. H. Steel and W. C. Henry known as the

Azurite and Black Panther Lodes

from which this plat has been made under my direction, have been examined and approved, and are on file in this Office; and I hereby certify that they furnish such an accurate description of said Mining Claim as will, if incorporated into a patent, serve fully to identify the premises, and that such reference is made therein to natural objects or permanent monuments as will perpetuate and fix the locus thereof.

I further certify that an amount equal to Five Hundred Dollars worth of labor has been expended or improvements made for the benefit of each location upon said Mining Claim by claimant or their grantors, and that said improvements consist of

2 discovery shafts and 6 shafts.

that the location of said improvements is correctly shown upon this plat, and that no portion of said labor or improvements has been included in the estimate of expenditures upon any other claim.

And I further certify that this is a correct plat of said Mining Claim made in conformity with said original field notes of the survey thereof, and the same is hereby approved.

U.S. Surveyor General's Office. Cheyenne, Wyoming October 17, 1904

Nathan P. Hanson
U.S. Surveyor General for Wyoming

304

197 NOTES
PAT. NO. Aug 17, 1905 42306 V. 19
C. S. NO. 346 P.

3

51
V

(4-675)

5078

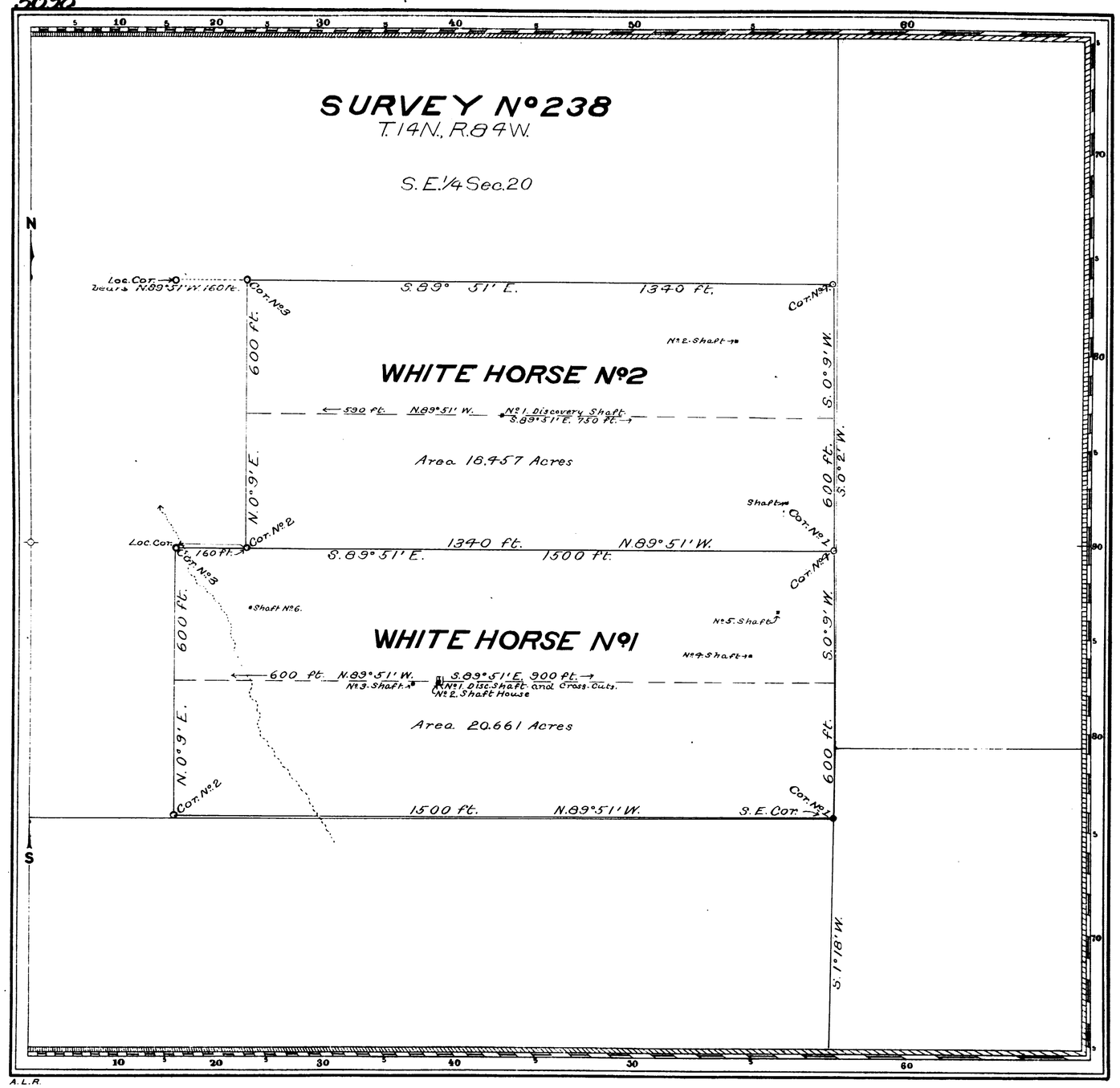

Claim Located 17th and 18th of June 1902

Mineral Survey Nº 238

Lot Nº
Cheyenne Land District.

PLAT

OF THE CLAIM OF

Joseph B. Thompson and Frank E. Lewis

KNOWN AS THE

WHITE HORSE Nº1 AND WHITE HORSE Nº2 LODES

IN UPPER PLATTE MINING DISTRICT,
CARBON COUNTY, WYOMING

Containing an Area of 39.118 Acres.
Scale of 200 feet to the inch.
Variation 15° 10' E

SURVEYED JUNE 1-2 1903 BY
Robert Z. McCoy,
U.S. Deputy Mineral Surveyor.

The Original Field Notes of the Survey of the Mining Claim of Joseph B. Thompson and Frank E. Lewis known as the

WHITE HORSE Nº1 AND
WHITE HORSE Nº2 LODES

from which this plat has been made under my direction, have been examined and approved, and are on file in this Office; and I hereby certify that they furnish such an accurate description of said Mining Claim as will, if incorporated into a patent, serve fully to identify the premises, and that such reference is made therein to natural objects or permanent monuments as will perpetuate and fix the locus thereof.

I further certify that an amount equal to Five Hundred Dollars worth of labor has been expended or improvements made upon said Mining Claim by claimants ~~or grantors~~, and that said improvements consist of One Discovery Shaft, one Discovery Shaft and Cross-Cuts five Shafts and one Shaft House

that the location of said improvements is correctly shown upon this plat, and that no portion of said labor or improvements has been included in the estimate of expenditures upon any other claim.

And I further certify that this is a correct plat of said Mining Claim made in conformity with said original field notes of the survey thereof, and the same is hereby approved.

U.S. Surveyor General's Office
Cheyenne, Wyoming
August 26, 1903

Alpheus P. Harmon
U.S. Surveyor General for
Wyoming

238

ENT. NO. 175 NOTES
Jan 31, 1905
PAT. NO. 70492 V
(354)
(220)

2

98

(4-675)

5563

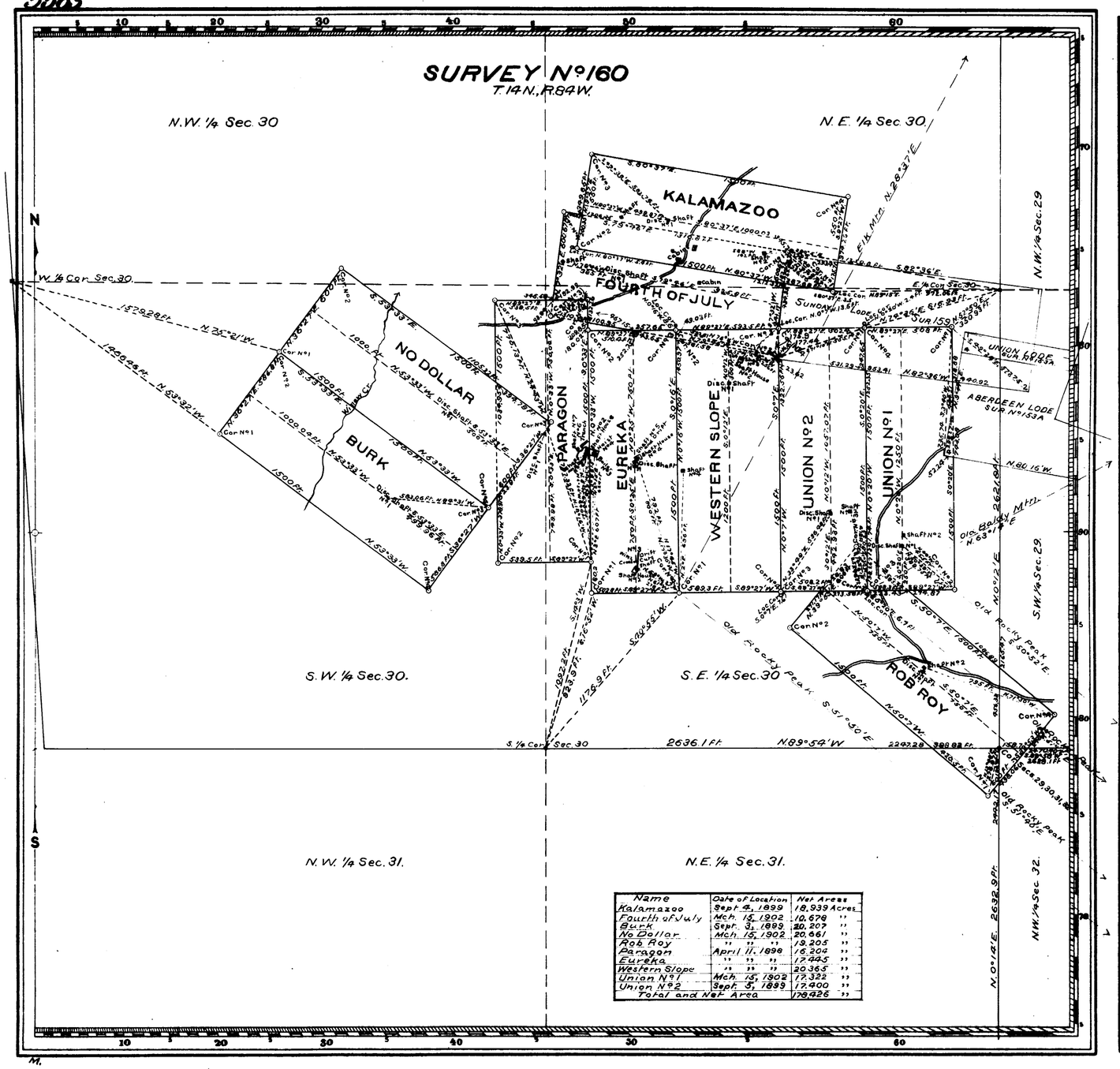

Name	Date of Location	Net Areas
Kalamazoo	Sept 4, 1899	18.939 Acres
Fourth of July	Mch. 15, 1902	10.678 "
Burk	Sept. 3, 1899	20.207 "
No Dollar	Mch. 15, 1902	20.661 "
Rob Roy	" " "	19.205 "
Paragon	April 11, 1898	16.204 "
Eureka	" " "	17.445 "
Western Slope	" " "	20.365 "
Union Nº 1	Mch. 15, 1902	17.322 "
Union Nº 2	Sept. 5, 1899	17.400 "
Total and Net Area		178.426 "

Claim Located 190

Mineral Survey Nº 160

Lot Nº

Cheyenne Land District.

PLAT

OF THE CLAIM OF

The Great Lakes Mining and Smelting Company

KNOWN AS THE

KALAMAZOO, FOURTH OF JULY, BURK, NO DOLLAR, ROB ROY, PARAGON, EUREKA, WESTERN SLOPE, UNION Nº 1 and UNION Nº 2 LODES,

IN UPPER PLATTE MINING DISTRICT, CARBON COUNTY, WYOMING

Containing an Area of 178.426 Acres.

Scale of 500 Feet to the inch.

Variation 15°10'E.

SURVEYED April 18-19, 1902 BY

Robert Z. McCoy

U.S. Deputy Mineral Surveyor,

The Original Field Notes of the Survey of the Mining Claim of The Great Lakes Mining and Smelting Company known as the KALAMAZOO, FOURTH OF JULY, BURK, NO DOLLAR, ROB ROY, PARAGON, EUREKA, WESTERN SLOPE, UNION Nº 1 and UNION Nº 2 LODES from which this plat has been made under my direction, have been examined and approved, and are on file in this Office; and I hereby certify that they furnish such an accurate description of said Mining Claim as will, if incorporated into a patent, serve fully to identify the premises, and that such reference is made therein to natural objects or permanent monuments as will perpetuate and fix the locus thereof.

I further certify that an amount equal to Five Hundred Dollars worth of labor has been expended or improvements made for each location upon said Mining Claim by claimant or its grantors, and that said improvements consist of ten discovery shafts, ten shafts, four shaft houses, one trench one boiler, pump and hoist,

that the location of said improvements is correctly shown upon this plat, and that no portion of said labor or improvements has been included in the estimate of expenditures upon any other claim.

And I further certify that this is a correct plat of said Mining Claim made in conformity with said original field notes of the survey thereof, and the same is hereby approved.

U.S. Surveyor General's Office Alpheus P. Hansen

Cheyenne, Wyo. U.S. Surveyor General for

June 23, 1902 Wyoming

160

228

Oct 6, 1906

44337

101

2

M.E. 128 Sep. 15, 1902
Patented

97
V

(4-675)

5567

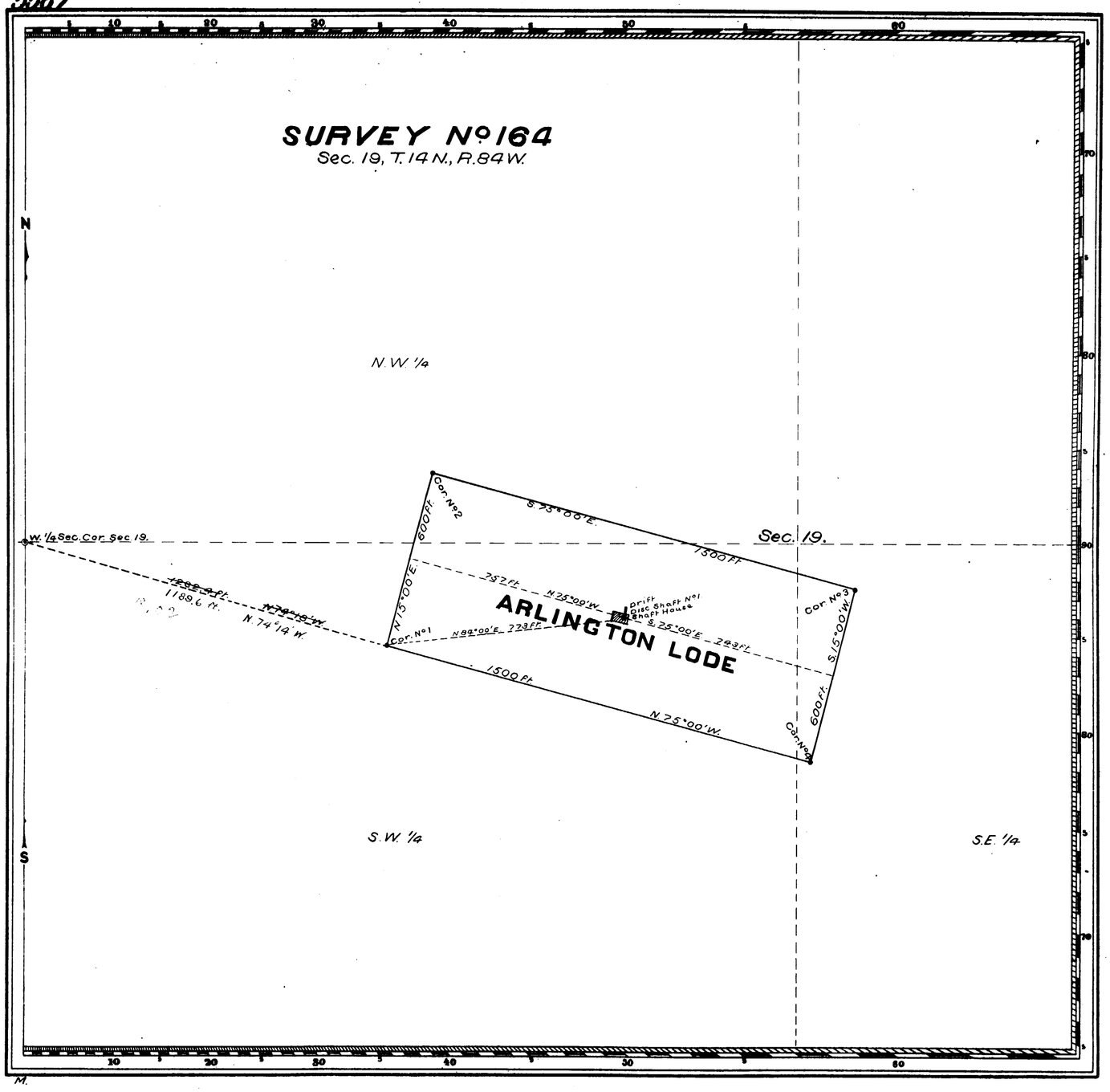

Claim Located as amended April 14 1902

Mineral Survey No 164

Lot No

Cheyenne Land District.

PLAT

OF THE CLAIM OF

THE INTERNATIONAL COPPER MINING AND MILLING COMPANY

KNOWN AS THE

ARLINGTON LODE

IN UPPER PLATTE MINING DISTRICT, CARBON COUNTY, WYOMING

Containing an Area of 20.661 Acres.

Scale of 300 Feet to the inch.

Variation 15°00'E

SURVEYED MAY 3-5 1902 BY

Frank J. Cramer,

U.S. Deputy Mineral Surveyor,

The Original Field Notes of the Survey of the Mining Claim of The International Copper Mining & Milling Company known as the

ARLINGTON LODE

from which this plat has been made under my direction, have been examined and approved, and are on file in this Office; and I hereby certify that they furnish such an accurate description of said Mining Claim as will, if incorporated into a patent, serve fully to identify the premises, and that such reference is made therein to natural objects or permanent monuments as will perpetuate and fix the locus thereof.

I further certify that Five Hundred Dollars worth of labor has been expended or improvements made upon said Mining Claim by claimant or its grantors, and that said improvements consist of

One discovery shaft, drift and shaft house

that the location of said improvements is correctly shown upon this plat, and that no portion of said labor or improvements has been included in the estimate of expenditures upon any other claim.

And I further certify that this is a correct plat of said Mining Claim made in conformity with said original field notes of the survey thereof, and the same is hereby approved.

U.S. Surveyor General's Office
Cheyenne, Wyo.
June 3, 1903

Alpheus P. Hamon
U.S. Surveyor General for Wyoming

M.

128
Jan 29, 1904
37940
346

164

2

87
V

(4-675)

5562

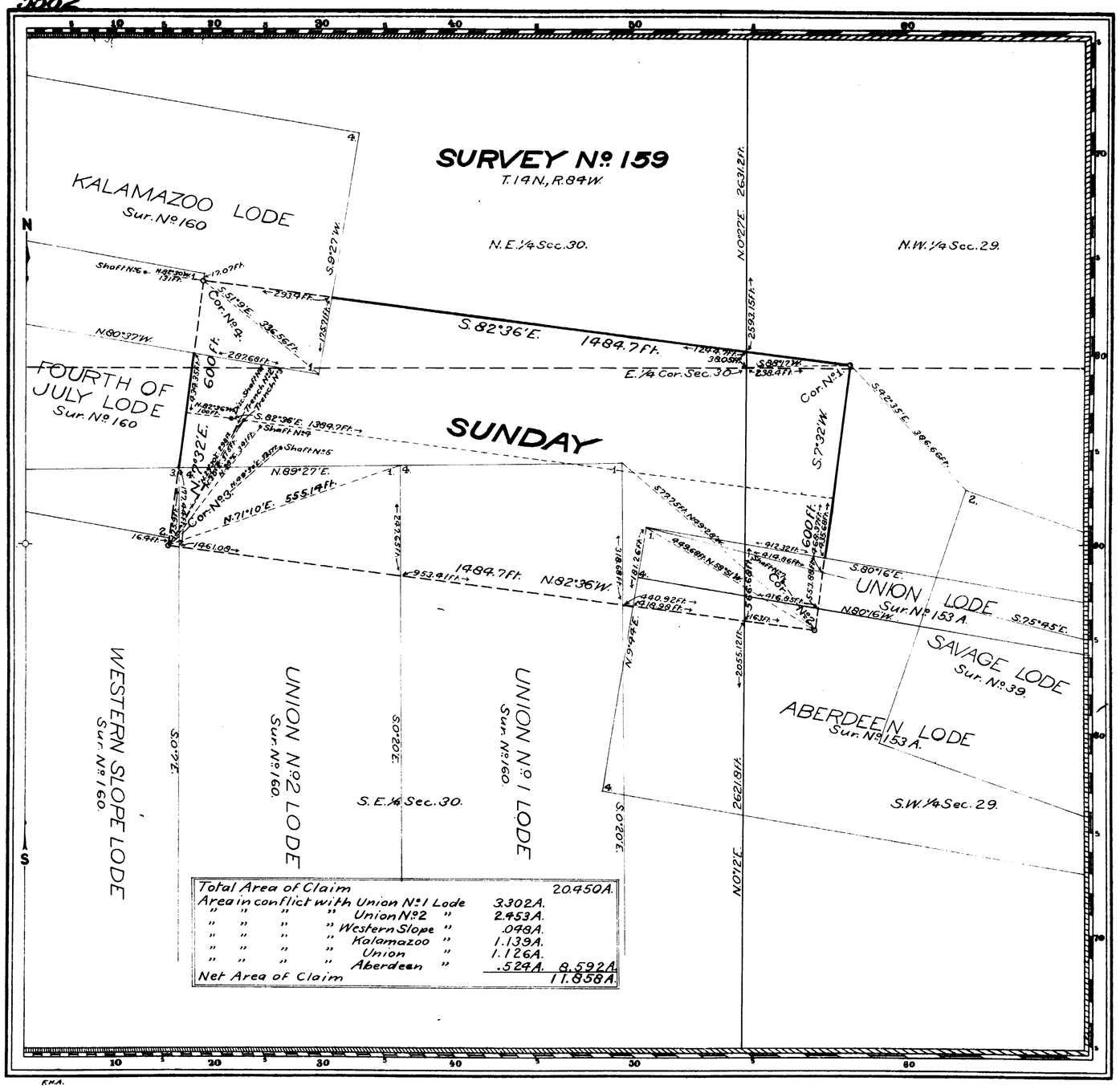

Claim Located November 8, 1901

Mineral Survey No. 159

Lot No.
Cheyenne Land District.

PLAT

OF THE CLAIM OF

The Great Lakes Mining and Smelting Company
KNOWN AS THE

SUNDAY LODE

IN UPPER PLATTE MINING DISTRICT,
CARBON COUNTY, WYOMING.
Containing an Area of 11.858 Acres.
Scale of 200 Feet to the inch.
Variation 15°10'E.
SURVEYED NOVEMBER 24-25, 1901 BY
Robert Z. McCoy,
U.S. Deputy Mineral Surveyor,

The Original Field Notes of the Survey of the Mining Claim of The Great Lakes Mining and Smelting Company known as the

SUNDAY LODE

from which this plat has been made under my direction, have been examined and approved, and are on file in this Office; and I hereby certify that they furnish such an accurate description of said Mining Claim as will, if incorporated into a patent, serve fully to identify the premises, and that such reference is made therein to natural objects or permanent monuments as will perpetuate and fix the locus thereof.

I further certify that Five Hundred Dollars worth of labor has been expended or improvements made upon said Mining Claim by claimant or its grantors, and that said improvements consist of

The Discovery Shaft, two Trenches, and three Shafts

that the location of said improvements is correctly shown upon this plat, and that no portion of said labor or improvements has been included in the estimate of expenditures upon any other claim.

And I further certify that this is a correct plat of said Mining Claim made in conformity with said original field notes of the survey thereof, and the same is hereby approved.

U.S. Surveyor General's Office.
Cheyenne, Wyoming
April 23, 1902

Alpheus G. Hannan
U.S. Surveyor General for
Wyoming

159

101

2

86
V

(4-675)

5556

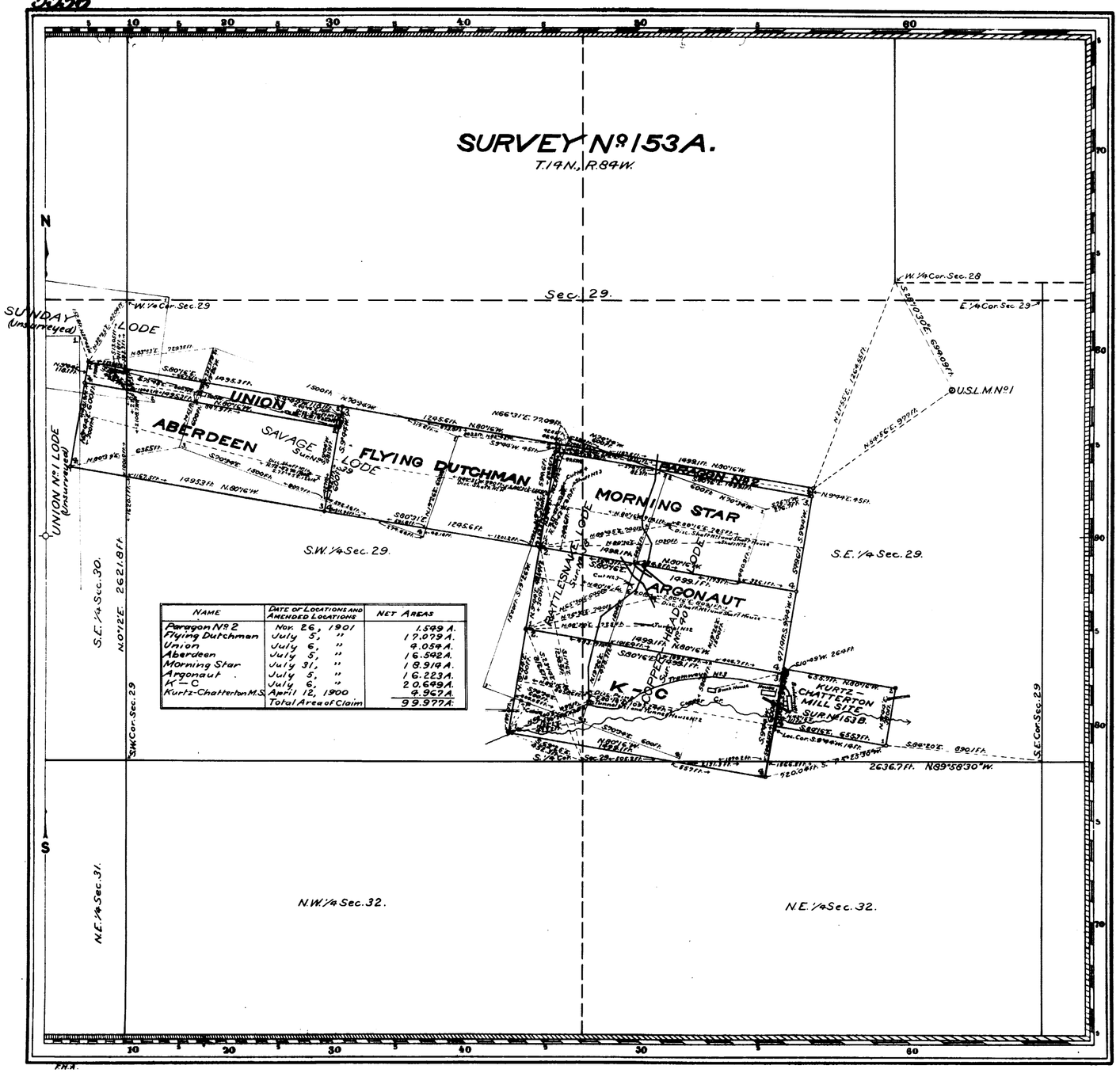

NAME	DATE OF LOCATIONS AND AMENDED LOCATIONS	NET AREAS
Paragon Nº 2	Nov. 26, 1901	1.549 A.
Flying Dutchman	July 5, "	17.079 A.
Union	July 6, "	9.058 A.
Aberdeen	July 5, "	16.592 A.
Morning Star	July 31, "	18.919 A.
Argonaut	July 5, "	16.223 A.
K-C	July 6, "	20.699 A.
Kurtz-Chatterton M.S.	April 12, 1900	9.967 A.
	Total Area of Claim	99.977 A.

Claim Located *190*

Mineral Survey Nº 153A and B.

L.O.T. Nº
Cheyenne Land District.

PLAT

OF THE CLAIM OF

The Kurtz-Chatterton Copper Mining Company

KNOWN AS THE

PARAGON Nº 2, FLYING DUTCHMAN, UNION, ABERDEEN, MORNING STAR, ARGONAUT AND K-C LODES, AND KURTZ-CHATTERTON MILL SITE

IN UPPER PLATTE MINING DISTRICT, CARBON COUNTY, WYOMING

Containing an Area of 99.977 Acres.

Scale of 500 feet to the inch.

Variation 15°00'E.

SURVEYED FEBRUARY 12-18, 1902 BY
Frank J. Cramer,
U.S. Deputy Mineral Surveyor.

The Original Field Notes of the Survey of the Mining Claim of The Kurtz-Chatterton Copper Mining Company known as the PARAGON Nº 2, FLYING DUTCHMAN, UNION, ABERDEEN, MORNING STAR, ARGONAUT, AND K-C LODES, AND KURTZ-CHATTERTON MILL SITE

(from which this plat has been made under my direction, have been examined and approved, and are on file in this office) and I hereby certify that they furnish such an accurate description of said Mining Claim as will, if incorporated into a patent, serve fully to identify the premises, and that such reference is made therein to natural objects or permanent monuments as will perpetuate and fix the locus thereof.

I further certify that Five Hundred Dollars worth of labor has been expended or improvements made upon said Mining Claim by claimants or their grantors, and that said improvements consist of

Six Discovery Shafts, one Disc. Drift, two Shafts, two Shaft Houses, two Tunnels, one Tunnel House, two Cuts, six Drifts, one Tramway, one Concentrator that the location of said improvements is correctly shown upon this plat, and that no portion of said labor or improvements has been included in the estimate of expenditures upon any other claim.

And I further certify that this is a correct plat of said Mining Claim made in conformity with said original field notes of the survey thereof, and the same is hereby approved.

U.S. Surveyor General's Office
Cheyenne, Wyoming
April 22, 1902

Alpheus S. Hartman
U.S. Surveyor General for Wyoming

153

130
Jan 25 1904
37856
100

(10) Indexed

645

56

EXTERIOR LINES.

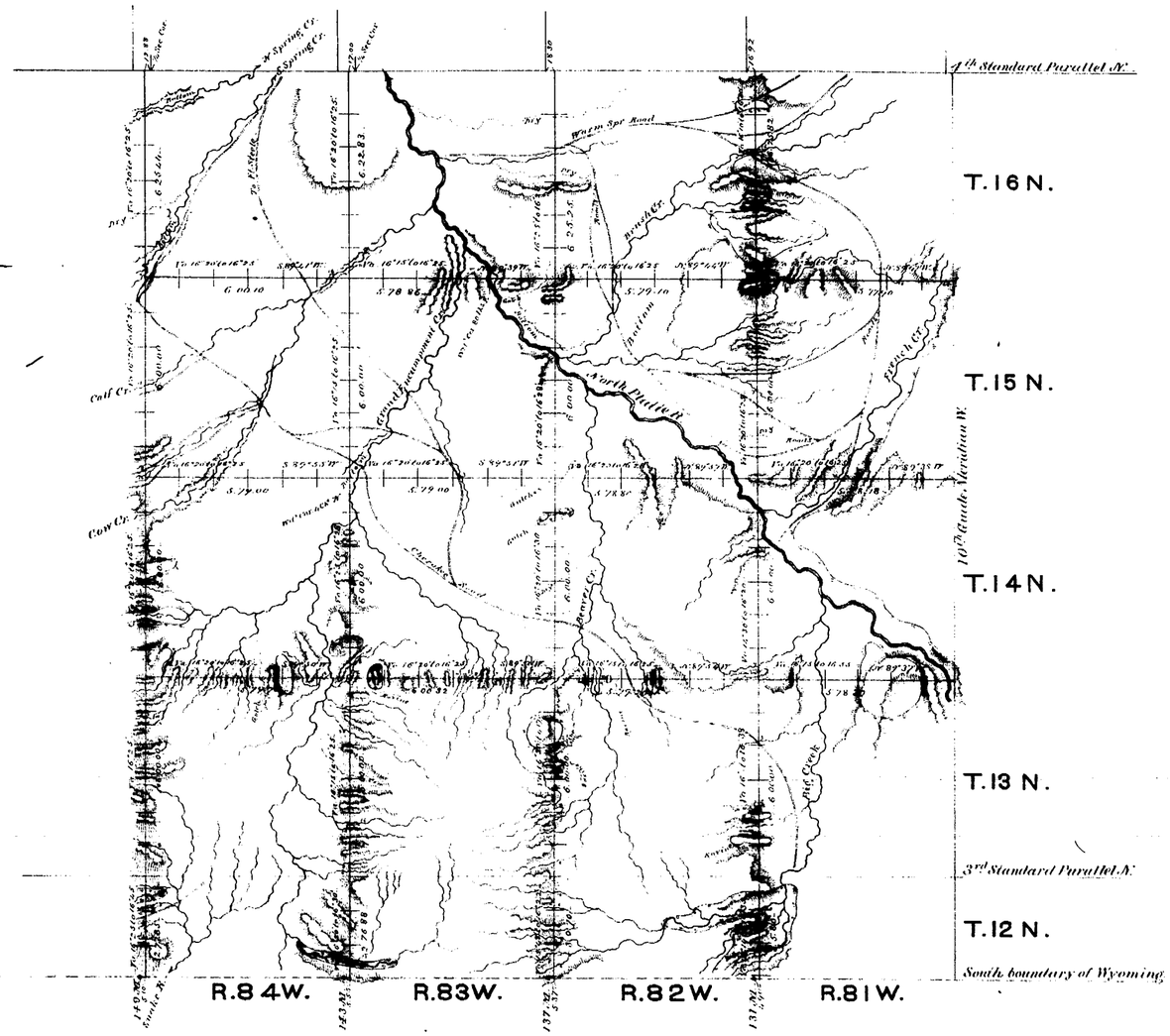

Scale, 3 miles to an inch.

Magnetic Variation East.

Surveys designated.	By whom surveyed.	Date of contract.	Amount of surveys.	When surveyed.
			Mls. Chs. Lks.	
Township lines.	Wm O. Downey.	May 12, 1879	181 . 9 . 09	Aug. & Sept. 1879.
Connections.	" " "	" " "	1 . 6 . 02	" " " "

I hereby certify that the above diagram of the exterior lines of Townships 12, 13, 14, 15, and 16 N. Ranges 81, 82, 83 and 84 West of the 6th Principal Meridian, Wyoming Territory, is strictly conformable to the field notes of the survey thereof, on file in this office, which have been examined and approved.

Surveyor General's Office,
Cheyenne, Wyo. Jan. 15, 1880.

Edw. C. David

Surveyor General.

537

Indices

88

4712

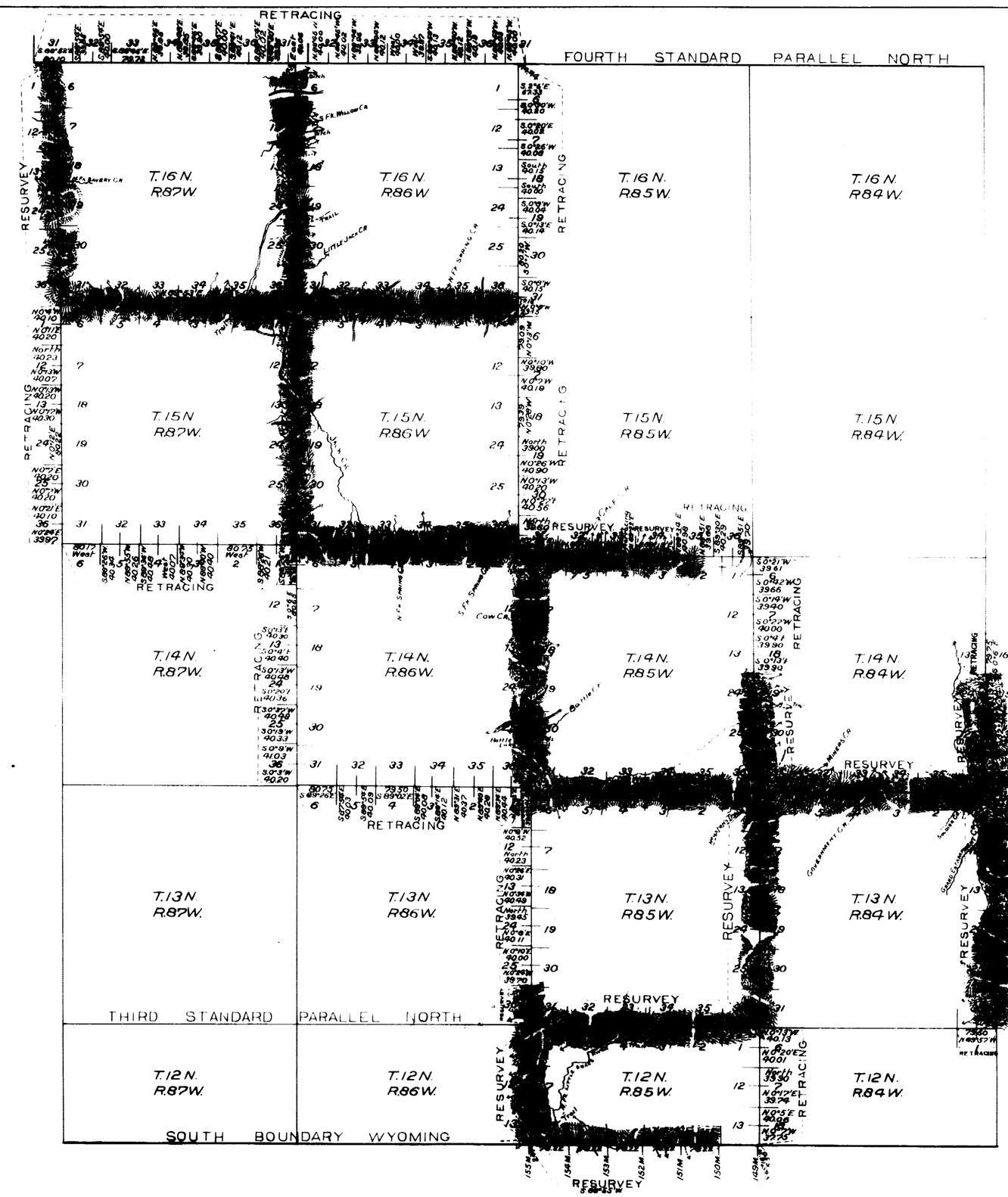

Table of Mileage of Resurveys

Lines Designated	Amount Mls.	Amount Chs.	Amount Lks.	When Surveyed
South Bdry of Wyoming	4	71	10	August 22, 1898
Standard lines	5	72	46	June 24-25, "
" " Connecting lines		2	63	"
Township lines	37	53	67	Oct 11, 1897-Aug 19, 1898
" " Connecting lines		37	37	June 23 - " "

Table of Mileage

Lines Designated	Amount Mls.	Amount Chs.	Amount Lks.	When Surveyed
Township lines	91	18	29	July 2, 1897-July 2, 1898
Connecting "	1	5	98	" "

THIS PLAT
of the
SURVEY
of the
S. and W. Boundaries of T. 14 N., R. 85 W.;
S. " W. " " T. 15 N., R. 86 W.;
S. " W. " " T. 16 N., R. 86 W.;
and the
S. Boundary of T. 16 N., R. 87 W.,
THE RESURVEY
of the
South Boundary of Wyoming from the 150 M. to the 155 M. Post;
W. and N. Boundaries of T. 12 N., R. 85 W.;
E., N. " W. " " T. 13 N., R. 84 W.;
W. Boundary of T. 16 N., R. 87 W. and a part of the E. and W. Bdrs. of T. 14 N., R. 84 W.,
N. Bdry T. 14 N., R. 85 W. and W. Bdry of T. 13 N., R. 85 W.
THE RETRACING
of the
E. Boundary of T. 12 N., R. 85 W.;
S. and W. Boundaries of T. 14 N., R. 86 W.;
E. Boundary of T. 15 N., R. 86 W.;
S. and W. Boundaries of T. 15 N., R. 87 W.;
E. Boundary of T. 16 N., R. 86 W.
and a part of the
S. Boundary of T. 13 N., R. 84 W.;
W. " " T. 13 N., R. 85 W.;
E. " " T. 14 N., R. 84 W.,
E. and N. Boundaries of T. 14 N., R. 85 W.
and the
Fourth Standard Parallel North,
through Ranges 86 and 87 West of the
Sixth Principal Meridian
WYOMING
is strictly conformable to the field notes of the Survey, Resurvey or Retracing thereof by
Howard B. Carpenter, U.S. Dep. Surv.,
under his
Contract No. 266A.
dated June 30, 1897,
which have been examined, approved and filed in this office,
U.S. Surv. Gen'ls. Office,
Cheyenne, Wyo.,
June 20 1899.

Stephens P. Hannan
U.S. Surv'r Gen'l.

Latitude 41°03'N.
Longitude 106°46'W.
Mean Mag. Decl. 15°03'E.

Scale: 1 inch to 160 chains

Filed MAR 13 1900
Examined, Rejected, Mar. 13-1900

I.B.M.

2788