7661 Click Here for Field Notes

ORIGINAL

TOWNSHIP 14 NORTH, RANGE 85 WEST, OF THE SIXTH PRINCIPAL MERIDIAN, WYOMING.

DEPENDENT RESURVEY AND SUBDIVISION OF SECTIONS 1, 11 AND 12

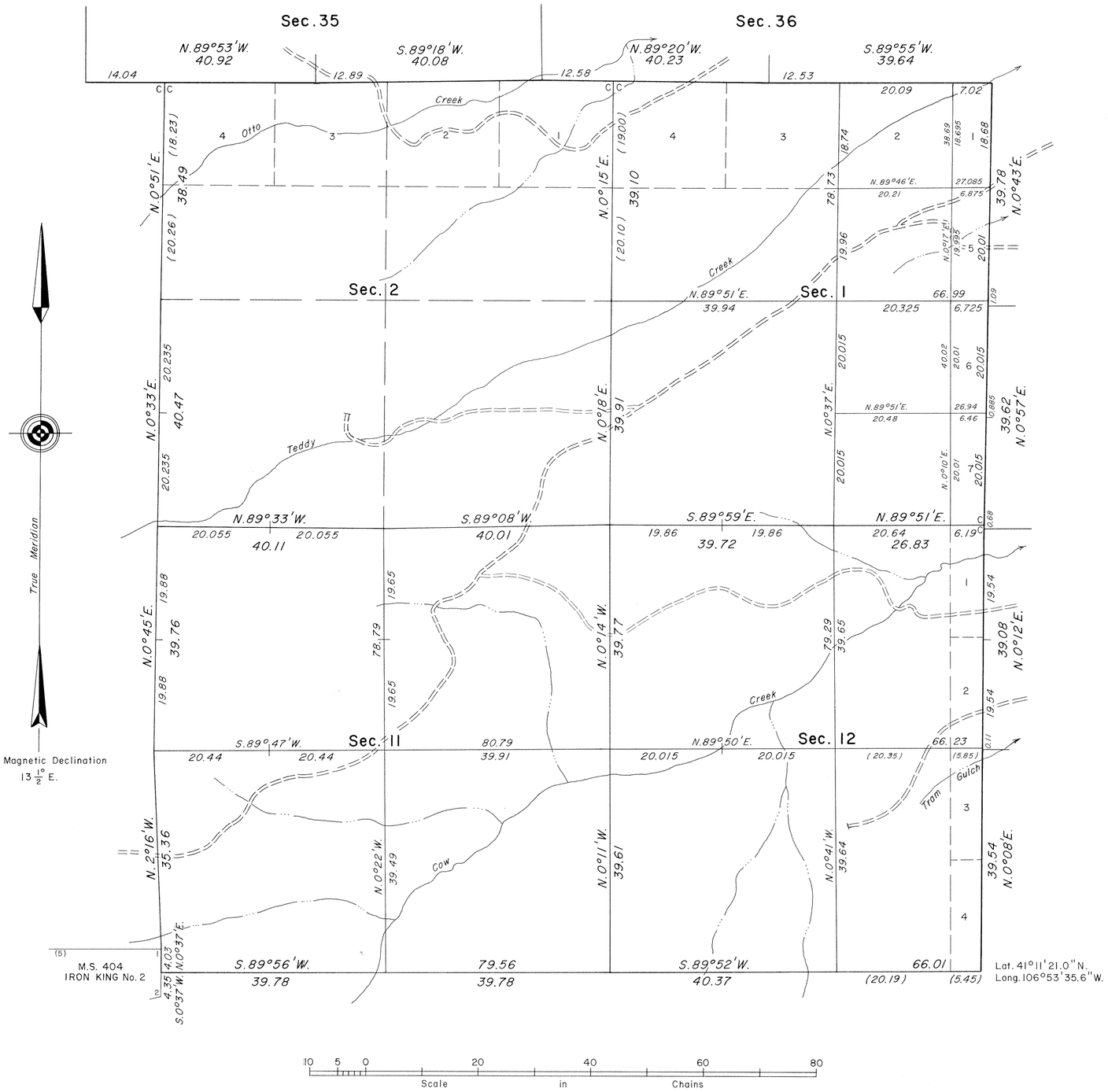

A history of surveys is contained in the field notes.

A portion of the east boundary was dependently resurveyed by William H. Herbst during the resurvey of T. 14 N., R. 84 W., executed concurrently under this same group.

This plat represents the dependent resurvey of a portion of the north boundary and a portion of the subdivisional lines designed to restore the corners in their true original locations according to the best available evidence, and the subdivision of sections 1, 11 and 12, T. 14 N., R. 85 W., Sixth Principal Meridian, Wyoming.

The lottings and areas are as shown on the plat approved June 20, 1899.

Survey executed by William H. Herbst, Supervisory Cadastral Surveyor, beginning October 3, 1977, and completed November 2, 1977, pursuant to Special Instructions dated April 14, 1977, and Supplemental Special Instructions dated August 19, 1977, for Group No. 395, Wyoming.

UNITED STATES DEPARTMENT OF THE INTERIOR
BUREAU OF LAND MANAGEMENT

Cheyenne, Wyoming January 13, 1984

This plat is strictly conformable to the approved field notes, and the survey, having been correctly executed in accordance with the requirements of law and the regulations of this Bureau, is hereby accepted.

For the Director

Richard L. Pakes

Chief Cadastral Surveyor

W.H.B.

2792 A

33

93

4716

Township No. 14 North, Range No. 85 West of the 6th Principal Meridian



Total number of Acres 22051.36

Surveys Designated	By Whom Surveyed	Date of Contract No.		Amount of Surveys M.	Ch.	Li.	When Surveyed
South and West Township lines	Howard B. Carpenter	266	June 30, 1897	11	60	80	August 19, 1897 / July 2, 1898.
Subdivisions	" " "	"	" "	58	49	89	July 21 Aug. 6, 1898.
Connections	" " "	"	" "	1	31	22	" " "
Resurvey N. & E. Bdrs	" " "	"	" "	6	42	24	July 19-20, "
Retracing " "	" " "	"	" "	6	40	31	" " "
East Boundary	William O. Downey	103	May 12, 1879	6	00	00	September 17, 1879
North "	Downey and Grant	115	October 28, 1880	5	78	50	March 1st. 1881.

Meanders of

Posts	Courses	Ch. Lk.	Posts	Courses	Ch. Lk.	Posts	Courses	Ch. Lk.

Latitude 41° 08' N.
Longitude 106° 33' W.
Mean Mag. Decl. 15° 04' E.

The above Map of Township No. 14 North of Range No. 85 West of the 6th Principal Meridian, Wyoming is strictly conformable to the field notes of the survey thereof on file in this Office, which have been examined and approved.

Surveyor Generals Office.
Cheyenne, Wyoming June 20 1899.

Sur. Gen.l

2792

I. B. M. Computer
F. A. O. Topog. and Lettering

THE BORIE PETERS CO. LITHO. WASHINGTON, D. C.

14-85

5

45

(4-675)

5826

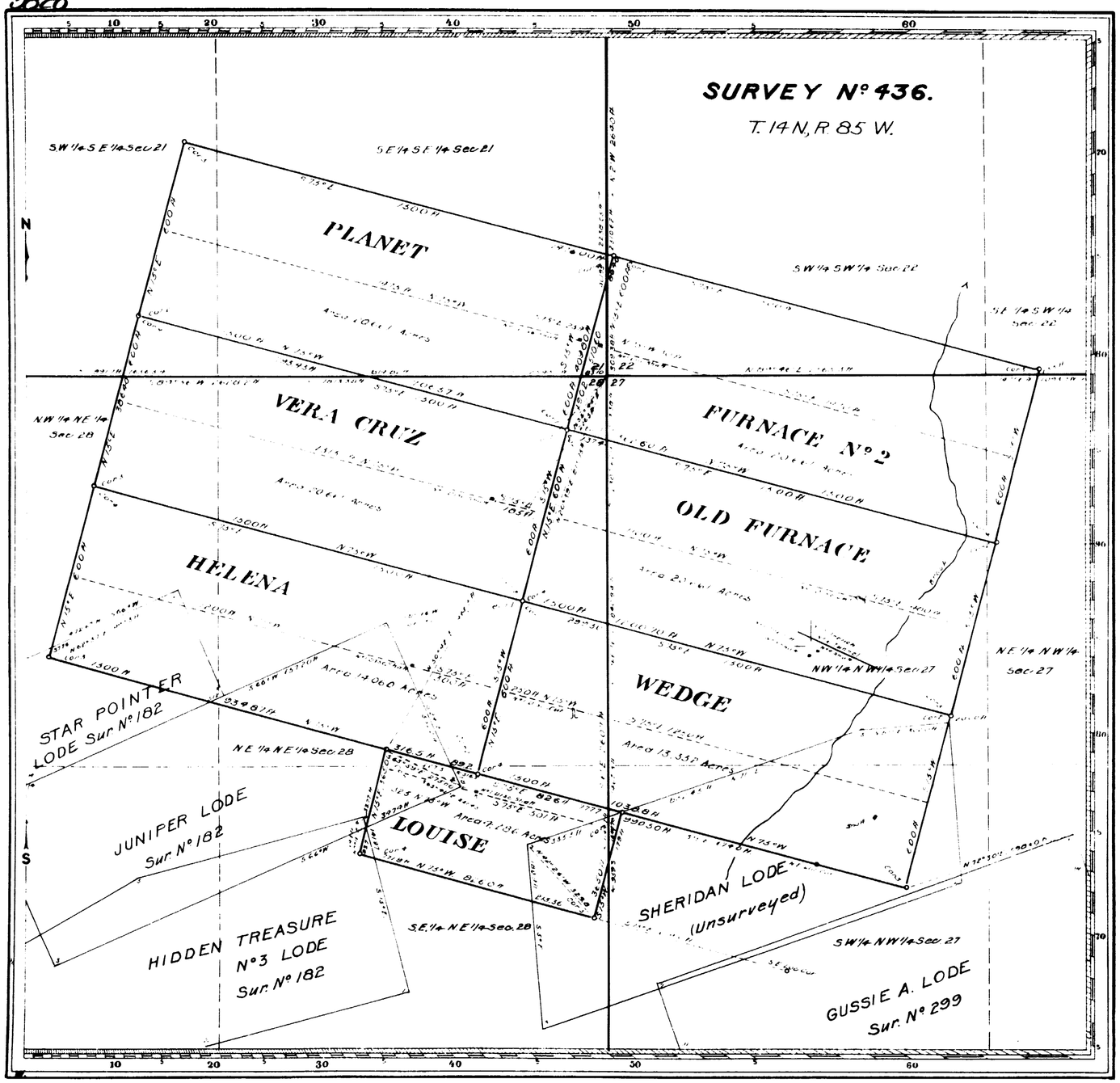

Deposited by D and L Copper Mining Company $150.00
Cost of office work $150.00

Claim Located (as amended) January 1, 1909.

Mineral Survey Nº 436.

Lot Nº

Cheyenne Land District.

PLAT

OF THE CLAIM OF

The D and L Copper Mining Co.

KNOWN AS THE

PLANET, FURNACE Nº 2, OLD FURNACE, VERA CRUZ, HELENA, LOUISE AND WEDGE LODES

IN Upper Platte MINING DISTRICT,
Carbon COUNTY, Wyoming

Containing an area of 119.342 Acres

Scale of 300 feet to the inch

Variation 15°20'E.

SURVEYED March 10-13, 1909 BY
Robert Z. McCoy
U.S. Deputy Mineral Surveyor.

The Original Field Notes of the Survey of the Mineral Claim of The D and L Copper Mining Co. known as the

PLANET, FURNACE Nº 2, OLD FURNACE, VERA CRUZ, HELENA, LOUISE AND WEDGE LODES

from which this plat has been made under my direction, have been examined and approved, and are on file in this Office; and I hereby certify that they furnish such an accurate description of said Mining Claim as will, if incorporated into a patent, serve fully to identify the premises, and that such reference is made therein to natural objects or permanent monuments as will perpetuate and fix the locus thereof.

I further certify that Five Hundred Dollars worth of labor has been expended or improvements made upon said Mining Claim by claimant or its grantors, and that said improvements consist of

5 Discovery Shafts, 2 Discovery Cuts, 2 Shafts, 1 Tunnel and 2 Trenches

that the location of said improvements is correctly shown upon this plat, and that no portion of said labor or improvements has been included in the estimate of expenditures upon any other claim.

And I further certify that this is a correct plat of said Mining Claim made in conformity with said original field notes of the survey thereof, and the same is hereby approved.

U.S. Surveyor General's Office
Cheyenne, Wyoming
April 28, 1909

Thos. H. Simon
U.S. Surveyor General for Wyoming.

436

#90+91

04339
153753
90-91

4

93

(4-675)

5792

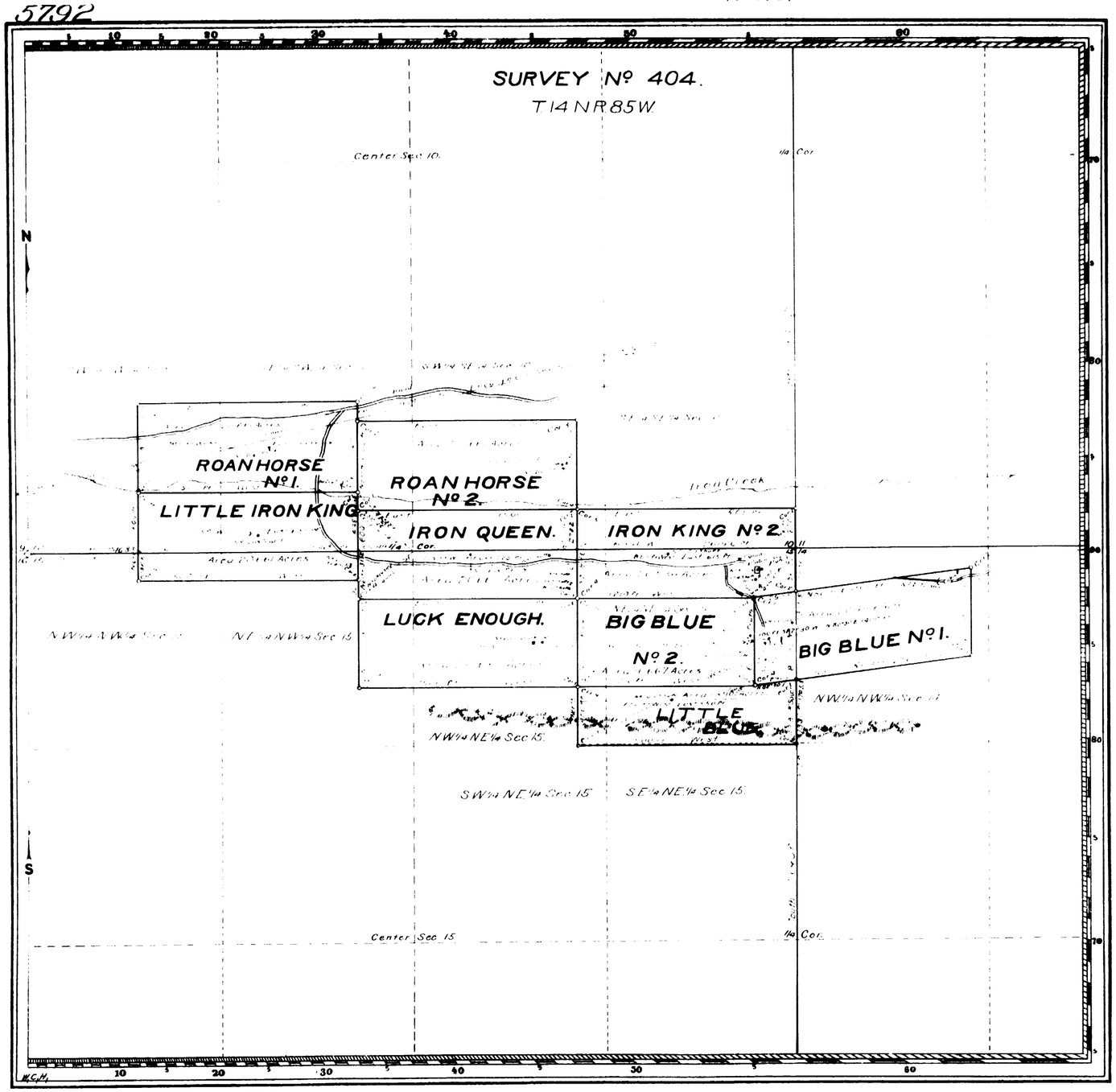

Claim Located as amended, June 20, 1907.

Mineral Survey Nº 404.

Lot Nº

Cheyenne **Land District.**

PLAT

OF THE CLAIM OF

INDIANAPOLIS COPPER MINING CO.,

KNOWN AS THE

IRON KING Nº 2, IRON QUEEN, LITTLE IRON KING, BIG BLUE Nº 1, BIG BLUE Nº 2, LUCK ENOUGH, LITTLE BLUE, ROAN HORSE Nº 1, ROAN HORSE Nº 2 LODES.

IN UPPER PLATTE *MINING DISTRICT,*

CARBON *COUNTY,* WYOMING.

Containing an Area of 17.189 *Acres.*

Scale of 600 *Feet to the inch.*

Variation 15°20'

SURVEYED August 13 *1907 BY*

Robert L. McCoy,

U.S. Deputy Mineral Surveyor,

The Original Field Notes of the Survey of the Mining Claim of Indianapolis Copper Mining Co. *known as the* Iron King Nº 2, Iron Queen, Little Iron King, Big Blue Nº 1, Big Blue Nº 2, Luck Enough, Little Blue, Roan Horse Nº 1 and Roan Horse Nº 2 Lodes,

(from which this plat has been made under my direction, have been examined and approved, and are on file in this Office) and I hereby certify that they furnish such an accurate description of said Mining Claim as will, if incorporated into a patent, serve fully to identify the premises, and that such reference is made therein to natural objects or permanent monuments as will perpetuate and fix the locus thereof.

I further certify that five hundred *Dollars worth of labor has been expended or improvements made upon said Mining Claim by claimant* (an amount equal to the fee for the entire plat of survey) *or its grantors, and that said improvements consist of*

9 Discovery Shafts, 10 Shafts, 1 Shaft House, 3 Trenches, 1 Cut and One Tunnel

that the location of said improvements is correctly shown upon this plat, and that no portion of said labor or improvements has been included in the estimate of expenditures upon any other claim.

And I further certify that this is a correct plat of said Mining Claim made in conformity with said original field notes of the survey thereof, and the same is hereby approved.

U.S. Surveyor General's Office

Cheyenne, Wyoming.

August 27, 1907.

Nathan D. Gannon

U.S. Surveyor General for

Wyoming.

404

193

Nov. 27, 1908

31389

83

5

3

(4-675)

5789

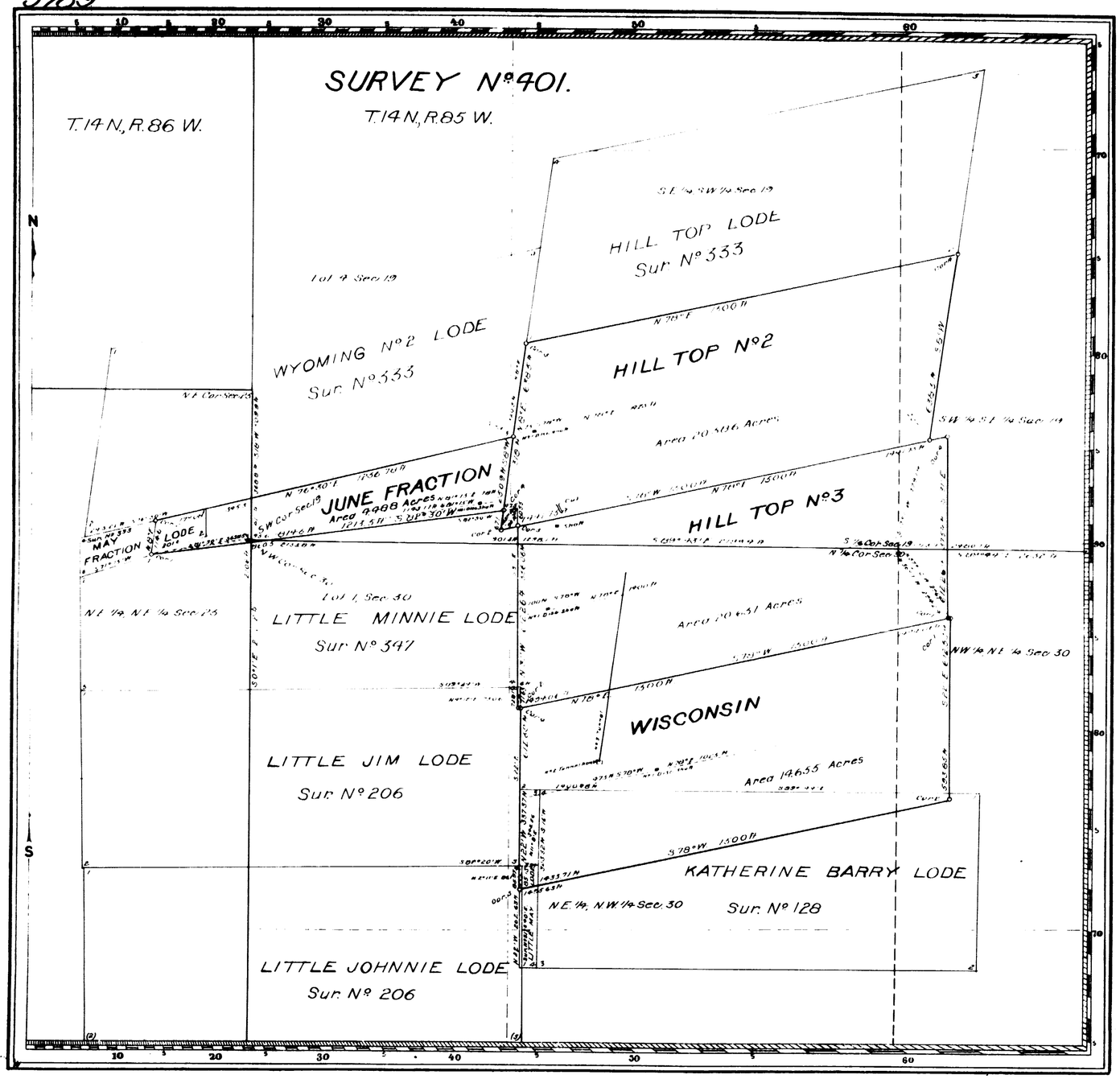

Claim Located February 14 and July 6, 1907.

Mineral Survey No 401.

LOT No

Cheyenne Land District.

PLAT

OF THE CLAIM OF

M. J. Dill, G. S. Hollister and S. J. Sorensen.

KNOWN AS THE

HILL TOP No 2, HILL TOP No 3, WISCONSIN AND JUNE FRACTION LODES,

IN Battle Lake Upper Platte MINING DISTRICTS,
Carbon COUNTY, Wyoming
Containing an Area of 60.380 Acres
Scale of 300 feet to the inch
Variation 15° 25' E
SURVEYED August 29 31, 1907 BY
Robert J. McCoy
U.S. Deputy Mineral Surveyor.

The Original Field Notes of the Survey of the Mining Claim of M. J. Dill, G. S. Hollister and S. J. Sorensen, known as the

HILL TOP No 2, HILL TOP No 3, WISCONSIN AND JUNE FRACTION LODES,

from which this plat has been made under my direction have been examined and approved, and are on file in this Office; and I hereby certify that they furnish such an accurate description of said Mining Claim as will, if incorporated into a patent, serve fully to identify the premises, and that such reference is made therein to natural objects or permanent monuments as will perpetuate and fix the locus thereof.

I further certify that an amount equal to Five Hundred Dollars worth of labor has been expended or improvements made for the benefit of each location upon said Mining Claim by claimants ~~or grantors~~, and that said improvements consist of

4 Discovery Shafts, 1 Tunnel House and 1 Tunnel,

that the location of said improvements is correctly shown upon this plat, and that no portion of said labor or improvements has been included in the estimate of expenditures upon any other claim.

And I further certify that this is a correct plat of said Mining Claim made in conformity with said original field notes of the survey thereof, and the same is hereby approved.

U.S. Surveyor General's Office
Cheyenne, Wyoming.
October 18, 1907.

Alphem. P. Hanson
U.S. Surveyor General for Wyoming.

401

061
110038
85-93

4

100
V

(4-675)

5788

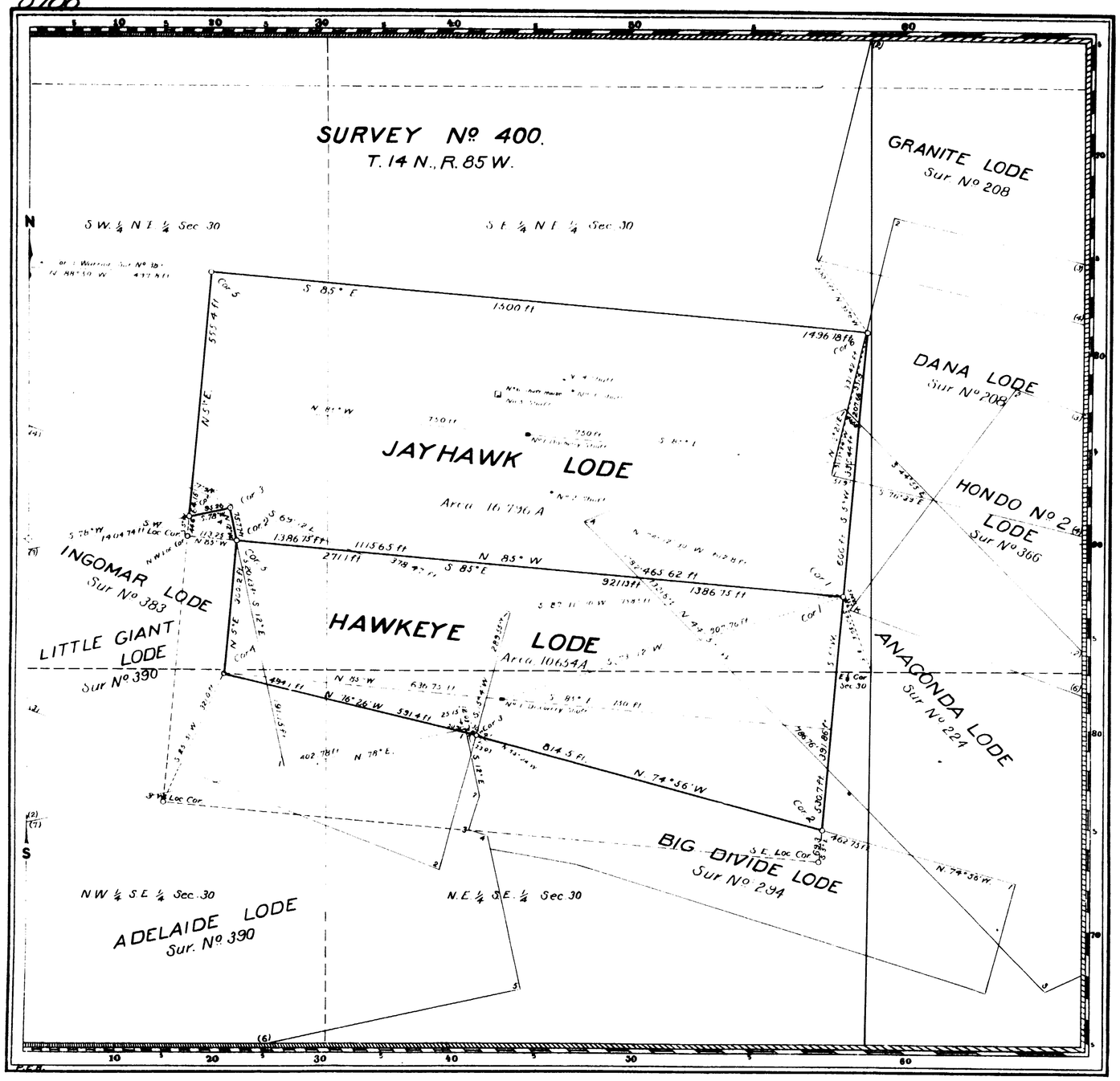

Claim Located as amended July 12, 1907

Mineral Survey Nº 400.

Lot Nº

Cheyenne Land District.

PLAT

OF THE CLAIM OF

The Hawkeye Copper Mining Co.

KNOWN AS THE

HAWKEYE AND JAYHAWK LODES

IN UPPER PLATTE MINING DISTRICT, CARBON COUNTY, WYOMING.

Containing an Area of 27.450 Acres.

Scale of 200 Feet to the inch.

Variation 15°20' E.

SURVEYED AUGUST 8 & 9 1907 BY Robert Z. McCoy, U.S. Deputy Mineral Surveyor,

The Original Field Notes of the Survey of the Mining Claim of The Hawkeye Copper Mining Co. known as the

HAWKEYE AND JAYHAWK LODES,

from which this plat has been made under my direction, have been examined and approved, and are on file in this Office; and I hereby certify that they furnish such an accurate description of said Mining Claim as will, if incorporated into a patent, serve fully to identify the premises, and that such reference is made therein to natural objects or permanent monuments as will perpetuate and fix the locus thereof.

I further certify that an amount equal to Five Hundred Dollars worth of labor has been expended or improvements made for the benefit of each lode upon said Mining Claim by claimant or its grantors, and that said improvements consist of

2 discovery shafts, 4 shafts, and 1 shafthouse,

that the location of said improvements is correctly shown upon this plat, and that no portion of said labor or improvements has been included in the estimate of expenditures upon any other claim.

And I further certify that this is a correct plat of said Mining Claim made in conformity with said original field notes of the survey thereof, and the same is hereby approved.

U.S. Surveyor General's Office
Cheyenne, Wyoming
September 13, 1907

Stephens P. Hanson
U.S. Surveyor General for Wyoming.

400

Hq. 9 EXT. NO. 296 NOTES Aug. 28, 1908
EXT. NO. 46819 V
C. NO. 93 P

4

91

5781

(4-675)

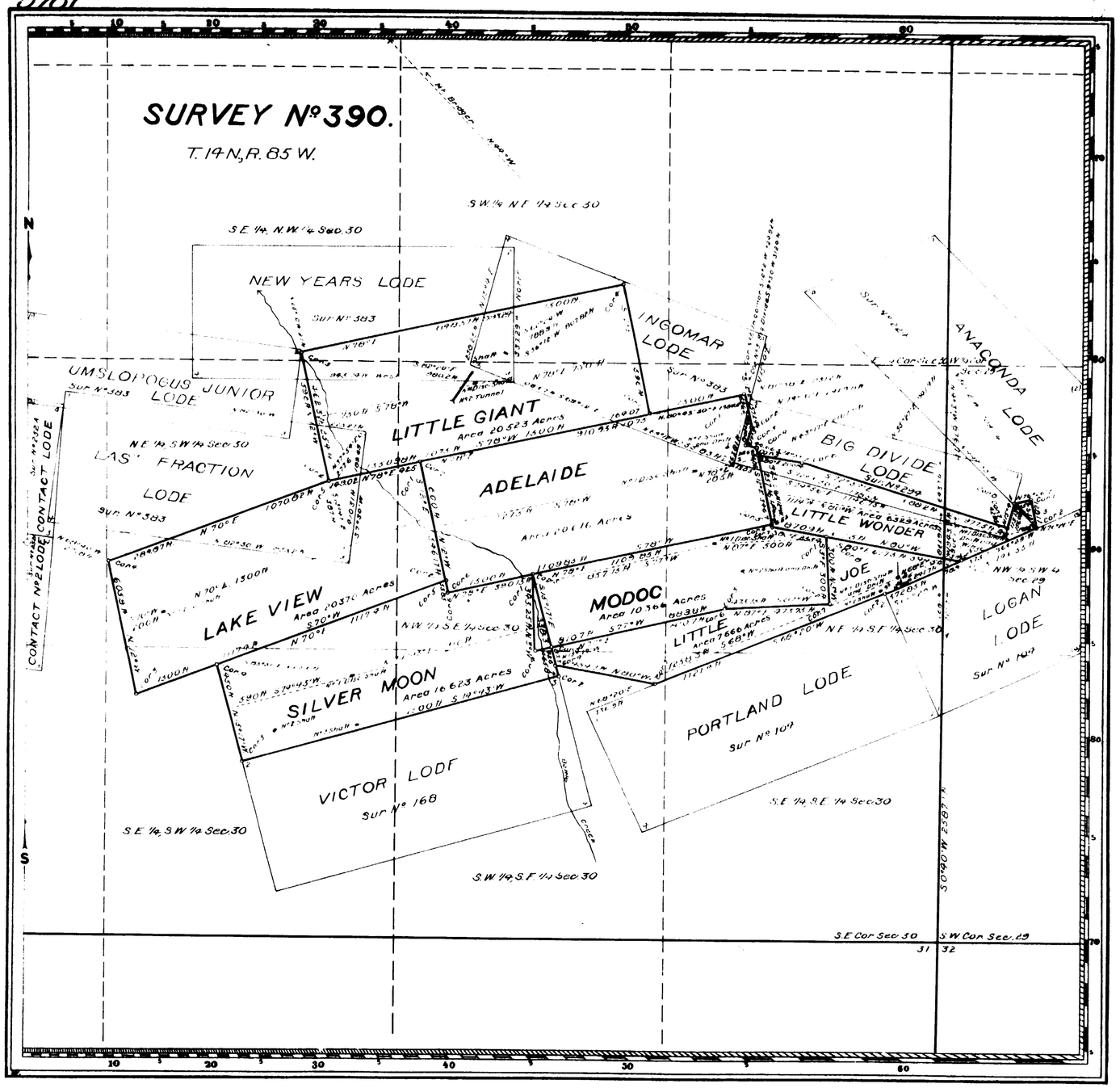

Claim Located as amended April 12, 1907.

Mineral Survey Nº 390.

Lot Nº

Cheyenne Land District.

PLAT

OF THE CLAIM OF

The West Virginia-Wyoming Copper Company,

KNOWN AS THE

LITTLE GIANT, ADELAIDE, MODOC, LITTLE WONDER, LITTLE JOE, LAKE VIEW AND SILVER MOON LODES,

IN Upper Platte & Battle Lake MINING DISTRICTS,

Carbon COUNTY, Wyoming.

Containing an Area of 102.493 Acres.

Scale of 400 Feet to the inch.

Variation 15° 25' E.

SURVEYED May 7 12, 1907 BY

Robert Z McCoy,

U.S. Deputy Mineral Surveyor,

The original Field Notes of the Survey of the Mining Claim of The West Virginia-Wyoming Copper Company, known as the

LITTLE GIANT, ADELAIDE, MODOC, LITTLE WONDER, LITTLE JOE, LAKE VIEW AND SILVER MOON LODES,

from which this plat has been made under my direction, have been examined and approved, and are on file in this Office, and I hereby certify that they furnish such an accurate description of said Mining Claim as will, if incorporated into a patent, serve fully to identify the premises, and that such reference is made therein to natural objects or permanent monuments as will perpetuate and fix the locus thereof.

I further certify that Five Hundred Dollars worth of labor has been expended or improvements made upon said Mining Claim by claimant or its grantors, and that said improvements consist of 5 Discovery Shafts, 1 Discovery Shaft with Drift and Winze, 1 Discovery Shaft with Drift, 3 Shafts, 2 Shafts with Drifts and 1 Tunnel, that the location of said improvements is correctly shown upon this plat, and that no portion of said labor or improvements has been included in the estimate of expenditures upon any other claim.

And I further certify that this is a correct plat of said Mining Claim made in conformity with said original field notes of the survey thereof, and the same is hereby approved.

U.S. Surveyor General's Office,

Cheyenne, Wyoming,

July 12, 1907.

U.S. Surveyor General for Wyoming.

390

300 01568

NOTES

1755.79

93

4

88

V

(4-675)

5775

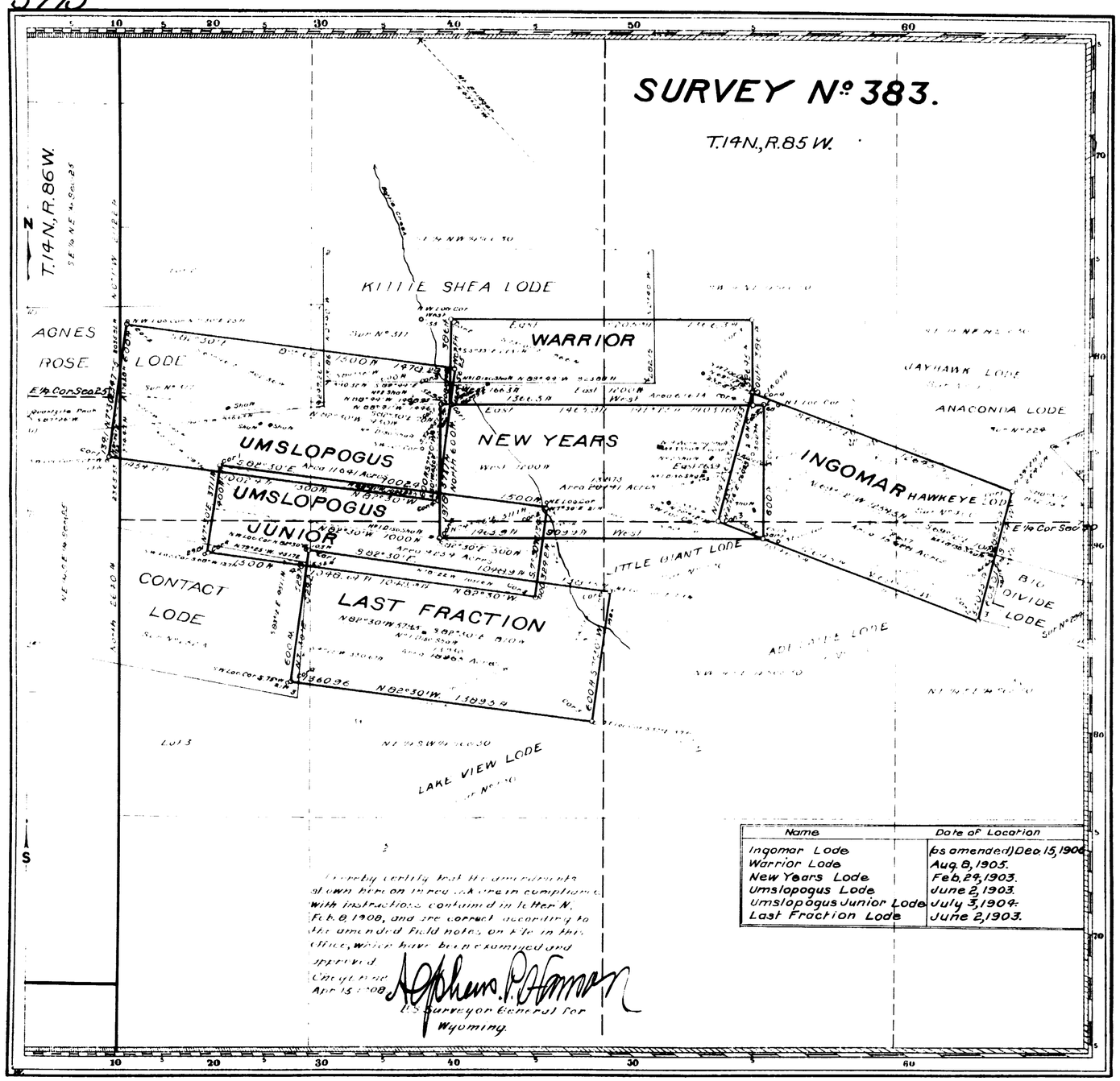

Name	Date of Location
Ingomar Lode	(as amended) Dec. 15, 1906
Warrior Lode	Aug. 8, 1905.
New Years Lode	Feb. 29, 1903.
Umslopogus Lode	June 2, 1903.
Umslopogus Junior Lode	July 3, 1904.
Last Fraction Lode	June 2, 1903.

Claim Located See Table

Mineral Survey No. 383.

Lot No.

Cheyenne Land District.

PLAT

OF THE CLAIM OF

The Investors Mining and Prospecting Company,

KNOWN AS THE

INGOMAR, WARRIOR, NEW YEARS, UMSLOPOGUS, UMSLOPOGUS JUNIOR AND LAST FRACTION LODES,

IN Battle Lake & Upper Platte MINING DISTRICTS.

Carbon COUNTY, Wyoming.

Containing an Area of 81.890 Acres

Scale of 400 feet to the inch

Variation 15° 20' E.

SURVEYED February 9-18, 1907 BY

Robert Z. Mc Coy

U.S. Deputy Mineral Surveyor.

The Original Field Notes of the Survey of the Mining Claim of The Investors Mining and Prospecting Company, known as the

INGOMAR, WARRIOR, NEW YEARS, UMSLOPOGUS, UMSLOPOGUS JUNIOR AND LAST FRACTION LODES,

from which this plat has been made under my direction have been examined and approved, and are on file in this Office; and I hereby certify that they furnish such an accurate description of said Mining Claim as will, if incorporated into a patent, serve fully to identify the premises, and that such reference is made therein to natural objects or permanent monuments as will perpetuate and fix the locus thereof.

I further certify that Five Hundred Dollars worth of labor has been expended or improvements made upon said Mining Claim by claimant or its grantors, and that said improvements consist of

6 Discovery Shafts, 3 Shafts, and 1 Shaft-house,

that the location of said improvements is correctly shown upon this plat, and that no portion of said labor or improvements has been included in the estimate of expenditures upon any other claim.

And I further certify that this is a correct plat of said Mining Claim made in conformity with said original field notes of the survey thereof, and the same is hereby approved.

U.S. Surveyor General's Office Alpheus P. Hanson

Cheyenne, Wyoming. U.S. Surveyor General for

May 1 1907. Wyoming.

383 # 72 ENT. NO. 787 NOTES Aug. 28, 1908

PAT. NO. 46683 V

G. S. NO. 93 P .....

4

84
V

ACCESSION NO 5770

(4-675)

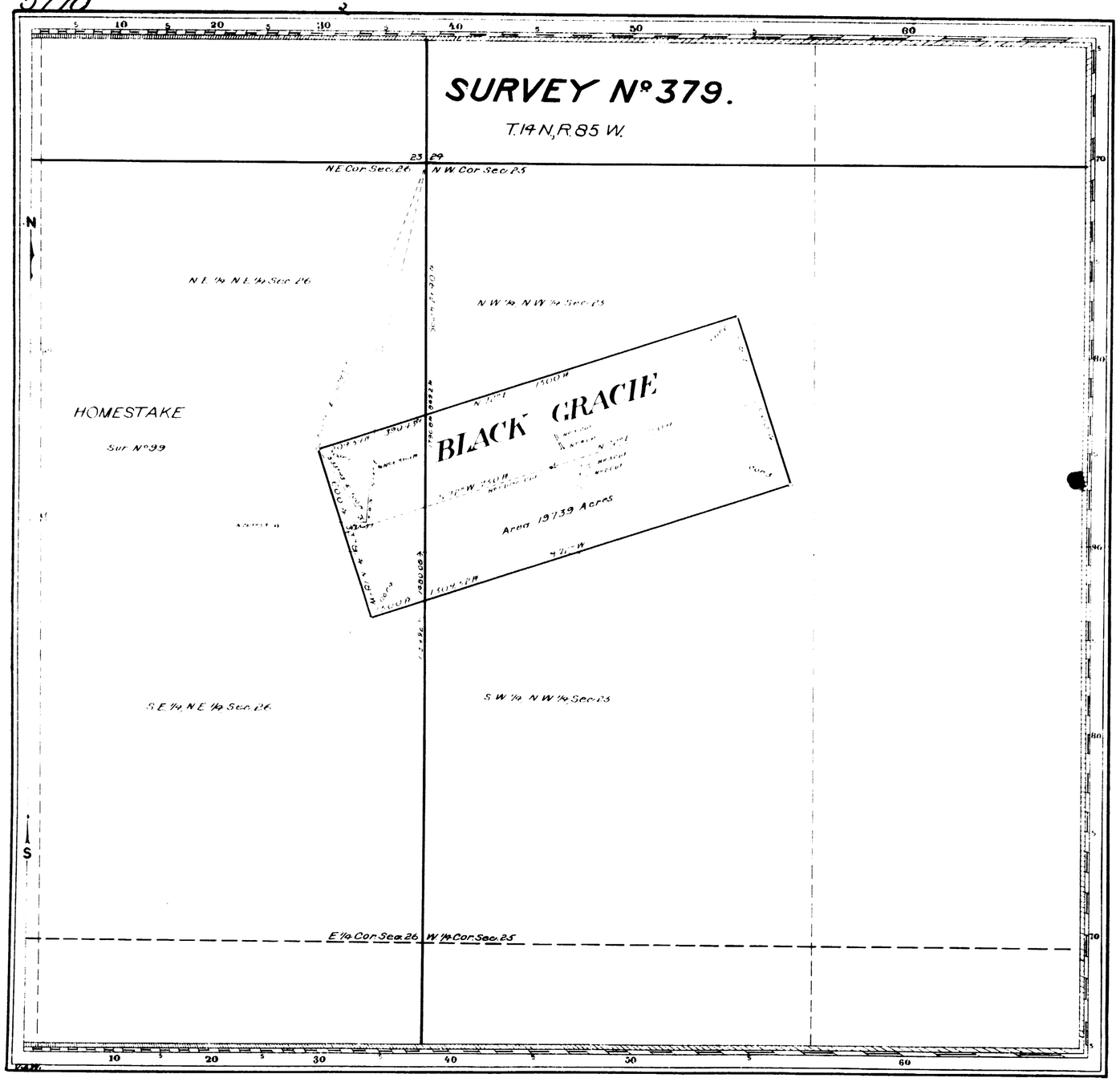

Claim Located as amended, December 9, 1899.

Mineral Survey Nº 379.

LOT Nº

Cheyenne Land District.

PLAT

OF THE CLAIM OF

Ferdinand Bahr,

KNOWN AS THE

BLACK GRACIE LODE.

IN UPPER PLATTE MINING DISTRICT.
CARBON COUNTY, WYOMING.
Containing an Area of 19739 Acres
Scale of 300 feet to the inch.
Variation 15°20'E.
SURVEYED DECEMBER 15-16, 1906 BY
Robert Z. McCoy
U.S. Deputy Mineral Surveyor.

The Original Field Notes of the Survey of the Mining Claim of Ferdinand Bahr, known as the

BLACK GRACIE LODE

from which this plat has been made under my direction, have been examined and approved, and are on file in this Office, and I hereby certify that they furnish such an accurate description of said Mining Claim as will, if incorporated into a patent, serve fully to identify the premises, and that such reference is made therein to natural objects or permanent monuments as will perpetuate and fix the locus thereof.

I further certify that Five Hundred Dollars worth of labor has been expended or improvements made upon said Mining Claim by claimant or his grantors, and that said improvements consist of

1 Discovery Cut, 4 Cuts and 1 Shaft,

that the location of said improvements is correctly shown upon this plat, and that no portion of said labor or improvements has been included in the estimate of expenditures upon any other claim.

And I further certify that this is a correct plat of said Mining Claim made in conformity with said original field notes of the survey thereof, and the same is hereby approved.

U.S. Surveyor General's Office. Alpheus P. Hanson

Cheyenne, Wyoming, U.S. Surveyor General for

February 7, 1907 Wyoming.

379

ENT. NO. 279 NOTES Oct. 8, 1908
PAT. NO. 18380 V
C. S. NO. 88 P

4

74

accession no. 5700

(4-675)

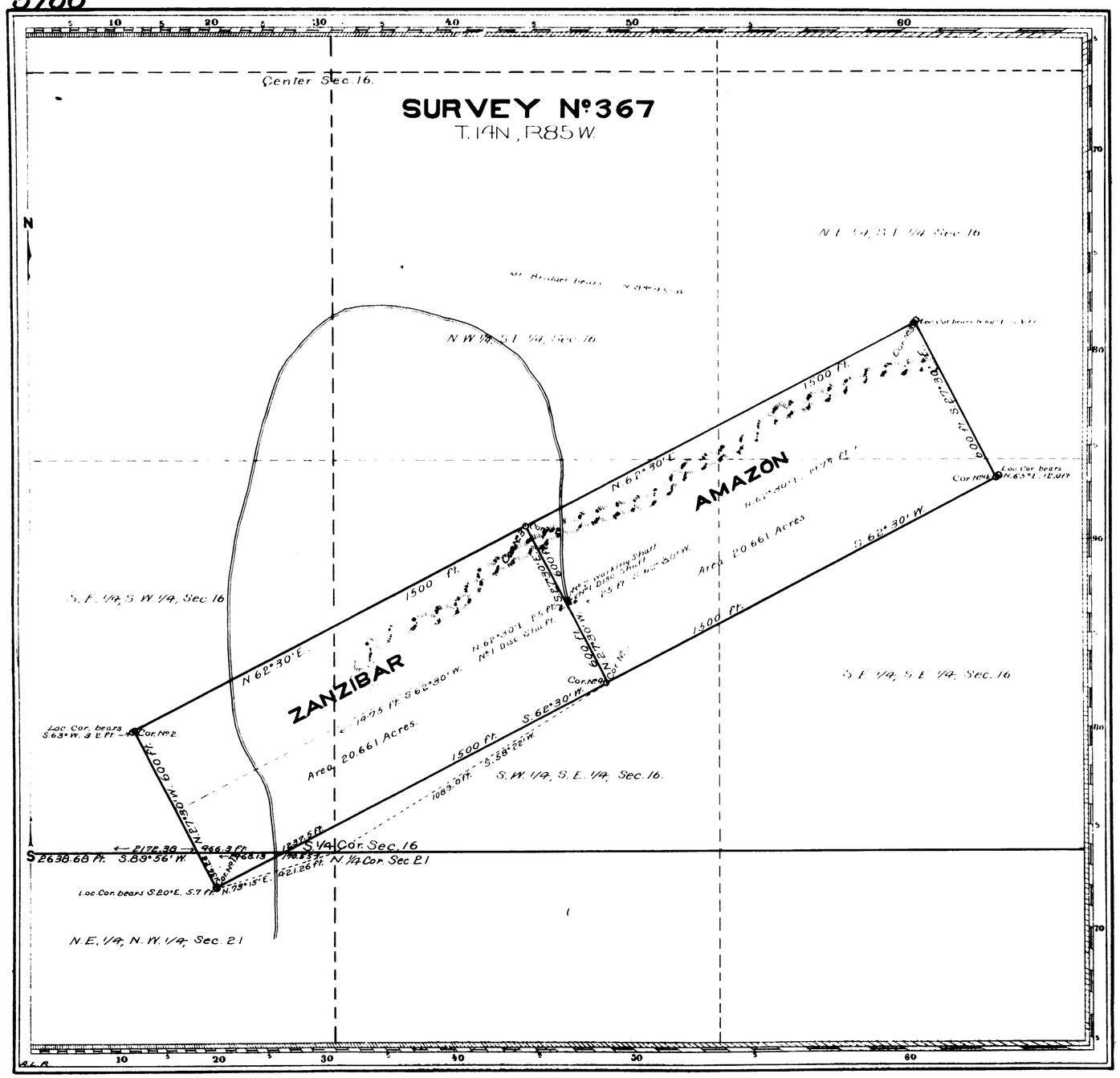

Claim Located June 28, 1899

Mineral Survey Nº 367

Lot Nº

Cheyenne Land District.

PLAT

OF THE CLAIM OF

W. C. Leabe Co.

KNOWN AS THE

AMAZON AND ZANZIBAR LODES,

IN BATTLE, LAMAR & UPPER PLATTE MINING DISTRICTS

CARBON COUNTY, WYOMING,

Containing an Area of 41.322 Acres.

Scale of 300 feet to the inch.

Variation 15° 15' E

SURVEYED SEPTEMBER 21–28 1906 BY

Robert J. McCoy,

U.S. deputy Mineral Surveyor.

The Original Field Notes of the Survey of the Mining Claim of W. C. Leabe Co.

known as the

AMAZON and ZANZIBAR LODES,

from which this plat has been made under my direction have been examined and approved, and are on file in this Office; and I hereby certify that they furnish such an accurate description of said Mining Claim as will, if incorporated into a patent, serve fully to identify the premises, and that such reference is made therein to natural objects or permanent monuments as will perpetuate and fix the bounds thereof.

I further certify that Five Hundred Dollars worth of labor has been expended or improvements made upon said Mining Claim by claimant or his grantors, and that said improvements consist of

(U.S. amount $500 at 20 For the benefit of each location.)

2 discovery shafts and 1 working shaft.

that the location of said improvements is correctly shown upon this plat, and that no portion of said labor or improvements has been included in the estimate of expenditures upon any other claim.

And I further certify that this is a correct plat of said Mining Claim made in conformity with said original field notes of the survey thereof, and the same is hereby approved.

U.S. Surveyor General's Office, Cheyenne, Wyoming, October 9, 1906

A. G. Helm, U.S. Surveyor General for Wyoming.

FIELD NO. 270 NOTES Oct 8, 1908

PAT. NO. 18381 V

C. S. NO. 205 P

367

4

73

(4-675)

5759

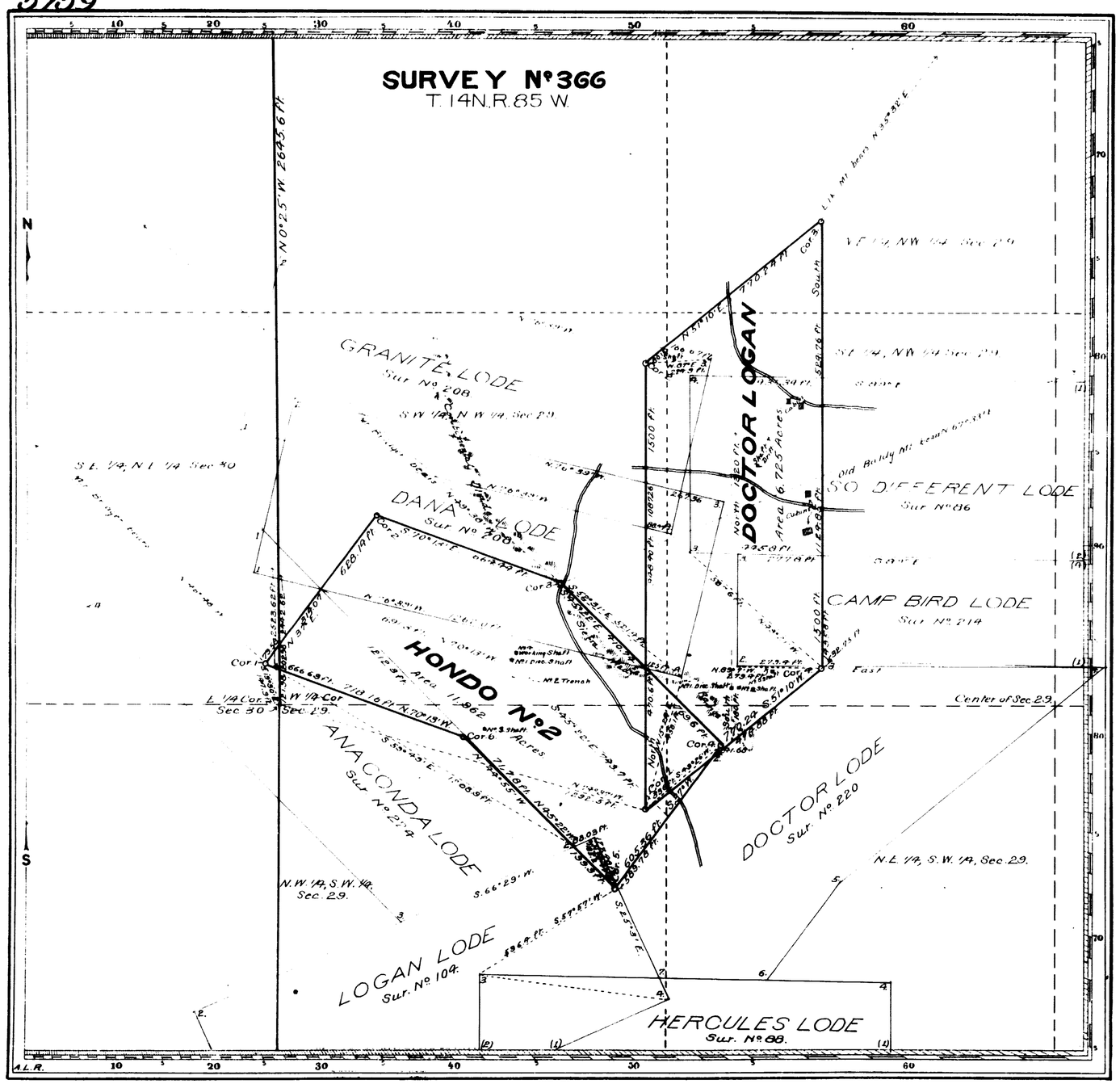

Claim Located as amended August 1, 1906.

Mineral Survey Nº 366

Lot Nº

Cheyenne Land District.

PLAT

OF THE CLAIM OF

The Hercules Mining Company,

KNOWN AS THE

HONDO Nº 2 AND DOCTOR LOGAN LODES,

IN UPPER PLATTE MINING DISTRICT, CARBON COUNTY, WYOMING,

Containing an Area of 18.687 Acres

Scale of 300 feet to the inch.

Variation 15° 30' E

SURVEYED AUGUST 17-18 1906 BY

Robert [illegible]

U.S. Deputy Mineral Surveyor.

The Original Field Notes of the Survey of the Mining Claim of The Hercules Mining Company, known as the

HONDO Nº 2 AND DOCTOR LOGAN LODES,

from which this plat has been made under my direction, have been examined and approved, and are on file in this Office; and I hereby certify that they furnish such an accurate description of said Mining Claim as will, if incorporated into a patent, serve fully to identify the premises, and that such reference is made therein to natural objects or permanent monuments as will perpetuate and fix the locus thereof.

I further certify that an amount equal to Five Hundred Dollars worth of labor has been expended or improvements made for the benefit of each location upon said Mining Claim by claimant or its grantors, and that said improvements consist of

2 discovery shafts,
4 shafts and 1 trench,

that the location of said improvements is correctly shown upon this plat, and that no portion of said labor or improvements has been included in the estimate of expenditures upon any other claim.

And I further certify that this is a correct plat of said Mining Claim made in conformity with said original field notes of the survey thereof, and the same is hereby approved.

U.S. Surveyor General's Office. Alpheus P. Hanson

Cheyenne, Wyoming U.S. Surveyor General for

October 8, 1906 Wyoming.

366

01775
No Patd.

94

4

62

(4-675)

5743

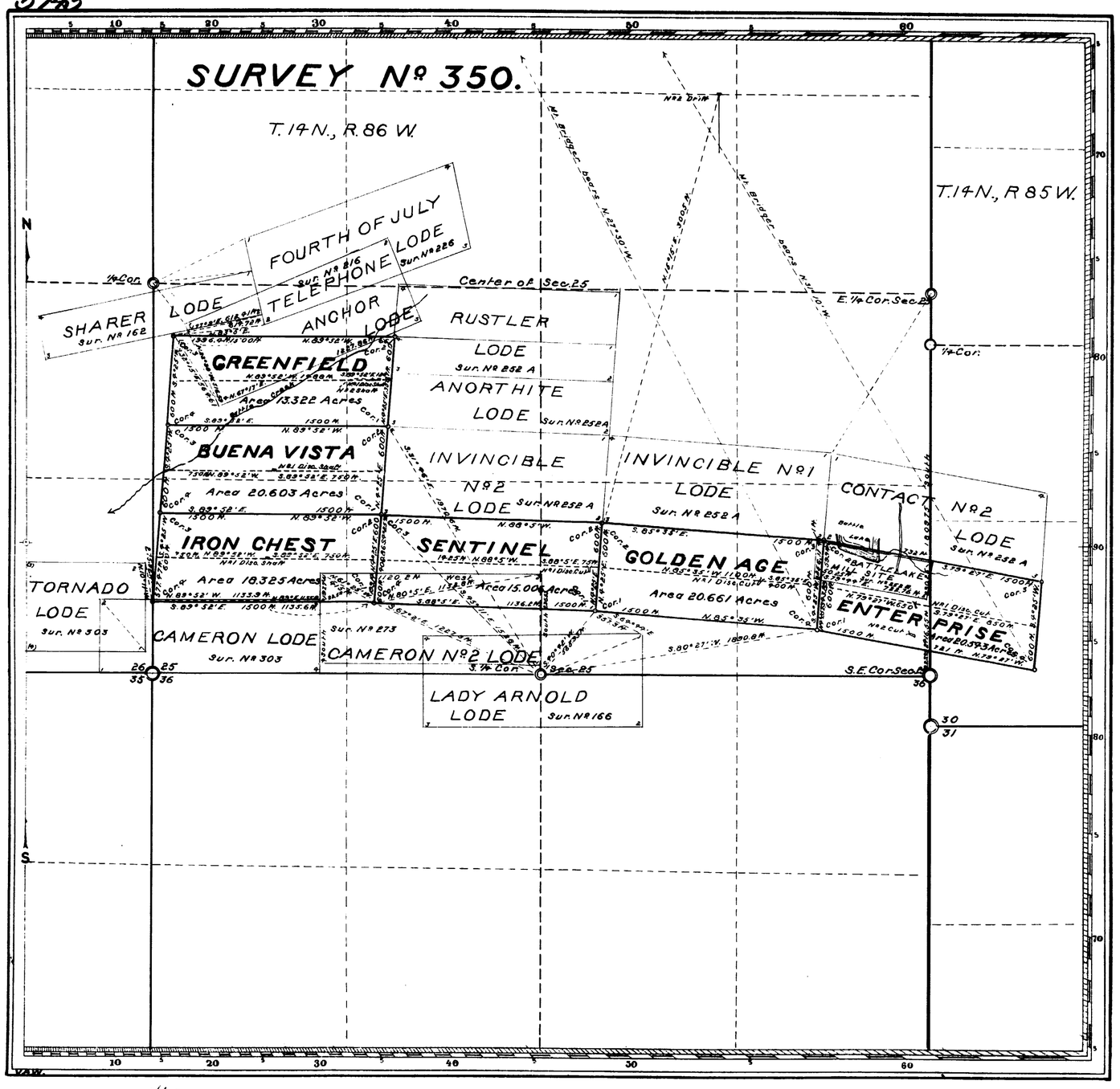

Claim Located as amended June 22nd Oct. 7, 1905.

Mineral Survey Nº 350.

L.O.T. Nº

Cheyenne Land District.

PLAT

OF THE CLAIM OF

The Battle Lake Tunnel Site Mining Company,

KNOWN AS THE

GREENFIELD, BUENA VISTA, IRON CHEST, SENTINEL, GOLDEN AGE AND ENTERPRISE LODES,

IN BATTLE LAKE MINING DISTRICT, CARBON COUNTY, WYOMING.

Containing an Area of 108.460 Acres.

Scale of 600 Feet to the inch.

Variation 15° 20' E.

SURVEYED OCT. 29 - NOV. 5, 1905 BY

T. Russell Countryman,

U.S. Deputy Mineral Surveyor,

The Original Field Notes of the Survey of the Mining Claim of The Battle Lake Tunnel Site Mining Company known as the

GREENFIELD, BUENA VISTA, IRON CHEST, SENTINEL, GOLDEN AGE AND ENTERPRISE LODES,

from which this plat has been made under my direction, have been examined and approved, and are on file in this Office; and I hereby certify that they furnish such an accurate description of said Mining Claim as will, if incorporated into a patent, serve fully to identify the premises, and that such reference is made therein to natural objects or permanent monuments as will perpetuate and fix the locus thereof.

I further certify that Five Hundred Dollars worth of labor has been expended or improvements made upon said Mining Claim by claimant or its grantors, and that said improvements consist of

3 Discovery Shafts, 3 Discovery Cuts, 1 Shaft, 1 Cut, and 1 Drift,

that the location of said improvements is correctly shown upon this plat, and that no portion of said labor or improvements has been included in the estimate of expenditures upon any other claim.

And I further certify that this is a correct plat of said Mining Claim made in conformity with said original field notes of the survey thereof, and the same is hereby approved.

U.S. Surveyor General's Office. Alphaeus P. Hanson

Cheyenne, Wyo. U.S. Surveyor General for

April 25, 1906 Wyoming.

350

EXT. NO. 430 NOTES

PAG. NO. ..... V .....

C. NO. 65 P .....

4

41

(4-675)

5727

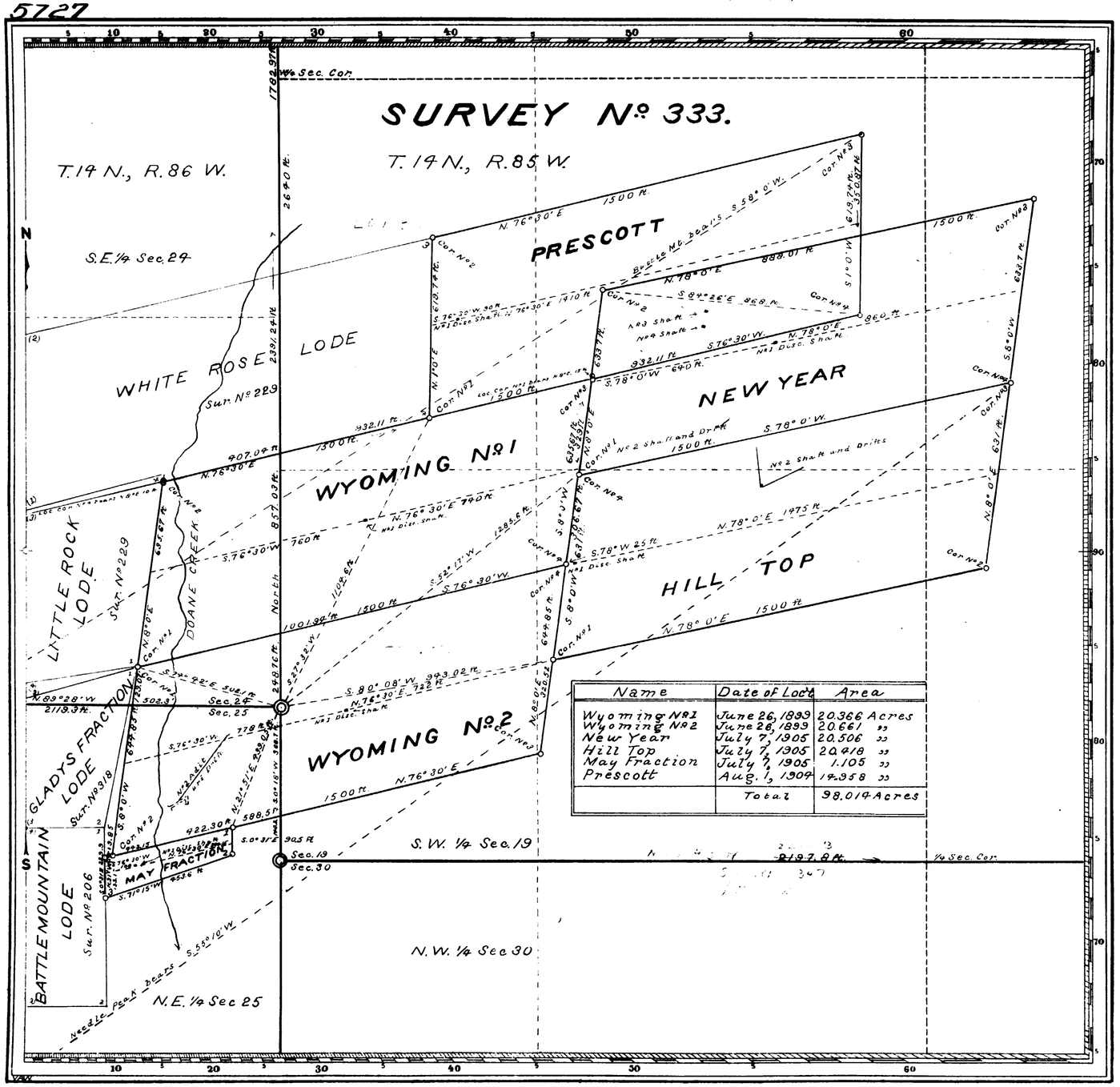

Name	Date of Loc't	Area
Wyoming No. 1	June 26, 1899	20.366 Acres
Wyoming No. 2	June 26, 1899	20.661 "
New Year	July 7, 1905	20.506 "
Hill Top	July 7, 1905	20.418 "
May Fraction	July 7, 1905	1.105 "
Prescott	Aug. 1, 1904	14.958 "
	Total	98.014 Acres

Claim Located See Table 190

Mineral Survey No. 333

L.O.T. No.

Cheyenne Land District.

PLAT

OF THE CLAIM OF

Matthew T. Dill and George S. Hollister

KNOWN AS THE

WYOMING No. 1, WYOMING No. 2, NEW YEAR, HILL TOP, MAY FRACTION AND PRESCOTT LODES.

IN BATTLE LAKE MINING DISTRICT, CARBON COUNTY, WYOMING

Containing an Area of 98.014 Acres.

Scale of 300 Feet to the inch.

Variation 15°25'E

SURVEYED JULY 22-26 1905 BY

T. Russell Countryman,

U.S. Deputy Mineral Surveyor.

The Original Field Notes of the Survey of the Mining Claim of Matthew T. Dill and George S. Hollister known as the

WYOMING No. 1, WYOMING No. 2, NEW YEAR, HILL TOP, MAY FRACTION AND PRESCOTT LODES.

from which this plat has been made under my direction, have been examined and approved, and are on file in this Office; and I hereby certify that they furnish such an accurate description of said Mining Claim as will, if incorporated into a patent, serve fully to identify the premises, and that such reference is made therein to natural objects or permanent monuments as will perpetuate and fix the locus thereof.

I further certify that an amount equal to Five Hundred Dollars worth of labor has been expended or improvements made for the benefit of each location upon said Mining Claim by claimant or their grantors, and that said improvements consist of

6 Discovery Shafts, 2 Shafts, 2 Shafts and Drifts, and 1 Adit and Drift.

that the location of said improvements is correctly shown upon this plat, and that no portion of said labor or improvements has been included in the estimate of expenditures upon any other claim.

And I further certify that this is a correct plat of said Mining Claim made in conformity with said original field notes of the survey thereof, and the same is hereby approved.

U.S. Surveyor General's Office Cheyenne, Wyo. September 28, 1905

Alpheus P. Hanson

U.S. Surveyor General for Wyoming.

333

4/5

June 30, 1906

44088

85

4

23

(4-675)

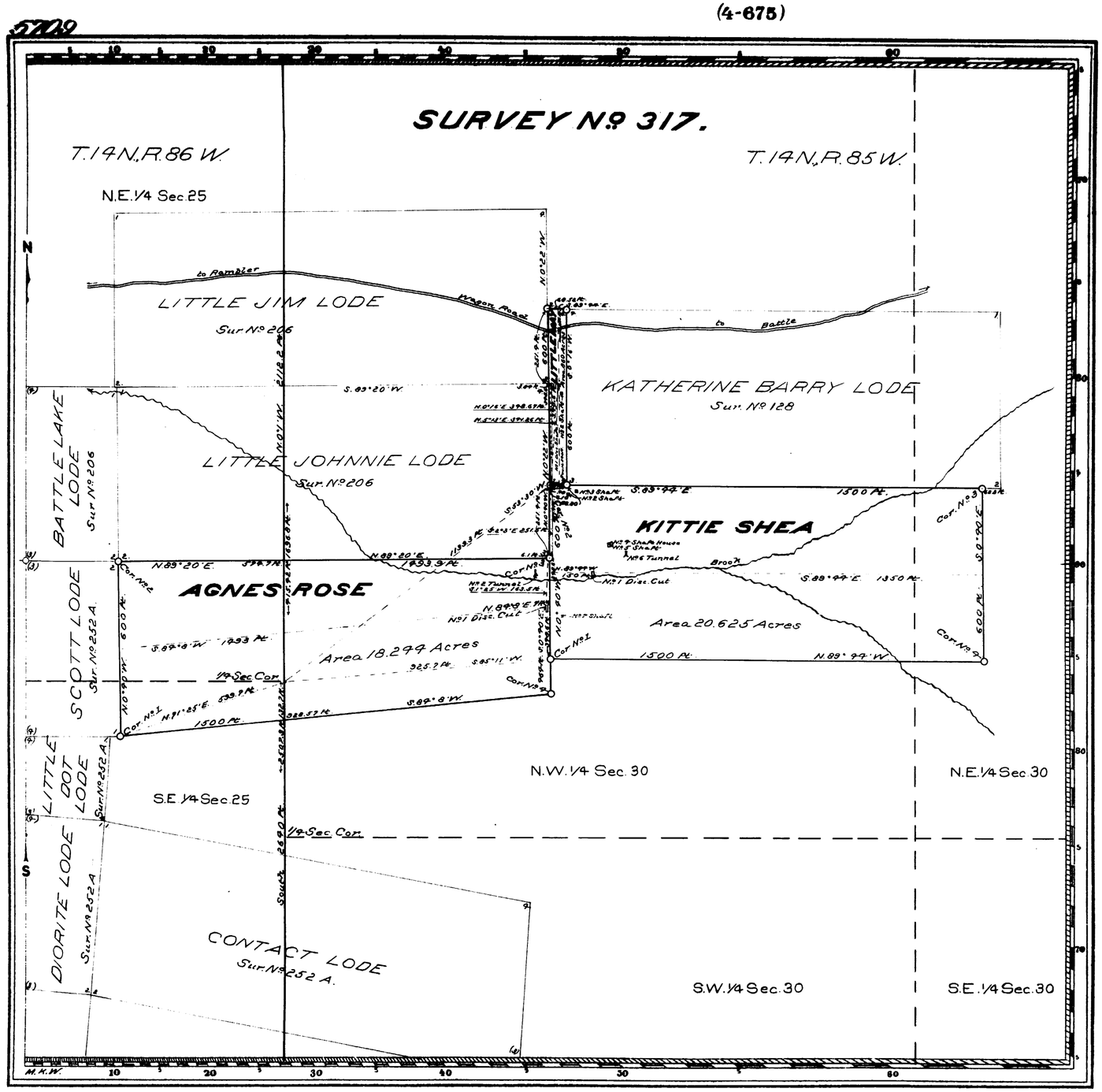

Claim Located Little May, January 27, 1904;
Agnes Rose & Kittie Shea, additional & amended October 27, 1904.
Mineral Survey No. 317

Lot No.
Cheyenne Land District.

PLAT

OF THE CLAIM OF

John W. Winner
KNOWN AS THE

LITTLE MAY, AGNES ROSE AND KITTIE SHEA LODES

IN UPPER PLATTE & BATTLE LAKE MINING DISTRICTS,
CARBON COUNTY, WYOMING
Containing an Area of 39.729 Acres.
Scale of 300 Feet to the inch.
Variation 15°15' E
SURVEYED DECEMBER 1-2, 1904 BY
Robert Z. McCoy,
U.S. Deputy Mineral Surveyor,

The Original Field Notes of the Survey of the Mining Claim of
John W. Winner
known as the
LITTLE MAY, AGNES ROSE
AND
KITTIE SHEA LODES

from which this plat has been made under my direction, have been examined and approved, and are on file in this Office; and I hereby certify that they furnish such an accurate description of said Mining Claim as will, if incorporated into a patent, serve fully to identify the premises, and that such reference is made therein to natural objects or permanent monuments as will perpetuate and fix the locus thereof.

I further certify that on amount equal to Five Hundred Dollars worth of labor has been expended or improvements made, for the benefit of each location, upon said Mining Claim by claimant ~~or grantors~~, and that said improvements consist of

1 discovery shaft, 2 discovery cuts, 5 shafts, 2 tunnels and 1 shaft house

that the location of said improvements is correctly shown upon this plat, and that no portion of said labor or improvements has been included in the estimate of expenditures upon any other claim.

And I further certify that this is a correct plat of said Mining Claim made in conformity with said original field notes of the survey thereof, and the same is hereby approved.

U.S. Surveyor General's Office
Cheyenne, Wyoming.
February 20, 1905

Alpheus P. Hanson
U.S. Surveyor General for
Wyoming

NOTES
No. 01766
No. 441707
No. 93-65

317

3

99
V

accession no. 5690

(4-675)

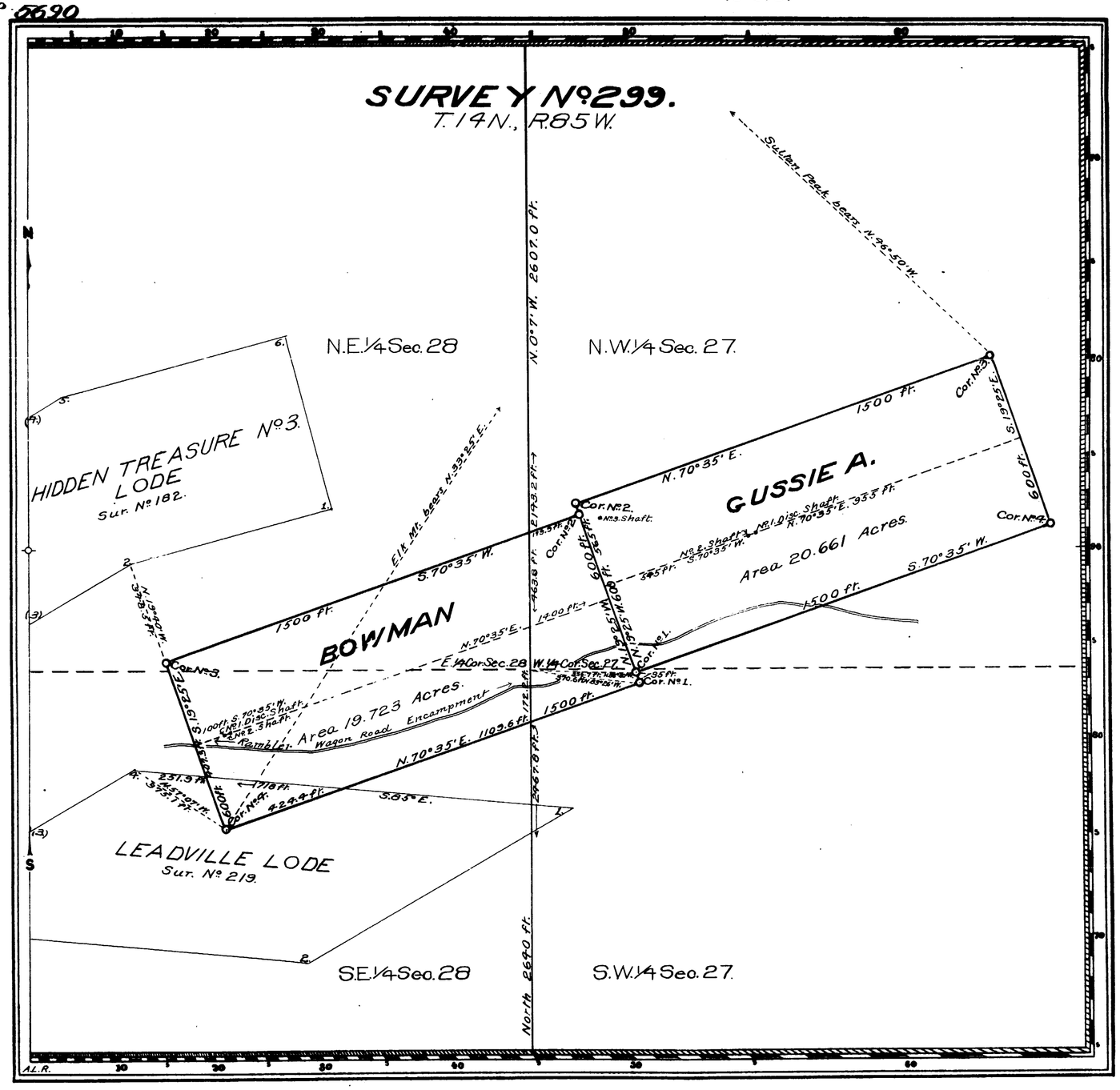

Claim Located as amended July 28 1904

Mineral Survey No. 299.

Lot No.
Cheyenne Land District.

PLAT

OF THE CLAIM OF

P. C. Armbruster and F. P. Armbruster
KNOWN AS THE

BOWMAN AND GUSSIE A. LODES

IN UPPER PLATTE MINING DISTRICT,
CARBON COUNTY, WYOMING
Containing an Area of 40.384 Acres.
Scale of 300 Feet to the inch.
Variation 15°20' E.
SURVEYED AUGUST 20 – 23 1904 BY
T. Russell Countryman,
U.S. Deputy Mineral Surveyor,

The Original Field Notes of the Survey of the Mining Claim of P. C. Armbruster and F. P. Armbruster known as the

BOWMAN AND GUSSIE A. LODES

from which this plat has been made under my direction, have been examined and approved, and are on file in this Office; and I hereby certify that they furnish such an accurate description of said Mining Claim as will, if incorporated into a patent, serve fully to identify the premises, and that such reference is made therein to natural objects or permanent monuments as will perpetuate and fix the locus thereof.

I further certify that an amount equal to Five Hundred Dollars worth of labor has been expended, or improvements made for the benefit of each location upon said Mining Claim by claimant or their grantors, and that said improvements consist of

2 discovery shafts and 3 shafts

that the location of said improvements is correctly shown upon this plat, and that no portion of said labor or improvements has been included in the estimate of expenditures upon any other claim.

And I further certify that this is a correct plat of said Mining Claim made in conformity with said original field notes of the survey thereof, and the same is hereby approved.

U.S. Surveyor General's Office. Alpheus P. Hanson
Cheyenne, Wyoming U.S. Surveyor General for
October 5, 1904 Wyoming

ENT. NO. 700 NOTES
Aug 17, 1905
PAT. NO. 43077 V
C. C. NO. 90-91 P

299

4

9
1

(4-675)

5685

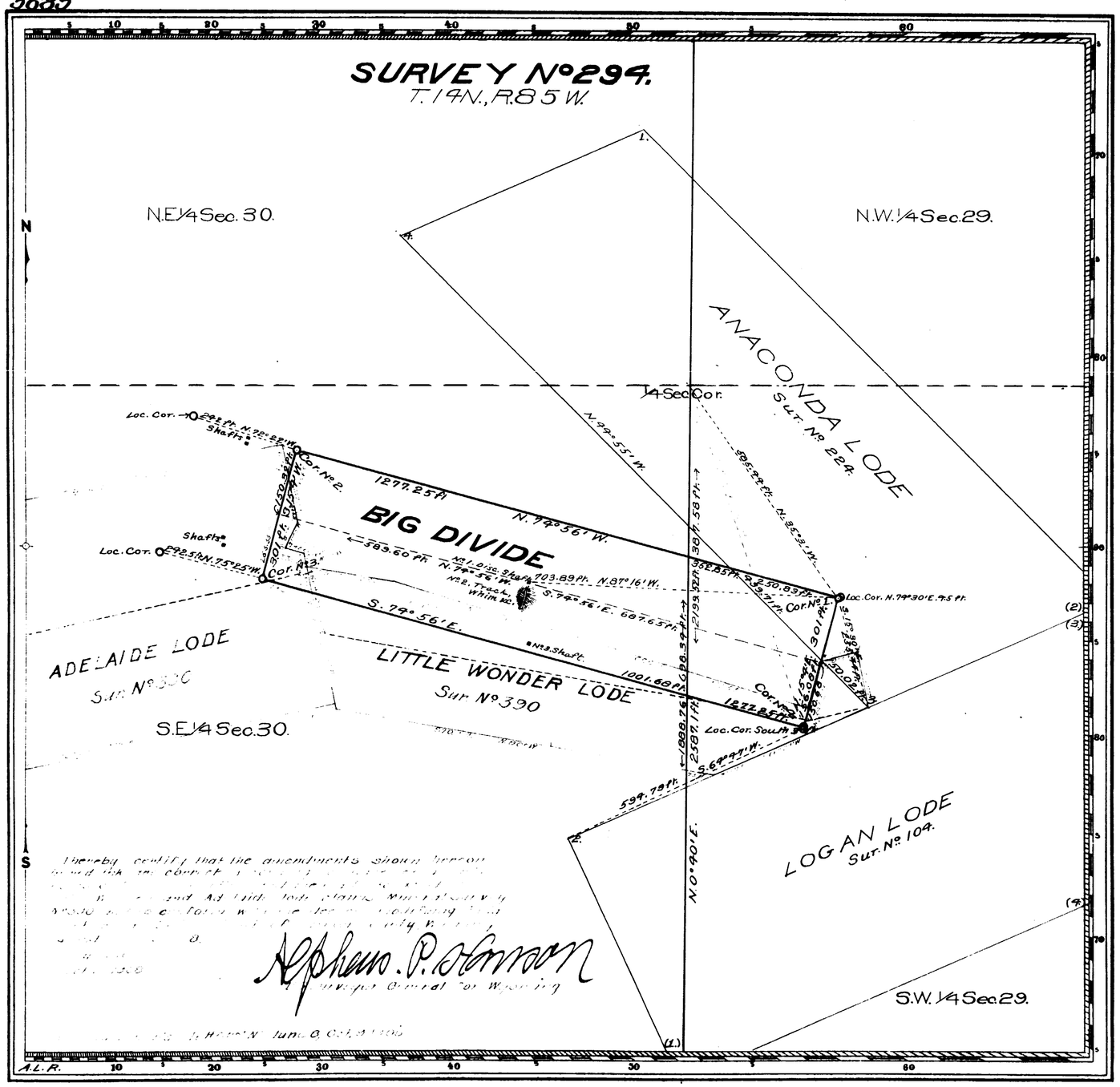

Claim Located as amended July 29, 1904

Mineral Survey No 294.

Lot No

Cheyenne Land District.

PLAT

OF THE CLAIM OF

Aaron Slothower

KNOWN AS THE

BIG DIVIDE LODE

IN BATTLE LAKE MINING DISTRICT,
CARBON COUNTY, WYOMING

Containing an Area of 8.411 6.437 Acres.

Scale of 200 Feet to the inch.

Variation 15° 25' E.

SURVEYED AUGUST 11-12 1904 BY

James C. Kennedy,

U.S. Deputy Mineral Surveyor,

The Original Field Notes of the Survey of the Mining Claim of

Aaron Slothower

shown as the

BIG DIVIDE LODE

from which this plat has been made under my direction, have been examined and approved, and are on file in this Office; and I hereby certify that they furnish such an accurate description of said Mining Claim, as will, if incorporated into a patent, serve fully to identify the premises, and that such reference is made therein to natural objects or permanent monuments as will perpetuate and fix the locus thereof.

I further certify that Five Hundred Dollars worth of labor has been expended or improvements made upon said Mining Claim by claimant, or his grantors, and that said improvements consist of

1 discovery shaft, 1 iron track and machinery and 1 shaft

that the location of said improvements is correctly shown upon this plat, and that no portion of said labor or improvements has been included in the estimate of expenditures upon any other claim.

And I further certify that this is a correct plat of said Mining Claim made in conformity with said original field notes of the survey thereof, and the same is hereby approved.

U.S. Surveyor General's Office,
Cheyenne, Wyoming
October 25, 1904

Alphaeus P. Hanson
U.S. Surveyor General for
Wyoming

294

PAT. NO. 786 (0345)
Jan. 11, 1909
PAT. NO. 7815 V
C. F. No. 93 P

3

77

(4-675)

5678

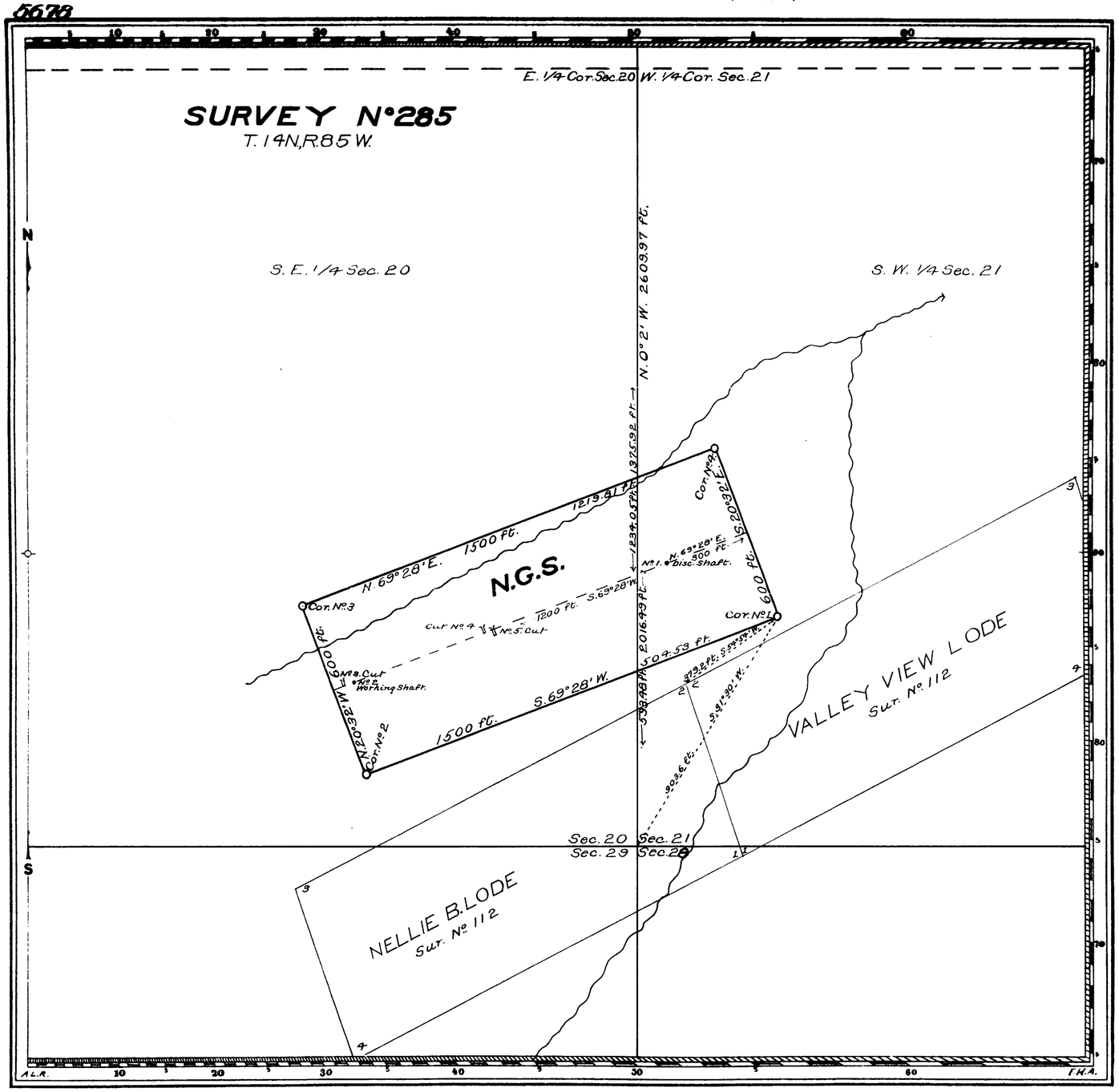

Claim Located as amended January 1, 1904

Mineral Survey No. 285

Lot No.

Cheyenne Land District.

PLAT

OF THE CLAIM OF

J.T. Brown

KNOWN AS THE

N.G.S. LODE

IN UPPER PLATTE MINING DISTRICT, CARBON COUNTY, WYOMING

Containing an Area of 20.661 Acres.

Scale of 300 Feet to the inch.

Variation 15° 20' E

SURVEYED JANUARY 19 1904 BY

Robert Z. McCoy,

U.S. Deputy Mineral Surveyor,

The Original Field Notes of the Survey of the Mining Claim of J.T. Brown known as the N.G.S. LODE

from which this plat has been made under my direction, have been examined and approved, and are on file in this Office, and I hereby certify that they furnish such an accurate description of said Mining Claim as will, if incorporated into a patent, serve fully to identify the premises, and that such reference is made therein to natural objects or permanent monuments as will perpetuate and fix the locus thereof.

I further certify that Five Hundred Dollars worth of labor has been expended or improvements made upon said Mining Claim by claimant ~~or~~ ~~grantors~~, and that said improvements consist of the discovery shaft one working shaft and three cuts.

that the location of said improvements is correctly shown upon this plat, and that no portion of said labor or improvements has been included in the estimate of expenditures upon any other claim.

And I further certify that this is a correct plat of said Mining Claim made in conformity with said original field notes of the survey thereof, and the same is hereby approved.

U.S. Surveyor General's Office,
Cheyenne Wyoming
March 10, 1904

Stephen P. Harmon
U.S. Surveyor General for Wyoming

285

189
April 19, 1905
41977
86

3

76

V

(4-675)

5677

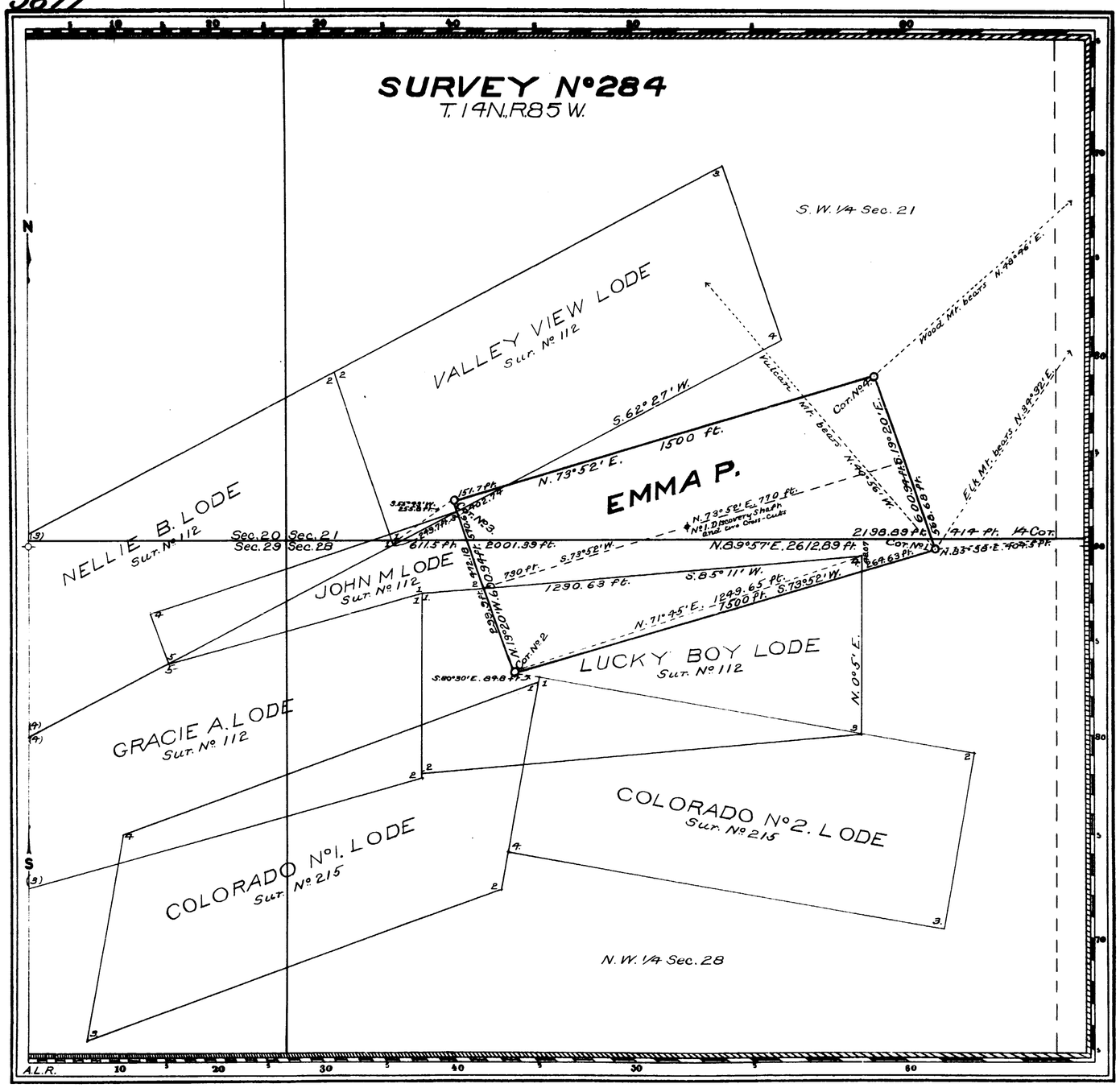

Claim Located as add. and am. January 1. 1904

Mineral Survey Nº 284

Lot Nº

Cheyenne Land District.

PLAT

OF THE CLAIM OF

J. T. Brown

KNOWN AS THE

EMMA P. LODE

IN UPPER PLATTE MINING DISTRICT, CARBON COUNTY, WYOMING

Containing an Area of 15.653 Acres.

Scale of 300 Feet to the inch.

Variation 15° 20' E.

SURVEYED JANUARY 18 1904 BY

Robert Z. McCoy,

U.S. Deputy Mineral Surveyor,

The Original Field Notes of the Survey of the Mining Claim of J. T. Brown known as the

EMMA P. LODE

from which this plat has been made under my direction, have been examined and approved, and are on file in this Office; and I hereby certify that they furnish such an accurate description of said Mining Claim as will, if incorporated into a patent, serve fully to identify the premises, and that such reference is made therein to natural objects or permanent monuments as will perpetuate and fix the locus thereof.

I further certify that Five Hundred Dollars worth of labor has been expended or improvements made upon said Mining Claim by claimant or his grantors, and that said improvements consist of the discovery shaft and two cross-cuts

that the location of said improvements is correctly shown upon this plat, and that no portion of said labor or improvements has been included in the estimate of expenditures upon any other claim.

And I further certify that this is a correct plat of said Mining Claim made in conformity with said original field notes of the survey thereof, and the same is hereby approved.

U.S. Surveyor General's Office

Cheyenne, Wyoming

March 8, 1904

U.S. Surveyor General for Wyoming

284

NO. 188 NOTES
April 19, 1905
NO. 41974 V
C. E. NO. 87 P

3

(4-675)

73

5669

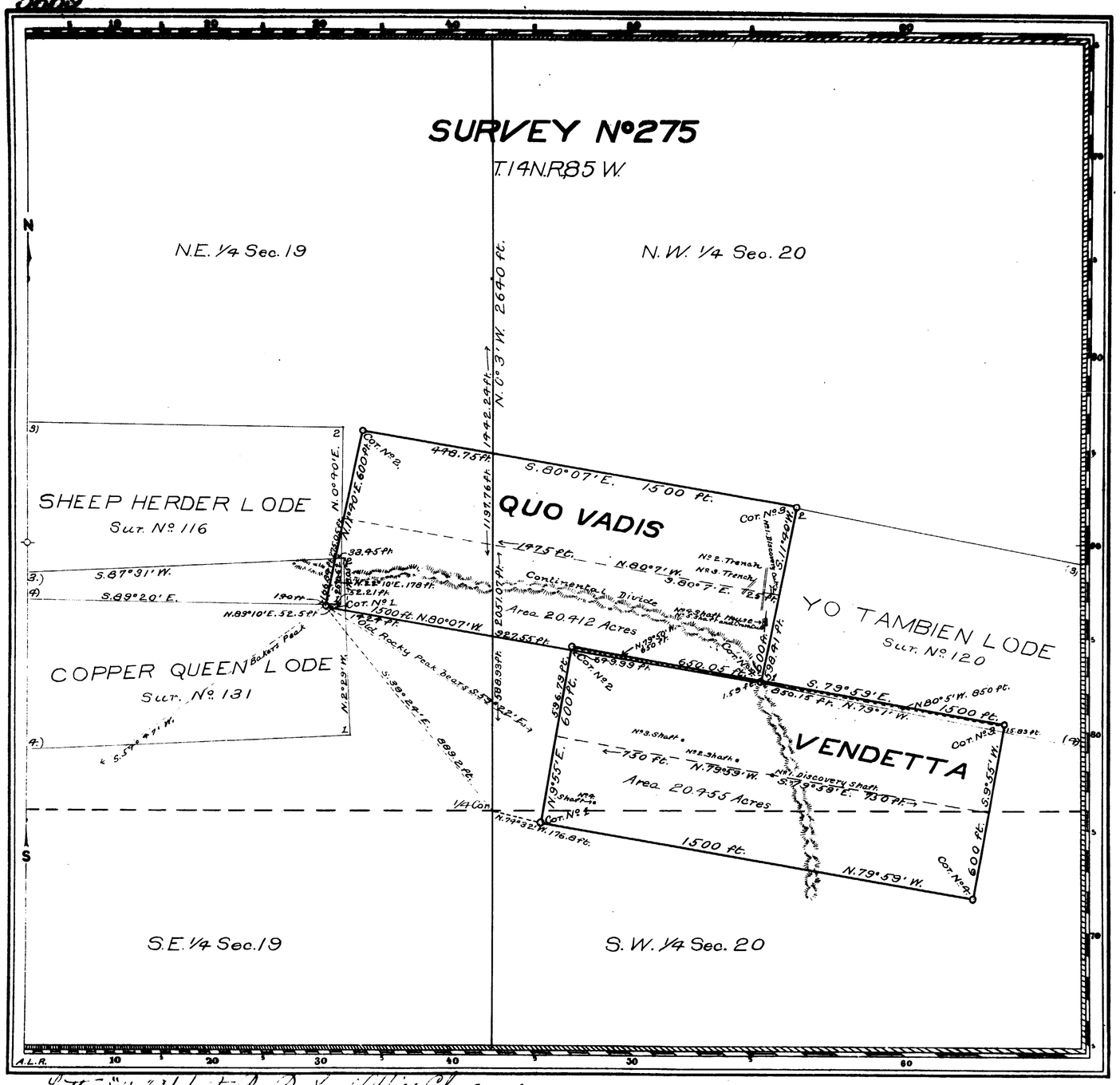

Claim Located as amended October 3, 1903

Mineral Survey No 275

Lot No

Cheyenne Land District.

PLAT

OF THE CLAIM OF

The Chicago Venture Mining Co.

KNOWN AS THE

QUO VADIS AND VENDETTA LODES

IN UPPER PLATTE MINING DISTRICT, CARBON COUNTY, WYOMING

Containing an Area of 40.867 Acres.

Scale of 300 Feet to the inch.

Variation 15°20' E.

SURVEYED NOVEMBER 28-29 1903 BY

Robert Z. McCoy,

U.S. Deputy Mineral Surveyor,

The Original Field Notes of the Survey of the Mining Claim of The Chicago Venture Mining Co. known as the QUO VADIS AND VENDETTA LODES

from which this plat has been made under my direction, have been examined and approved, and are on file in this Office; and I hereby certify that they furnish such an accurate description of said Mining Claim as will, if incorporated into a patent, serve fully to identify the premises, and that such reference is made therein to natural objects or permanent monuments as will perpetuate and fix the locus thereof.

I further certify that an amount equal to Five Hundred Dollars worth of labor has been expended or improvements made for the benefit of each location upon said Mining Claim by claimant or its grantors, and that said improvements consist of one discovery shaft, one discovery cut, one shaft house, three shafts, two trenches and one shaft with two cross-cuts that the location of said improvements is correctly shown upon this plat, and that no portion of said labor or improvements has been included in the estimate of expenditures upon any other claim.

And I further certify that this is a correct plat of said Mining Claim made in conformity with said original field notes of the survey thereof, and the same is hereby approved.

U.S. Surveyor General's Office. Alpheus P. Hanson

Cheyenne, Wyoming U.S. Surveyor General for

February 11, 1904 Wyoming

H.B.P.

Letter "H" 2/11/13 to R. & R. Land Office, Cheyenne —
W. A. rejected
no patent

168 (01151)

86

275

3

64

(4-675)

5661

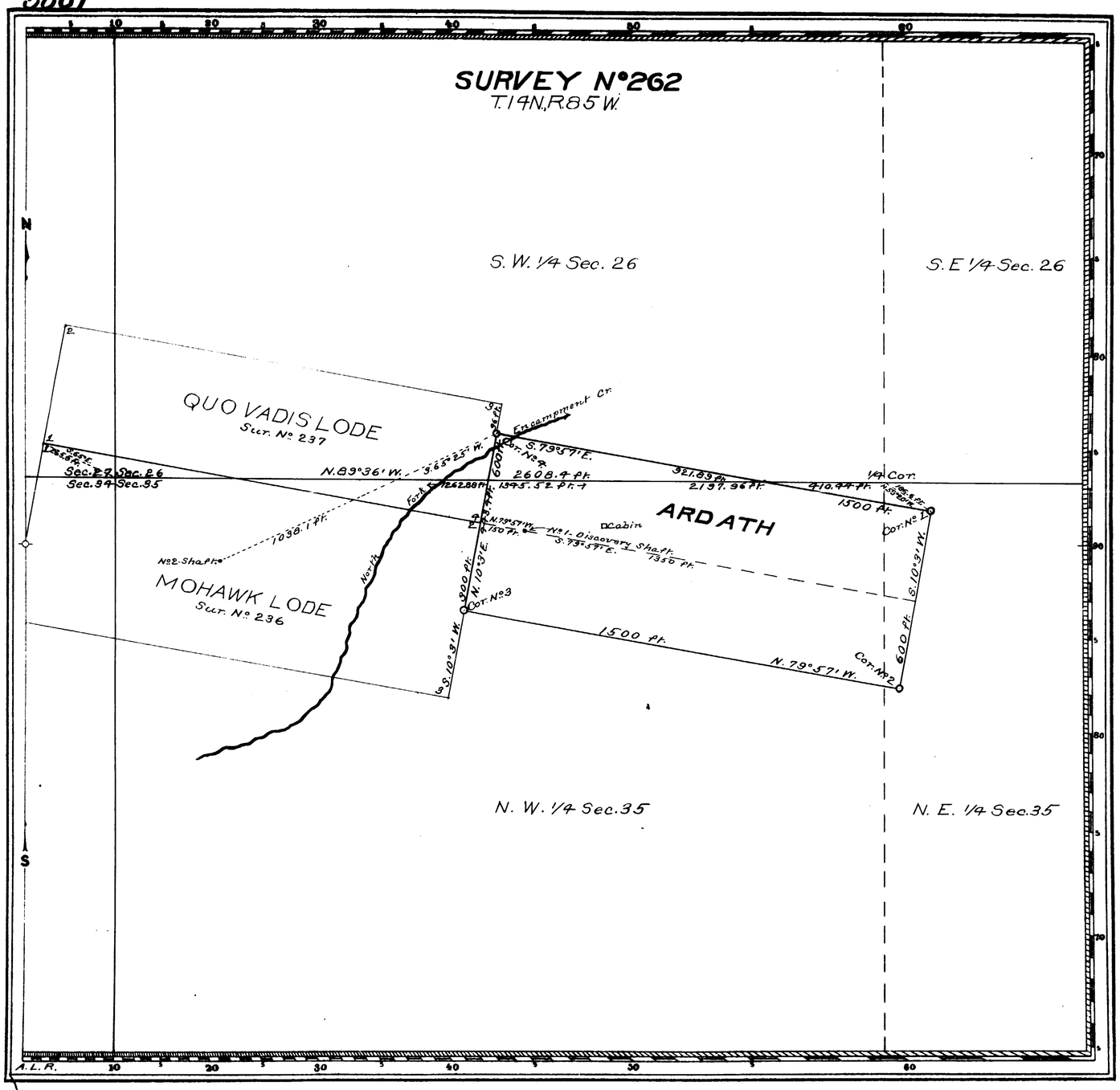

Claim Located October 1, 1903

Mineral Survey N° 262

Lot N°

Cheyenne Land District.

PLAT

OF THE CLAIM OF

The Chicago Venture Mining Co.

KNOWN AS THE

ARDATH LODE

IN UPPER PLATTE MINING DISTRICT, CARBON COUNTY, WYOMING

Containing an Area of 20.661 Acres.

Scale of 300 Feet to the inch.

Variation 15°25' E.

SURVEYED OCTOBER 10 1903 BY

Robert Z. McCoy,

U.S. Deputy Mineral Surveyor,

The Original Field Notes of the Survey of the Mining Claim of The Chicago Venture Mining Co. known as the ARDATH LODE

from which this plat has been made under my direction, have been examined and approved, and are on file in this Office; and I hereby certify that they furnish such an accurate description of said Mining Claim as will, if incorporated into a patent, serve fully to identify the premises, and that such reference is made therein to natural objects or permanent monuments as will perpetuate, and fix the locus thereof.

I further certify that Five Hundred Dollars worth of labor has been expended or improvements made upon said Mining Claim by claimant or grantors, and that said improvements consist of the discovery shaft and one shaft

that the location of said improvements is correctly shown upon this plat, and that no portion of said labor or improvements has been included in the estimate of expenditures upon any other claim.

And I further certify that this is a correct plat of said Mining Claim made in conformity with said original field notes of the survey thereof, and the same is hereby approved.

U.S. Surveyor General's Office, Cheyenne, Wyoming, November 30, 1903

Stephen P. Hanson

U.S. Surveyor General for Wyoming

F.H.A.

262

ENT. NO. 181 NOTES
March 1, 1905
PAT. NO. 40718 V .....
C. P. NO. 95 P .....

3

Indian 5 Lac less than 200 each.
Patent imp. ok.

M. A. 210
M. E. 176 July 29 1904

57
✓

(4-675)

5053

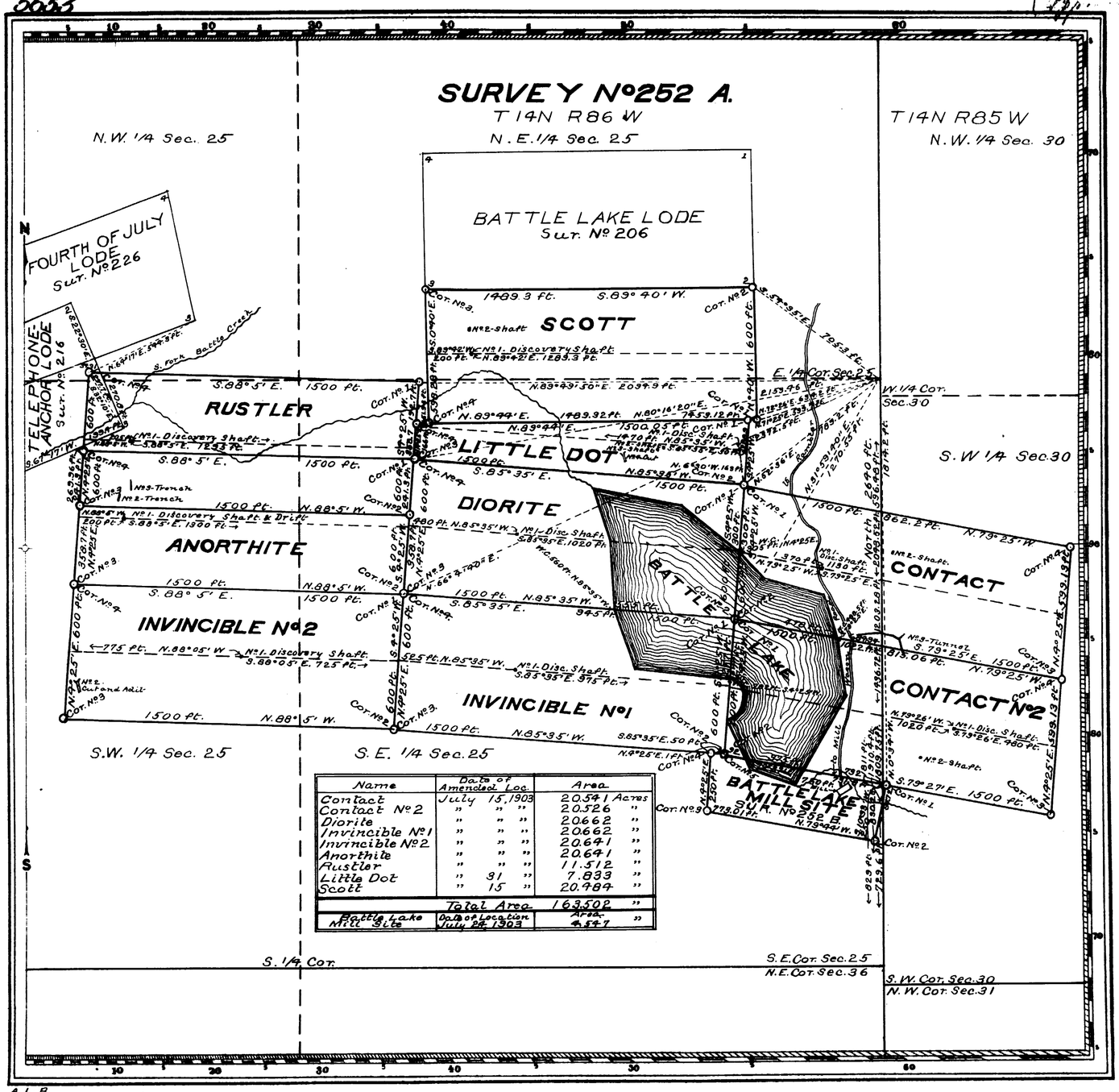

Name	Date of Amended Loc.	Area
Contact	July 15, 1903	20.541 Acres
Contact Nº 2	" " "	20.526 "
Diorite	" " "	20.662 "
Invincible Nº1	" " "	20.662 "
Invincible Nº2	" " "	20.641 "
Anorthite	" " "	20.641 "
Rustler	" " "	11.512 "
Little Dot	" 31 "	7.833 "
Scott	" 15 "	20.984 "
	Total Area	163.502 "
Battle Lake Mill Site	Date of Location July 28, 1903	Area 4.547 "

A.L.R.

Claim Located (see Table) 190

Mineral Survey Nº 252 A&B

Lot Nº

Cheyenne Land District.

PLAT

OF THE CLAIM OF

The Lake Mining Company

KNOWN AS THE CONTACT, CONTACT Nº2, DIORITE, INVINCIBLE Nº1, INVINCIBLE Nº2, ANORTHITE, RUSTLER, LITTLE DOT AND SCOTT LODES AND BATTLE LAKE MILL SITE

IN BATTLE LAKE MINING DISTRICT, CARBON COUNTY, WYOMING

Containing an Area of Mill Site 4.547 Lode 163.502 Acres.

Scale of 400 Feet to the inch.

Variation 15°20'E

SURVEYED AUGUST 21-28 1903 BY T. Russell Countryman, U.S. Deputy Mineral Surveyor,

The Original Field Notes of the Survey of the Mining Claim of The Lake Mining Company known as the CONTACT, CONTACT Nº2, DIORITE, INVINCIBLE Nº1, INVINCIBLE Nº2, ANORTHITE, RUSTLER, LITTLE DOT AND SCOTT LODES AND BATTLE LAKE MILL SITE from which this plat has been made under my direction, have been examined and approved, and are on file in this Office, and I hereby certify that they furnish such an accurate description of said Mining Claim, as will, if incorporated into a patent, serve fully to identify the premises, and that such reference is made therein to natural objects or permanent monuments as will perpetuate and fix the locus thereof.

I further certify that Five Hundred Dollars worth of labor has been expended or improvements made, upon said Mining Claim, by claimant or its grantors, and that said improvements consist of Nine Discovery Shafts, five Shafts, two Trenches, one Tunnel, one Cut and one Cut and Aclit and one Drift that the location of said improvements is correctly shown upon this plat, and that no portion of said labor or improvements has been included in the estimate of expenditures upon any other claim.

And I further certify that this is a correct plat of said Mining Claim made in conformity with said original field notes of the survey thereof, and the same is hereby approved.

U.S. Surveyor General's Office
Cheyenne Wyoming
October 14, 1903

Asphenus P. Hanson
U.S. Surveyor General for Wyoming

252

FIELD NOTES 176
July 28, 1905
PATENT 411950
65

3

54

(4-675)

5647

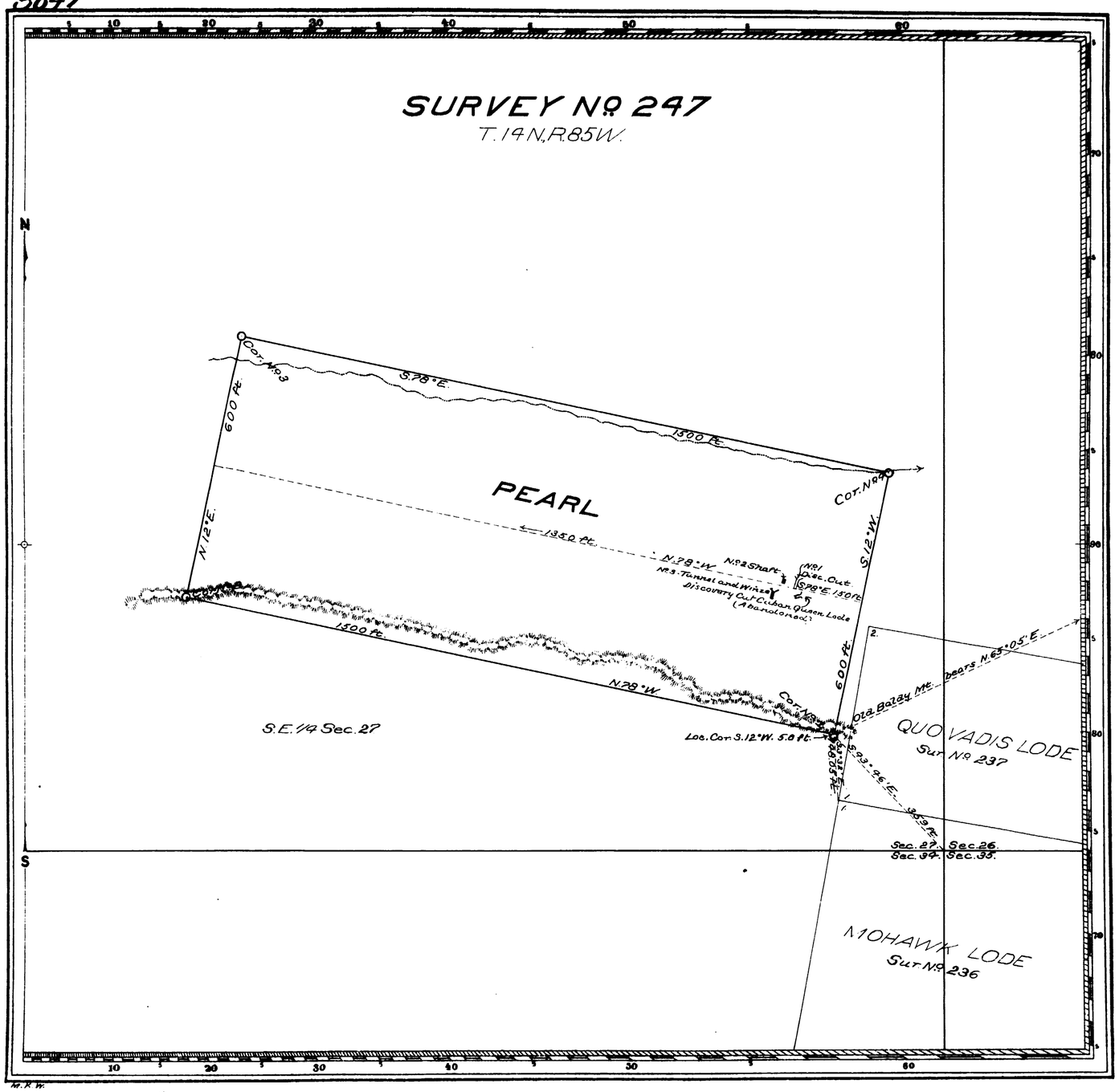

Claim Located February 1, 1901

Mineral Survey No. 247

Lot No.

Cheyenne Land District.

PLAT

OF THE CLAIM OF

W. C. Ledbetter

KNOWN AS THE

PEARL LODE.

IN UPPER PLATTE MINING DISTRICT,
CARBON COUNTY, WYOMING
Containing an Area of 20.661 Acres.
Scale of 200 Feet to the inch.
Variation 15° 25' E
SURVEYED SEPTEMBER 5-6, 1903 BY
Robert Z. McCoy,
U.S. Deputy Mineral Surveyor,

The Original Field Notes of the Survey of the Mining Claim of W. C. Ledbetter known as the

PEARL LODE

from which this plat has been made under my direction, have been examined and approved, and are on file in this Office; and I hereby certify that they furnish such an accurate description of said Mining Claim as will, if incorporated into a patent, serve fully to identify the premises, and that such reference is made therein to natural objects or permanent monuments as will perpetuate and fix the locus thereof.

I further certify that Five Hundred Dollars worth of labor has been expended or improvements made upon said Mining Claim by claimant or his grantors, and that said improvements consist of One Discovery Cut, one Shaft and one Tunnel and Winze

that the location of said improvements is correctly shown upon this plat, and that no portion of said labor or improvements has been included in the estimate of expenditures upon any other claim.

And I further certify that this is a correct plat of said Mining Claim made in conformity with said original field notes of the survey thereof, and the same is hereby approved.

U.S. Surveyor General's Office
Cheyenne, Wyoming
September 18, 1903

Alpheus P. Hanson
U.S. Surveyor General for Wyoming

247

180
Jan. 31. 1905
40488
90

3

46
V

(4-675)

5637

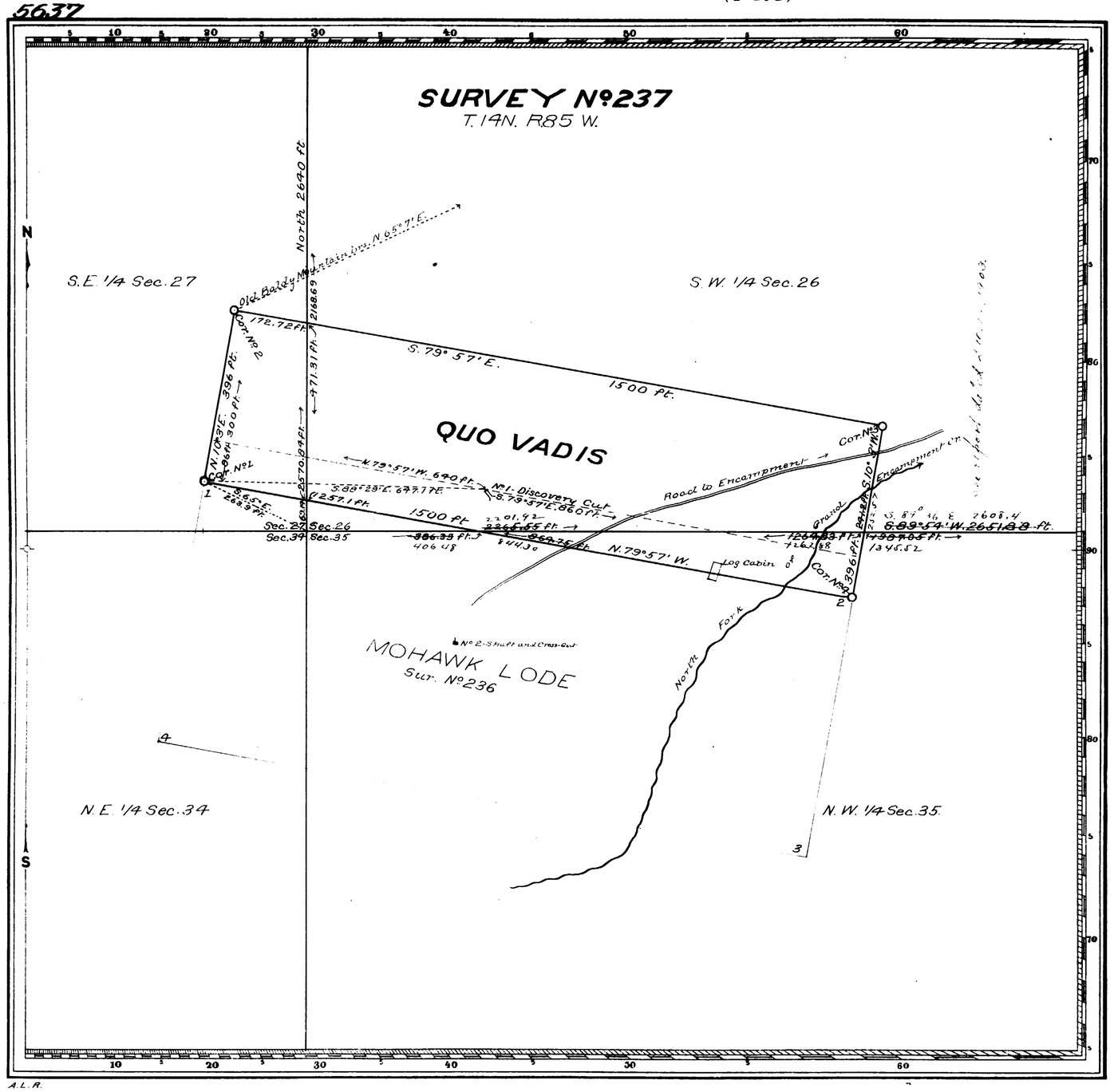

Claim Located August 29 1902

Mineral Survey No. 237

Lot No

Cheyenne Land District.

PLAT

OF THE CLAIM OF

The Chicago Venture Mining Co.

KNOWN AS THE

QUO VADIS LODE

IN UPPER PLATTE MINING DISTRICT,
CARBON COUNTY, WYOMING
Containing an Area of 13.636 Acres.
Scale of 200 feet to the inch.
Variation 15° 25' E
SURVEYED May 29 1903 BY
Robert Z. McCoy,
U.S. Deputy Mineral Surveyor,

The Original Field Notes of the Survey of the Mining Claim of The Chicago Venture Mining Co. known as the QUO VADIS LODE

from which this plat has been made under my direction, have been examined and approved, and are on file in this Office; and I hereby certify that they furnish such an accurate description of said Mining Claim as will, if incorporated into a patent, serve fully to identify the premises, and that such reference is made therein to natural objects or permanent monuments as will perpetuate, and fix the locus thereof.

I further certify that Five Hundred Dollars worth of labor has been expended or improvements made upon said Mining Claim by claimant or its grantors, and that said improvements consist of

The Discovery Cut and one Shaft and Cross-Cut

that the location of said improvements is correctly shown upon this plat, and that no portion of said labor or improvements has been included in the estimate of expenditures upon any other claim.

And I further certify that this is a correct plat of said Mining Claim made in conformity with said original field notes of the survey thereof, and the same is hereby approved.

U.S. Surveyor General's Office
Cheyenne Wyoming
July 1, 1903

Thomas P. Hanson
U.S. Surveyor General for Wyoming

237

168
Nov. 19, 1904.
40083
89

3

47

(4-675)

5636

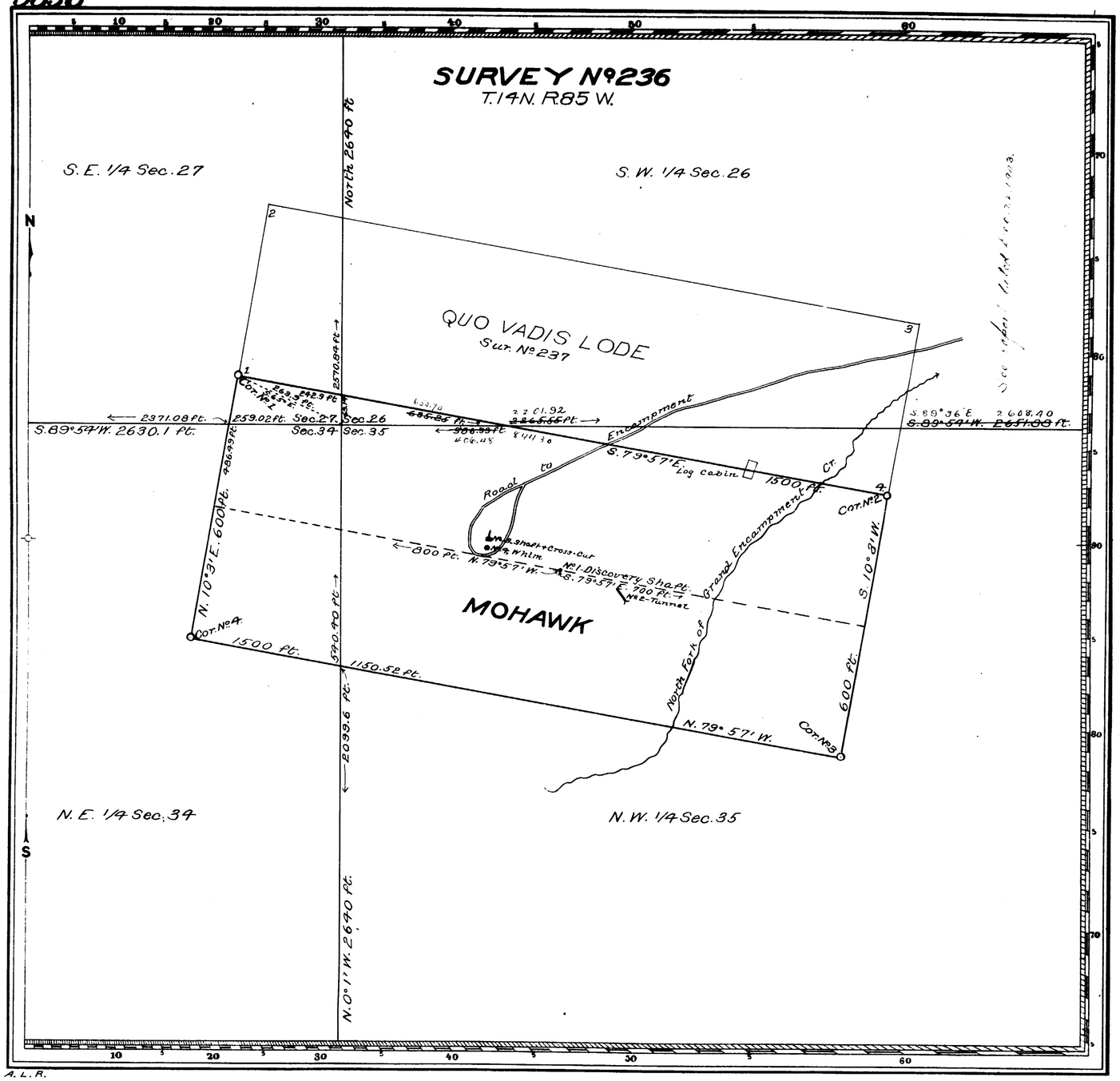

Claim Located as Amended August 29 1902

Mineral Survey No 236

L.O.T. No

Cheyenne Land District.

PLAT

OF THE CLAIM OF

The Chicago Venture Mining Co.

KNOWN AS THE

MOHAWK LODE

IN UPPER PLATTE MINING DISTRICT,
CARBON COUNTY, WYOMING
Containing an Area of 20.661 Acres.
Scale of 200 Feet to the inch.
Variation 15°25' E.

SURVEYED MAY 29 1903 BY
Robert Z. McCoy
U.S. Deputy Mineral Surveyor.

The Original Field Notes of the Survey of the Mining Claim of
The Chicago Venture Mining Co.
known as the

MOHAWK LODE

from which this plat has been made under my direction, have been examined and approved, and are on file in this Office; and I hereby certify that they furnish such an accurate description of said Mining Claim as will, if incorporated into a patent, serve fully to identify the premises, and that such reference is made therein to natural objects or permanent monuments as will perpetuate and fix the locus thereof.

I further certify that Five Hundred Dollars worth of labor has been expended or improvements made upon said Mining Claim by claimant or its grantors, and that said improvements consist of

The Discovery Shaft, one Tunnel, one Shaft and Cross-Cut and one Whim

that the location of said improvements is correctly shown upon this plat, and that no portion of said labor or improvements has been included in the estimate of expenditures upon any other claim.

And I further certify that this is a correct plat of said Mining Claim made in conformity with said original field notes of the survey thereof, and the same is hereby approved.

U.S. Surveyor General's Office
Cheyenne, Wyoming
July 6 1903

Hakeus P. Hanson
U.S. Surveyor General for
Wyoming

236

167.
Nov. 19, 1904.
40082
45

3

45 ✓

(4-675)

5635

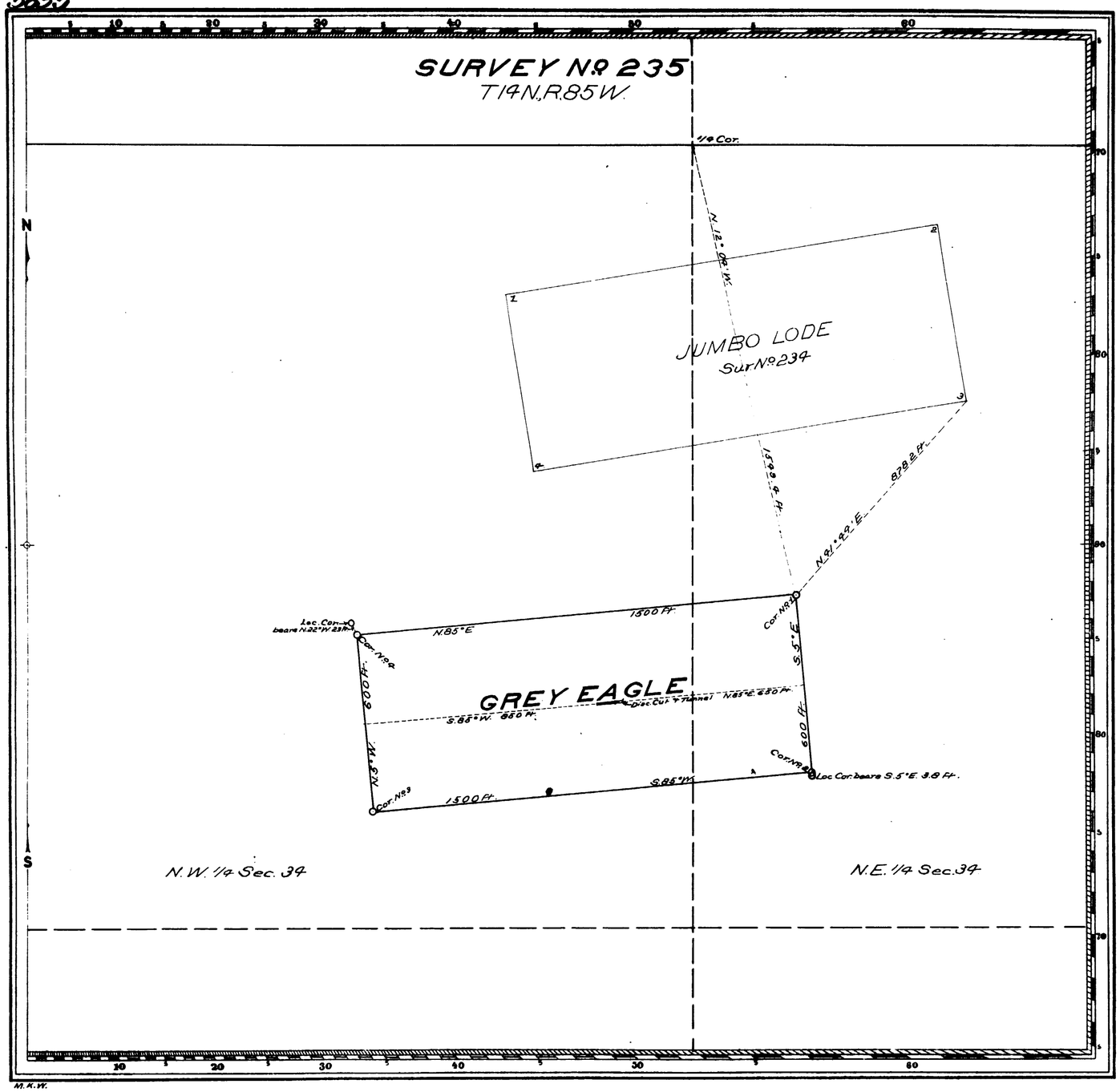

Claim Located as Amended October 1, 1899

Mineral Survey No. 235

Lot No.

Cheyenne Land District.

PLAT

OF THE CLAIM OF

William Coyser

KNOWN AS THE

GREY EAGLE LODE

IN UPPER PLATTE MINING DISTRICT, CARBON COUNTY, WYOMING

Containing an Area of 20.661 Acres.

Scale of 300 Feet to the inch.

Variation 15° 20' E

SURVEYED MAY 16, 1903 BY

Robert Z. McCoy,

U.S. Deputy Mineral Surveyor,

The Original Field Notes of the Survey of the Mining Claim of William Coyser known as the

GREY EAGLE LODE

from which this plat has been made under my direction, have been examined and approved, and are on file in this Office, and I hereby certify that they furnish such an accurate description of said Mining Claim as will, if incorporated into a patent, serve fully to identify the premises, and that such reference is made therein to natural objects or permanent monuments as will perpetuate and fix the locus thereof.

I further certify that Five Hundred Dollars worth of labor has been expended or improvements made upon said Mining Claim by claimant or grantors, and that said improvements consist of

The Discovery Cut and Tunnel.

that the location of said improvements is correctly shown upon this plat, and that no portion of said labor or improvements has been included in the estimate of expenditures upon any other claim.

And I further certify that this is a correct plat of said Mining Claim made in conformity with said original field notes of the survey thereof, and the same is hereby approved.

U.S. Surveyor General's Office, Cheyenne, Wyoming, June 9, 1903

Mathew P. Hanson

U.S. Surveyor General for Wyoming.

235

166
July 21, 1964
39416
94

3

44

(4-675)

5634

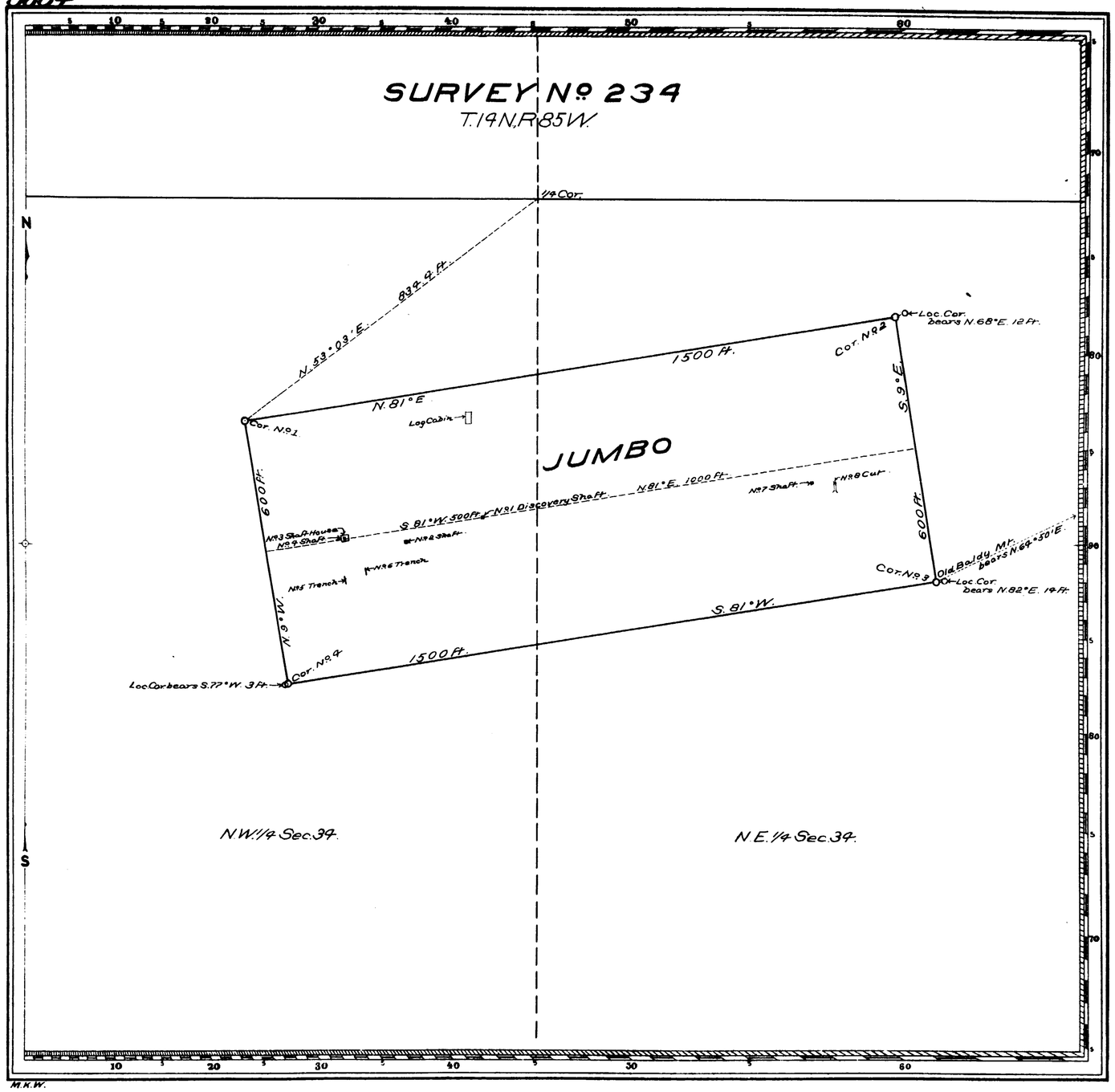

Claim Located as Amended, January 1, 1903

Mineral Survey No 234

Lot No

Cheyenne Land District.

PLAT

OF THE CLAIM OF

William Cayser.

KNOWN AS THE

JUMBO LODE

IN UPPER PLATTE MINING DISTRICT, CARBON COUNTY, WYOMING

Containing an Area of 20.661 Acres.

Scale of 200 Feet to the inch.

Variation 15°20'E

SURVEYED MAY 15, 1903 BY

Robert Z. McCoy,

U.S. Deputy Mineral Surveyor,

The Original Field Notes of the Survey of the Mining Claim of William Cayser.

known as the

JUMBO LODE

from which this plat has been made under my direction, have been examined and approved, and are on file in this Office; and I hereby certify that they furnish such an accurate description of said Mining Claim as will, if incorporated into a patent, serve fully to identify the premises, and that such reference is made therein to natural objects or permanent monuments as will perpetuate and fix the locus thereof.

I further certify that Five Hundred Dollars worth of labor has been expended or improvements made upon said Mining Claim by claimant ~~or grantors~~, and that said improvements consist of The Discovery Shaft, three Shafts, one Shaft-House, two Trenches, and one Cut.

that the location of said improvements is correctly shown upon this plat, and that no portion of said labor or improvements has been included in the estimate of expenditures upon any other claim.

And I further certify that this is a correct plat of said Mining Claim made in conformity with said original field notes of the survey thereof, and the same is hereby approved.

U.S. Surveyor General's Office Alpheus P. Hanson

Cheyenne, Wyoming U.S. Surveyor General for

June 3, 1903 Wyoming

M

234

ENT. NO. 165 NOTES

July 21, 1904.

PAT. NO. 39414 V

C. S. NO. 94 P

3

56
V

(4-675)

5681

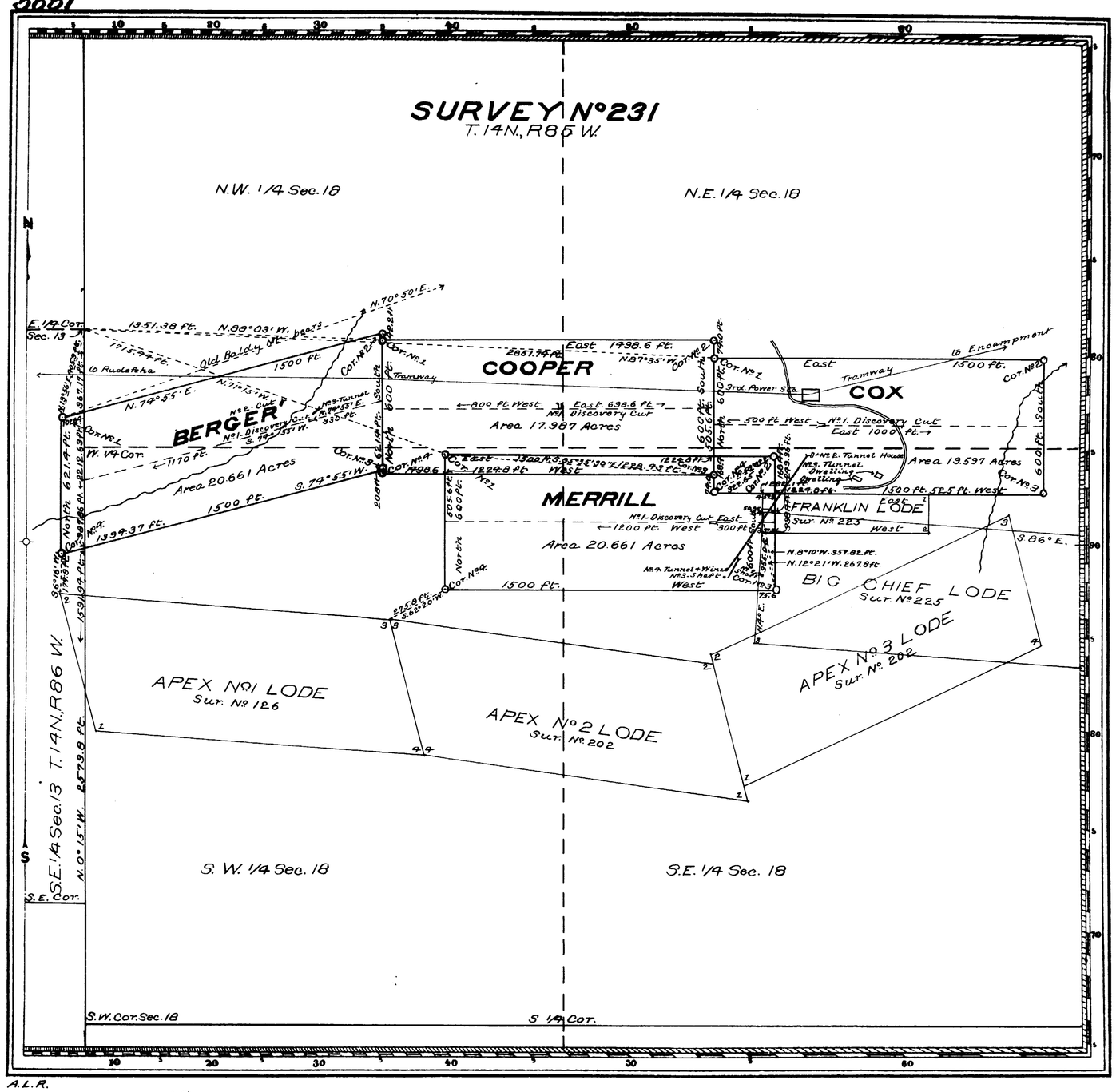

Claim Located October 10, 1902
Claim Located as Amended March 30 & July 29, 1903
Mineral Survey No 231

Lot No
Cheyenne Land District.

PLAT

OF THE CLAIM OF
The Continental Mining Company

KNOWN AS THE

COX, MERRILL, BERGER AND COOPER LODES

IN UPPER PLATTE AND BATTLE LAKE MINING DISTRICTS
CARBON COUNTY, WYOMING

Containing an Area of 78.906 Acres.
Scale of 400 Feet to the inch.
Variation 15° 20' E

SURVEYED AUGUST 8-10 1903 BY
Robert Z. McCoy,
U.S. Deputy Mineral Surveyor,

The Original Field Notes of the Survey of the Mining Claim of
The Continental Mining Company
known as the
COX, MERRILL, BERGER AND COOPER LODES

from which this plat has been made under my direction, have been examined and approved, and are on file in this Office; and I hereby certify that they furnish such an accurate description of said Mining Claim as will, if incorporated into a patent, serve fully to identify the premises, and that such reference is made therein to natural objects or permanent monuments as will perpetuate and fix the locus thereof.

I further certify that Five Hundred Dollars worth of labor has been expended or improvements made upon said Mining Claim by claimant or its grantors, and that said improvements consist of

Four Discovery Cuts, two Tunnels, two Shafts, one Tunnel and Winze one Tunnel House and one Cut

that the location of said improvements is correctly shown upon this plat, and that no portion of said labor or improvements has been included in the estimate of expenditures upon any other claim.

And I further certify that this is a correct plat of said Mining Claim made in conformity with said original field notes of the survey thereof, and the same is hereby approved.

U.S. Surveyor General's Office
Cheyenne Wyoming
October 1, 1903

Thomas P. Hanson
U.S. Surveyor General for
Wyoming

231

A.L.R.

185
April 3, 1905
10884
84

3

55

(4-675)

0629

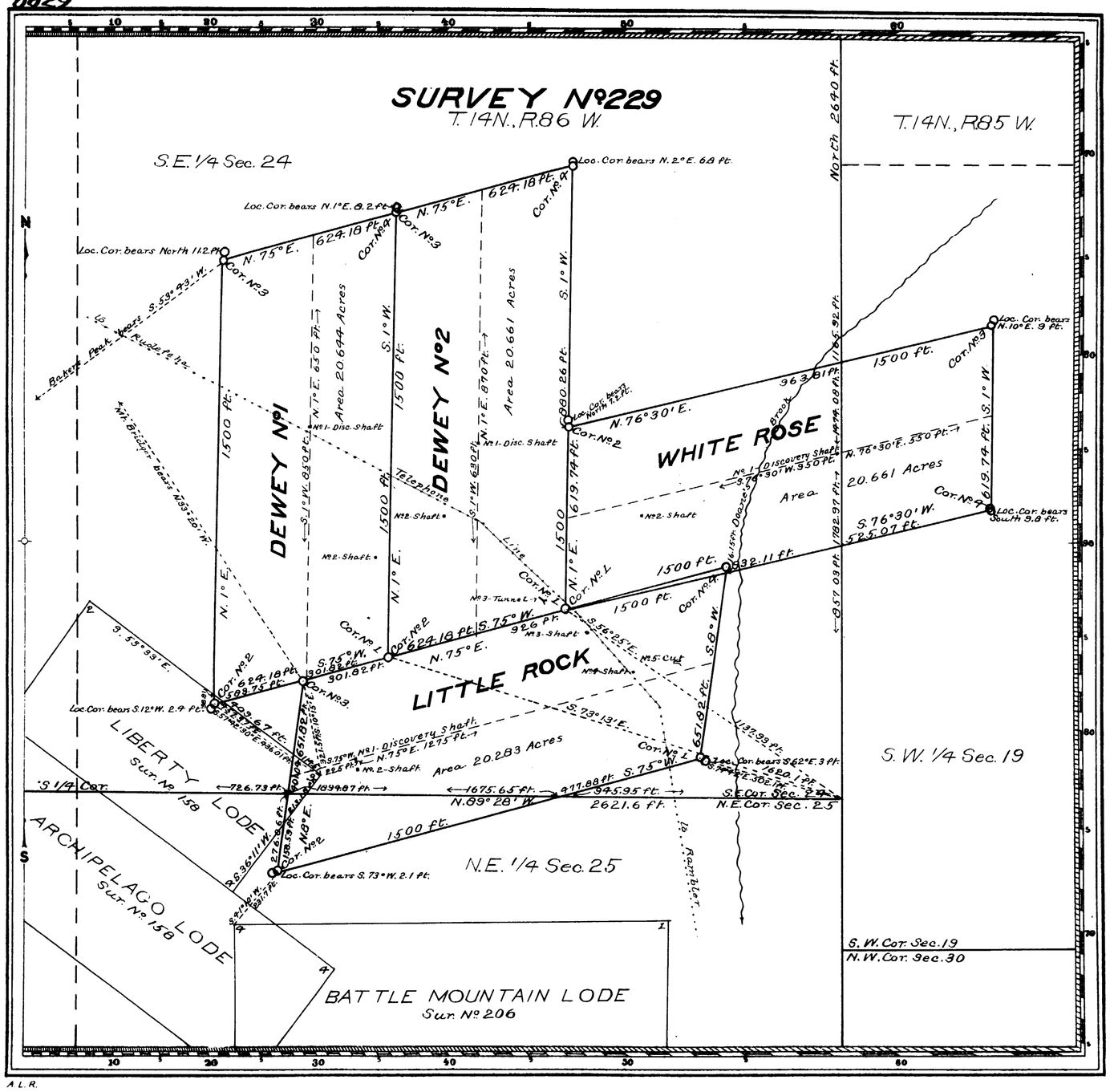

Claim Located as Amended June 26 1899

Mineral Survey Nº 229

Lot Nº

Cheyenne Land District.

PLAT

OF THE CLAIM OF

Andrew Strebel and Soren J. Sorenson

KNOWN AS THE

DEWEY Nº1, DEWEY Nº2, WHITE ROSE AND LITTLE ROCK LODES

IN BATTLE LAKE MINING DISTRICT,
CARBON COUNTY, WYOMING
Containing an Area of 82.249 Acres.
Scale of 300 Feet to the inch.
Variation 15° 20' E.
SURVEYED APRIL 21–24 1903 BY
Robert Z. McCoy,
U.S. Deputy Mineral Surveyor,

The Original Field Notes of the Survey of the Mining Claim of Andrew Strebel and Soren J. Sorenson known as the DEWEY Nº1, DEWEY Nº2, WHITE ROSE AND LITTLE ROCK LODES

from which this plat has been made under my direction, have been examined and approved, and are on file in this Office, and I hereby certify that they furnish such an accurate description of said Mining Claim as will, if incorporated into a patent, serve fully to identify the premises, and that such reference is made therein to natural objects or permanent monuments as will perpetuate and fix the locus thereof.

I further certify that Five Hundred Dollars worth of labor has been expended or improvements made upon said Mining Claim by claimants or grantors, and that said improvements consist of

Four Discovery Shafts, six Shafts, one Cut and one Tunnel

that the location of said improvements is correctly shown upon this plat, and that no portion of said labor or improvements has been included in the estimate of expenditures upon any other claim.

And I further certify that this is a correct plat of said Mining Claim made in conformity with said original field notes of the survey thereof, and the same is hereby approved.

U.S. Surveyor General's Office
Cheyenne, Wyoming
September 30, 1903

Nathan P. Hanson
U.S. Surveyor General for Wyoming

H. B. P.

229

179
March 1, 1905
40717
64

3

(4-675)

5625

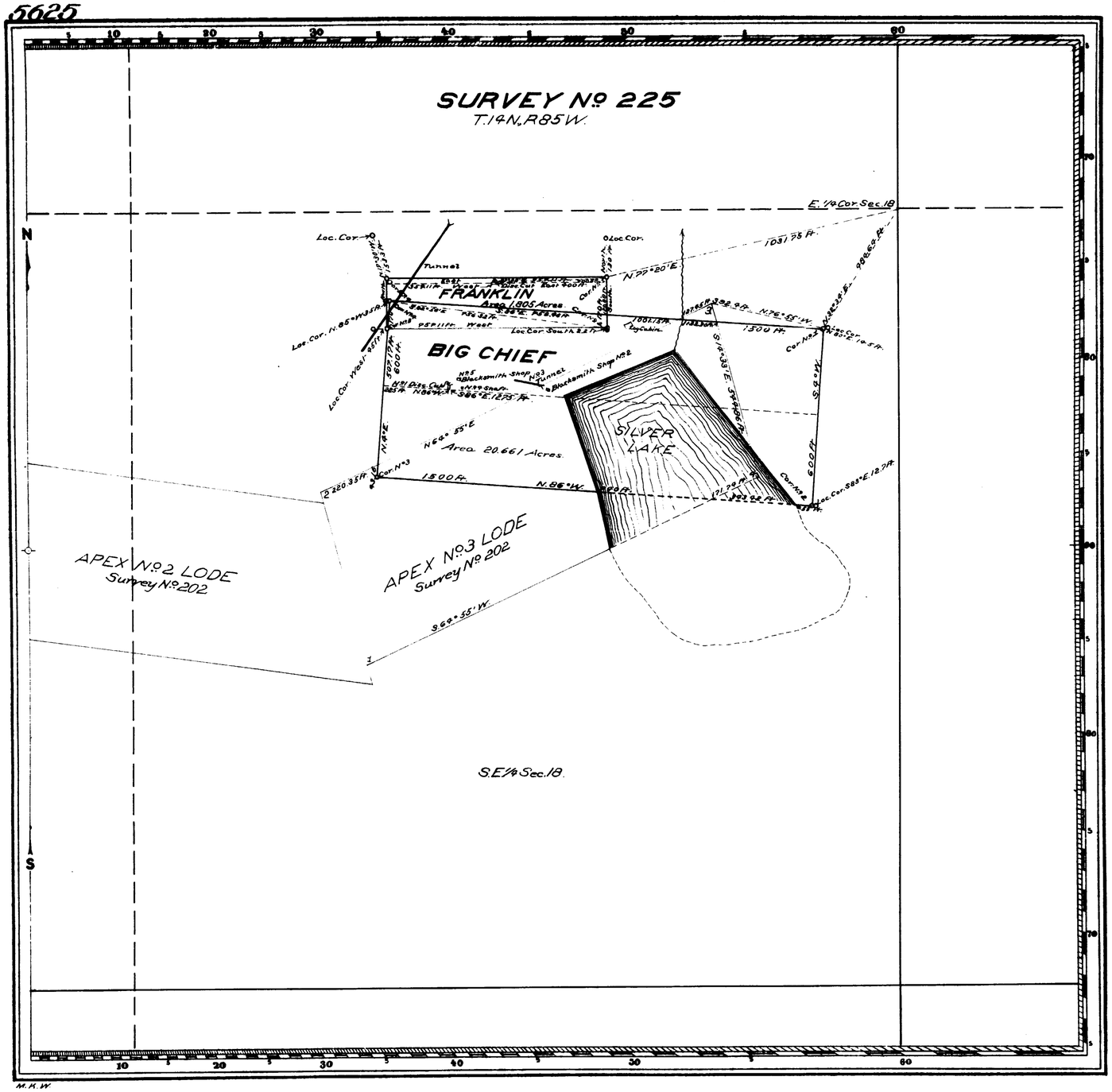

M.K.W.

Claim Located July 29, 1899 & August 2 1902

Mineral Survey No. 225

Lot No.

Cheyenne Land District.

PLAT

OF THE CLAIM OF

The Big Chief Mining Co.

KNOWN AS THE

BIG CHIEF AND FRANKLIN LODES

IN UPPER PLATTE MINING DISTRICT,
CARBON COUNTY, WYOMING
Containing an Area of 22.966 Acres.
Scale of 300 Feet to the inch.
Variation 15° 20' E
SURVEYED FEBRUARY 22 MARCH 24, 1903
BY Robert Z. McCoy,
U.S. Deputy Mineral Surveyor,

The Original Field Notes of the Survey of the Mining Claim of The Big Chief Mining Co. known as the

BIG CHIEF AND FRANKLIN LODES

from which this plat has been made under my direction, have been examined and approved, and are on file in this Office, and I hereby certify that they furnish such an accurate description of said Mining Claim as will, if incorporated into a patent, serve fully to identify the premises, and that such reference is made therein to natural objects or permanent monuments as will perpetuate and fix the locus thereof.

I further certify that Five Hundred Dollars worth of labor has been expended or improvements made upon said Mining Claim by claimant or its grantor, and that said improvements consist of

Two Discovery Cuts, two Blacksmith Shops, one Shaft and one Tunnel.

that the location of said improvements is correctly shown upon this plat, and that no portion of said labor or improvements has been included in the estimate of expenditures upon any other claim.

And I further certify that this is a correct plat of said Mining Claim made in conformity with said original field notes of the survey thereof, and the same is hereby approved.

U.S. Surveyor General's Office
Cheyenne, Wyoming
April 13, 1903

Arthur P. Hanson
U.S. Surveyor General for Wyoming.

225

ENT. NO. ..... NOTES
PAT. NO. ..... V .....
C. S. NO. 84 P .....

3

39

(4-675)

5624

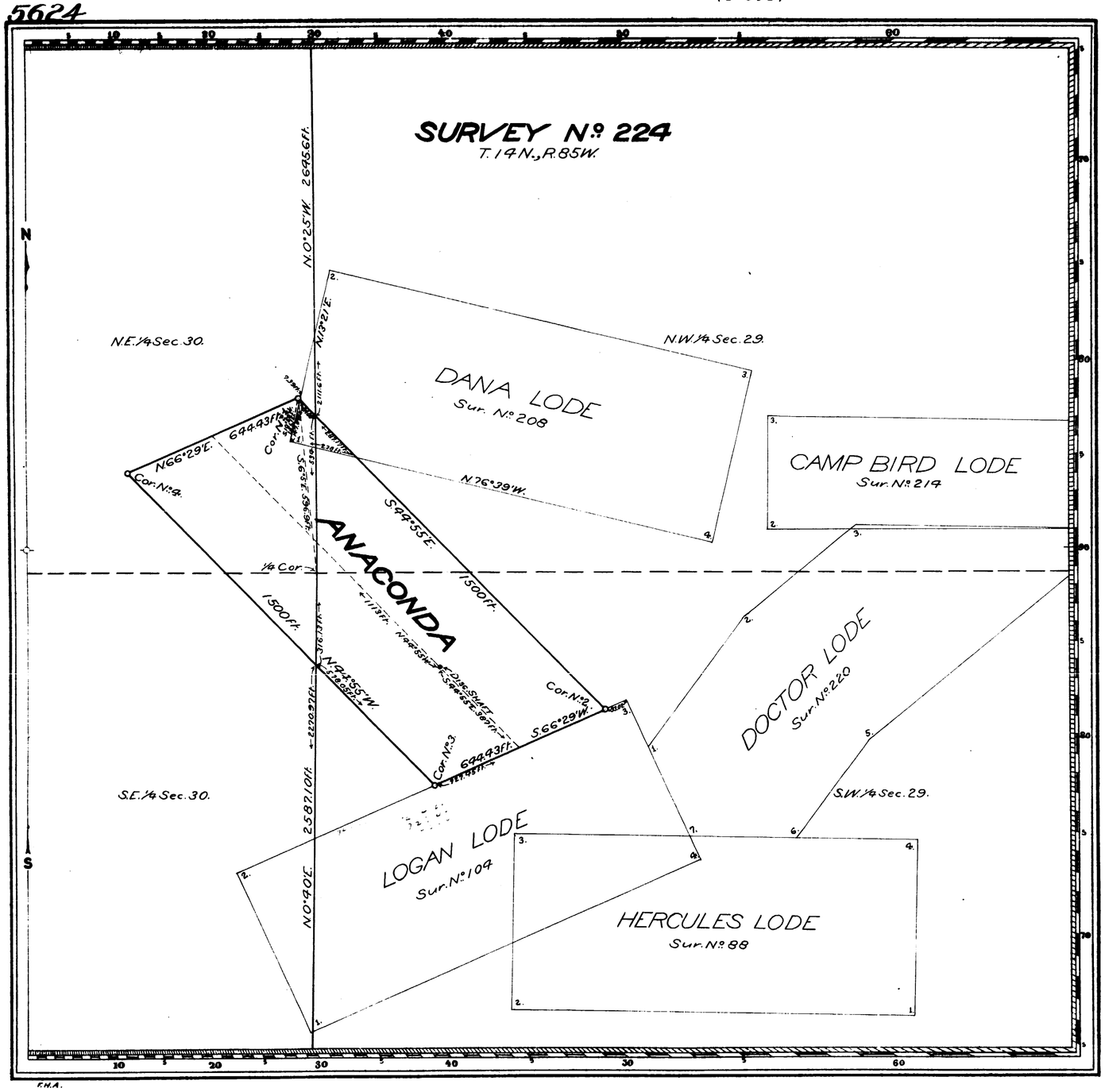

Claim Located as Amended November 28, 1902

Mineral Survey No. 224

Lot No.

Cheyenne Land District.

PLAT

OF THE CLAIM OF

Stuart Edgar

KNOWN AS THE

ANACONDA LODE

IN UPPER PLATTE MINING DISTRICT,
CARBON COUNTY, WYOMING

Containing an Area of 20.259 Acres.

Scale of 300 Feet to the inch.

Variation 15° 30' E.

SURVEYED DECEMBER 16, 1902 - FEBRUARY 24, 1903

BY Robert Z. McCoy,
U.S. Deputy Mineral Surveyor,

The Original Field Notes of the Survey of the Mining Claim of Stuart Edgar known as the

ANACONDA LODE

from which this plat has been made under my direction, have been examined and approved, and are on file in this Office; and I hereby certify that they furnish such an accurate description of said Mining Claim as will, if incorporated into a patent, serve fully to identify the premises, and that such reference is made therein to natural objects or permanent monuments as will perpetuate and fix the locus thereof.

I further certify that Five Hundred Dollars worth of labor has been expended or improvements made upon said Mining Claim by claimant or his grantors, and that said improvements consist of

The Discovery Shaft

that the location of said improvements is correctly shown upon this plat, and that no portion of said labor or improvements has been included in the estimate of expenditures upon any other claim.

And I further certify that this is a correct plat of said Mining Claim made in conformity with said original field notes of the survey thereof, and the same is hereby approved.

U.S. Surveyor General's Office,
Cheyenne, Wyoming,
March 30, 1903

Thomas P. Hanna
U.S. Surveyor General for Wyoming

224

158
June 20, 1904
39129
92

3

38

(4-675)

ACCESSION No. 5620

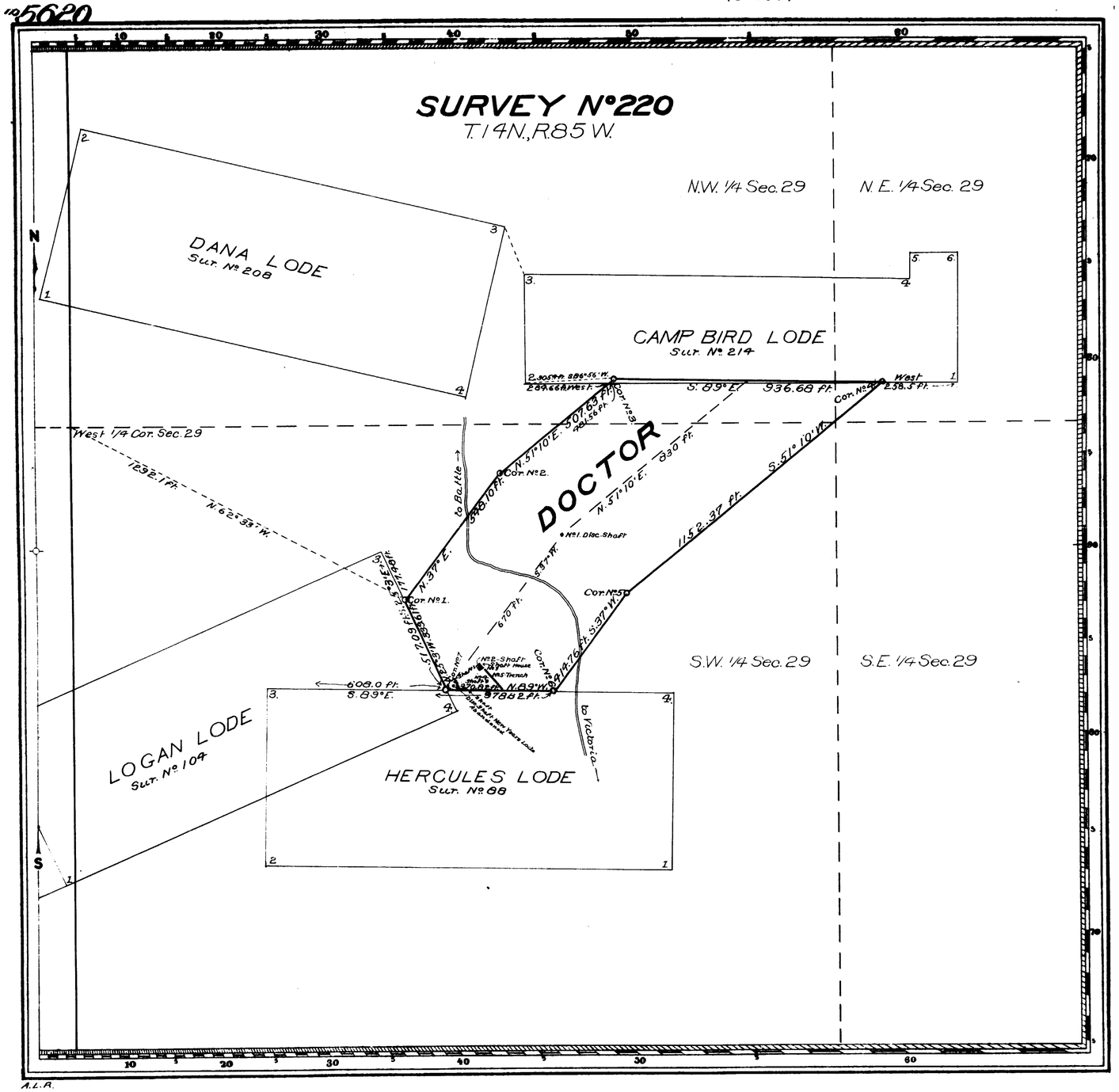

A.L.R.

Claim Located as Amended November 22 1902

Mineral Survey No. 220

Lot No.

Cheyenne Land District.

PLAT

OF THE CLAIM OF

Stuart Edgar

KNOWN AS THE

DOCTOR LODE

UPPER PLATTE MINING DISTRICT,
CARBON COUNTY, WYOMING
Containing an Area of 19.362 Acres.
Scale of 300 Feet to the inch.
Variation 15° 30' E.
SURVEYED DECEMBER 15, 1902 FEBRUARY 24, 1903
BY Robert Z. McCoy,
U.S. Deputy Mineral Surveyor,

The Original Field Notes of the Survey of the Mining Claim of Stuart Edgar known as the

DOCTOR LODE

from which this plat has been made under my direction, have been examined and approved, and are on file in this Office, and I hereby certify that they furnish such an accurate description of said Mining Claim as will, if incorporated into a patent, serve fully to identify the premises, and that such reference is made therein to natural objects or permanent monuments as will perpetuate, and fix the locus thereof.

I further certify that Five Hundred Dollars worth of labor has been expended, or improvements made upon said Mining Claim, by claimant or his grantors, and that said improvements consist of the Discovery Shaft, two Shafts, one Shaft House and one Trench

that the location of said improvements is correctly shown upon this plat, and that no portion of said labor or improvements has been included in the estimate of expenditures upon any other claim.

And I further certify that this is a correct plat of said Mining Claim made in conformity with said original field notes of the survey thereof, and the same is hereby approved.

U.S. Surveyor General's Office, Cheyenne Wyoming, March 26, 1903

Matthew P. Hannan
U.S. Surveyor General for Wyoming

M

220

160
July 21, 1904
39413
gr

3

37

(4-675)

5619

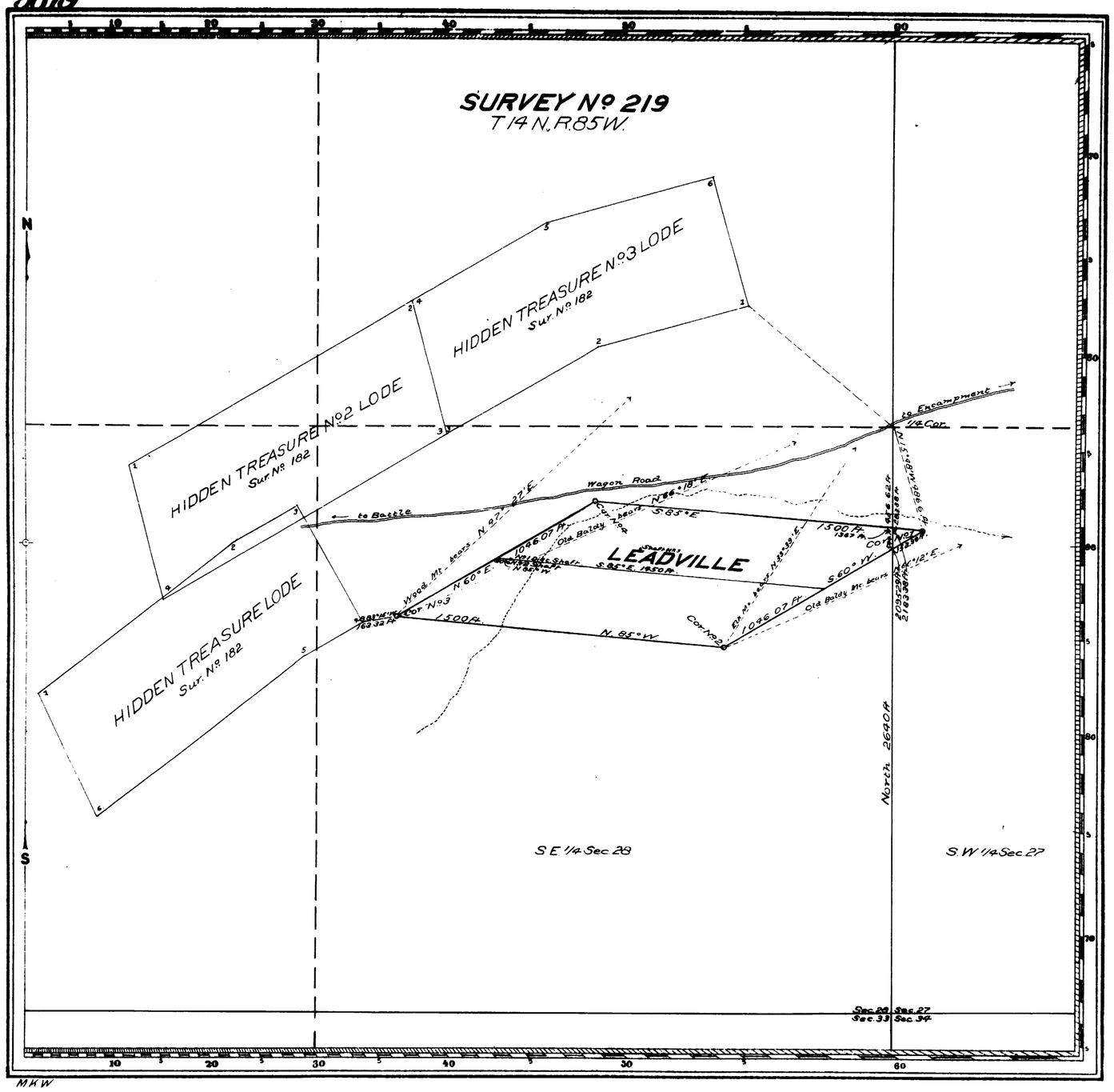

Claim Located as Amended, November 22, 1902

Mineral Survey No 219

Lot No

Cheyenne Land District.

PLAT

OF THE CLAIM OF

Stuart Edgar.

KNOWN AS THE

LEADVILLE LODE

IN UPPER PLATTE MINING DISTRICT,
CARBON COUNTY, WYOMING
Containing an Area of 20.661 Acres.
Scale of 400 Feet to the inch.
Variation 15° 25' E
SURVEYED DECEMBER 17, 1902 - FEBRUARY 21, 1903 Incl.
BY Robert Z. McCoy,
U.S. Deputy Mineral Surveyor,

The Original Field Notes of the Survey of the Mining Claim of Stuart Edgar known as the

LEADVILLE LODE

from which this plat has been made under my direction, have been examined and approved, and are on file in this Office; and I hereby certify that they furnish such an accurate description of said Mining Claim as will, if incorporated into a patent, serve fully to identify the premises, and that such reference is made therein to natural objects or permanent monuments as will perpetuate and fix the locus thereof.

I further certify that Five Hundred Dollars worth of labor has been expended or improvements made upon said Mining Claim by claimant and that said improvements consist of The Discovery Shaft and two Shafts.

that the location of said improvements is correctly shown upon this plat, and that no portion of said labor or improvements has been included in the estimate of expenditures upon any other claim.

And I further certify that this is a correct plat of said Mining Claim made in conformity with said original field notes of the survey thereof, and the same is hereby approved.

U.S. Surveyor General's Office. Stephen P. Hanson

Cheyenne, Wyoming. U.S. Surveyor General for

March 23, 1903 Wyoming

M

219

157
June 20, 1904
39128
91

3

28

(4-675)

5614

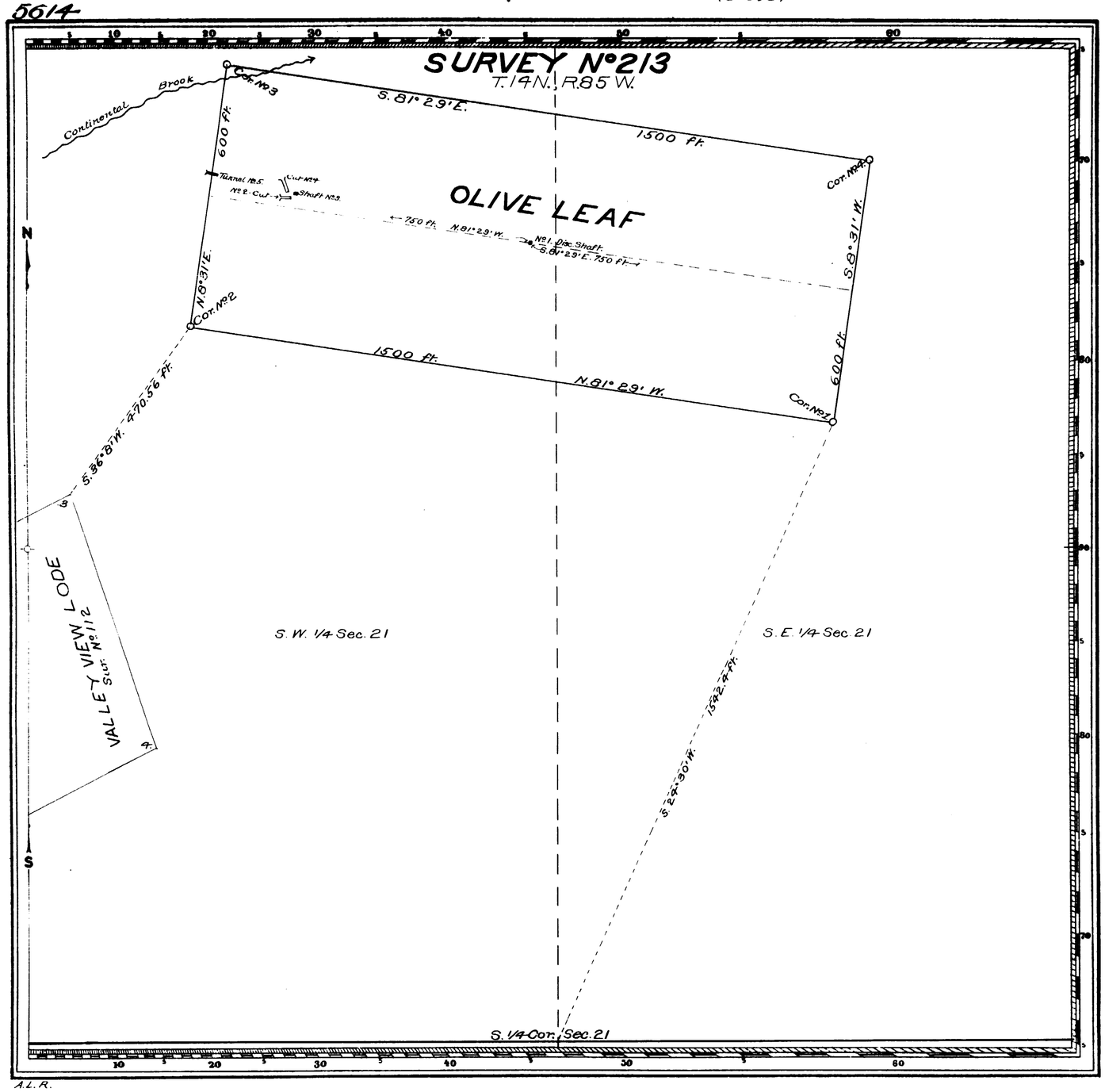

A.L.R.

Claim Located as Amended October 29, 1902

Mineral Survey Nº213

Lot Nº

Cheyenne **Land District.**

PLAT

OF THE CLAIM OF

The Caledonia Copper Company

KNOWN AS THE

OLIVE LEAF LODE

IN UPPER PLATTE ***MINING DISTRICT,***
CARBON ***COUNTY,*** WYOMING
Containing an Area of 20.661 *Acres.*
Scale of 200 *Feet to the inch.*
Variation 15° 15' E
SURVEYED NOVEMBER 9th 1902 ***BY***
Robert Z. McCoy,
U.S. Deputy Mineral Surveyor,

The Original Field Notes of the Survey of the Mining Claim of
The Caledonia Copper Company
known as the
OLIVE LEAF LODE

from which this plat has been made under my direction, have been examined and approved, and are on file in this Office; and I hereby certify that they furnish such an accurate description of said Mining Claim as will, if incorporated into a patent, serve fully to identify the premises, and that such reference is made therein to natural objects or permanent monuments as will perpetuate and fix the locus thereof.

I further certify that Five Hundred Dollars worth of labor has been expended or improvements made upon said Mining Claim by claimant or its grantors, and that said improvements consist of
One Discovery Shaft, two Cuts, one Shaft and one Tunnel

that the location of said improvements is correctly shown upon this plat, and that no portion of said labor or improvements has been included in the estimate of expenditures upon any other claim.

And I further certify that this is a correct plat of said Mining Claim made in conformity with said original field notes of the survey thereof, and the same is hereby approved.

U.S. Surveyor General's Office
Cheyenne, Wyoming
January 2, 1903

Thos. P. Hanson
U.S. Surveyor General for
Wyoming

151
June 20, 1904
31125
87

213

3

M.A. 155
M.E. 150 June 11. 1903
Patented

32

(4-675)

5616

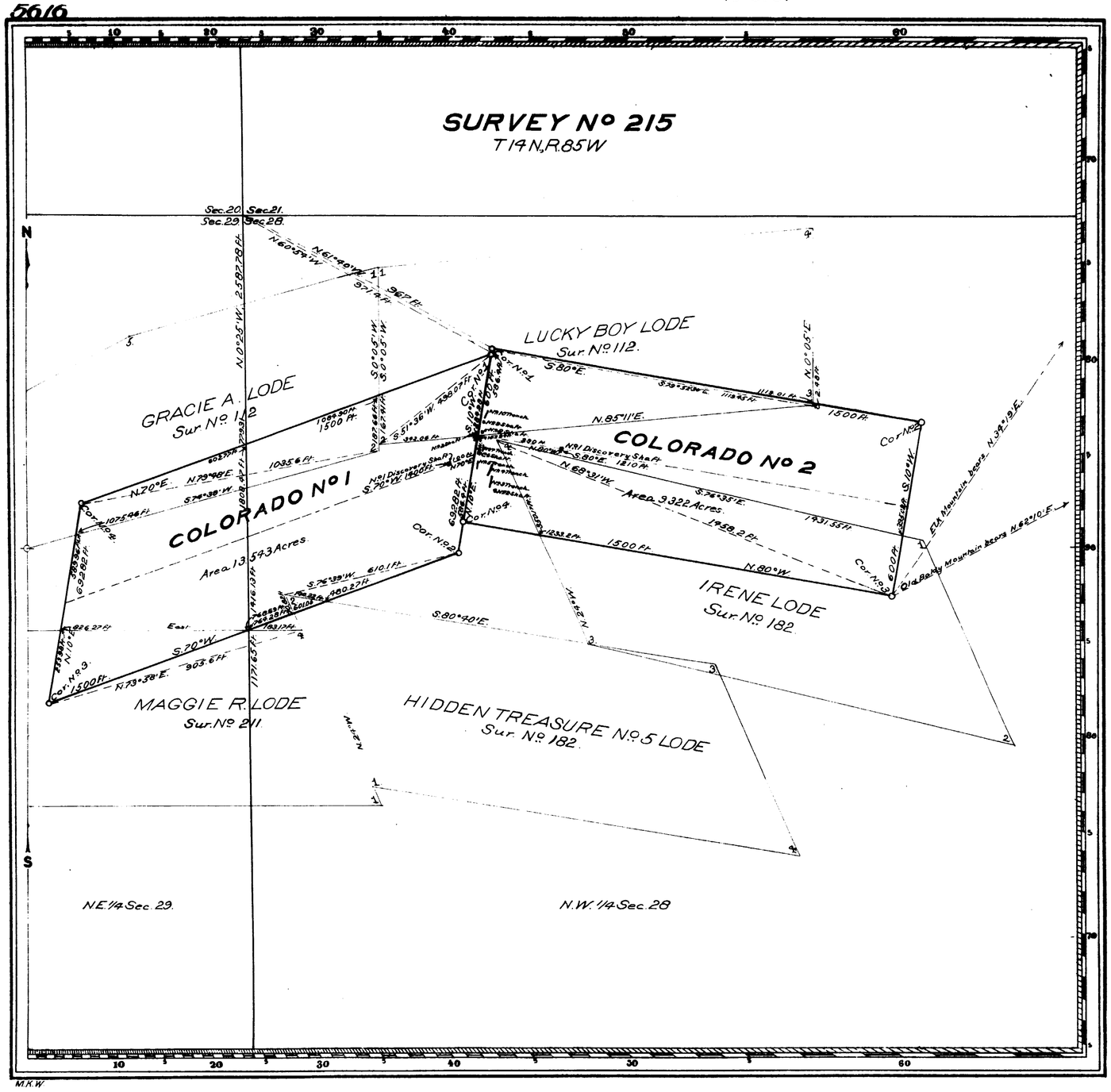

Claim Located as Amended October 23rd., 1902

Mineral Survey No 215

Lot No
Cheyenne Land District.

PLAT

OF THE CLAIM OF

The Caledonia Copper Company.
KNOWN AS THE

COLORADO No 1 AND COLORADO No 2 LODES

IN UPPER PLATTE MINING DISTRICT,
CARBON COUNTY, WYOMING
Containing an Area of 22.865 Acres.
Scale of 300 Feet to the inch.
Variation 15°15'E
SURVEYED NOVEMBER 9th-10th 1902 BY
Robert Z. McCoy
U.S. Deputy Mineral Surveyor,

The Original Field Notes of the Survey of the Mining Claim of The Caledonia Copper Company. known as the

Colorado No 1 and Colorado No 2 Lodes.

from which this plat has been made under my direction, have been examined and approved, and are on file in this Office; and I hereby certify that they furnish such an accurate description of said Mining Claim as will, if incorporated into a patent, serve fully to identify the premises, and that such reference is made therein to natural objects or permanent monuments as will perpetuate and fix the locus thereof.

I further certify that an amount equal to Five Hundred Dollars worth of labor has been expended or improvements made for the benefit of each location upon said Mining Claim by claimant or its grantors, and that said improvements consist of

Two Discovery Shafts, five Shafts, and five Trenches.

that the location of said improvements is correctly shown upon this plat, and that no portion of said labor or improvements has been included in the estimate of expenditures upon any other claim.

And I further certify that this is a correct plat of said Mining Claim made in conformity with said original field notes of the survey thereof, and the same is hereby approved.

U.S. Surveyor General's Office
Cheyenne, Wyoming.
February 4th, 1903

Anthony P. Hanson
U.S. Surveyor General for Wyoming.

M.K.W.

150
June 20, 1904
39124
91

215

3

92

V

(4-675)

5615

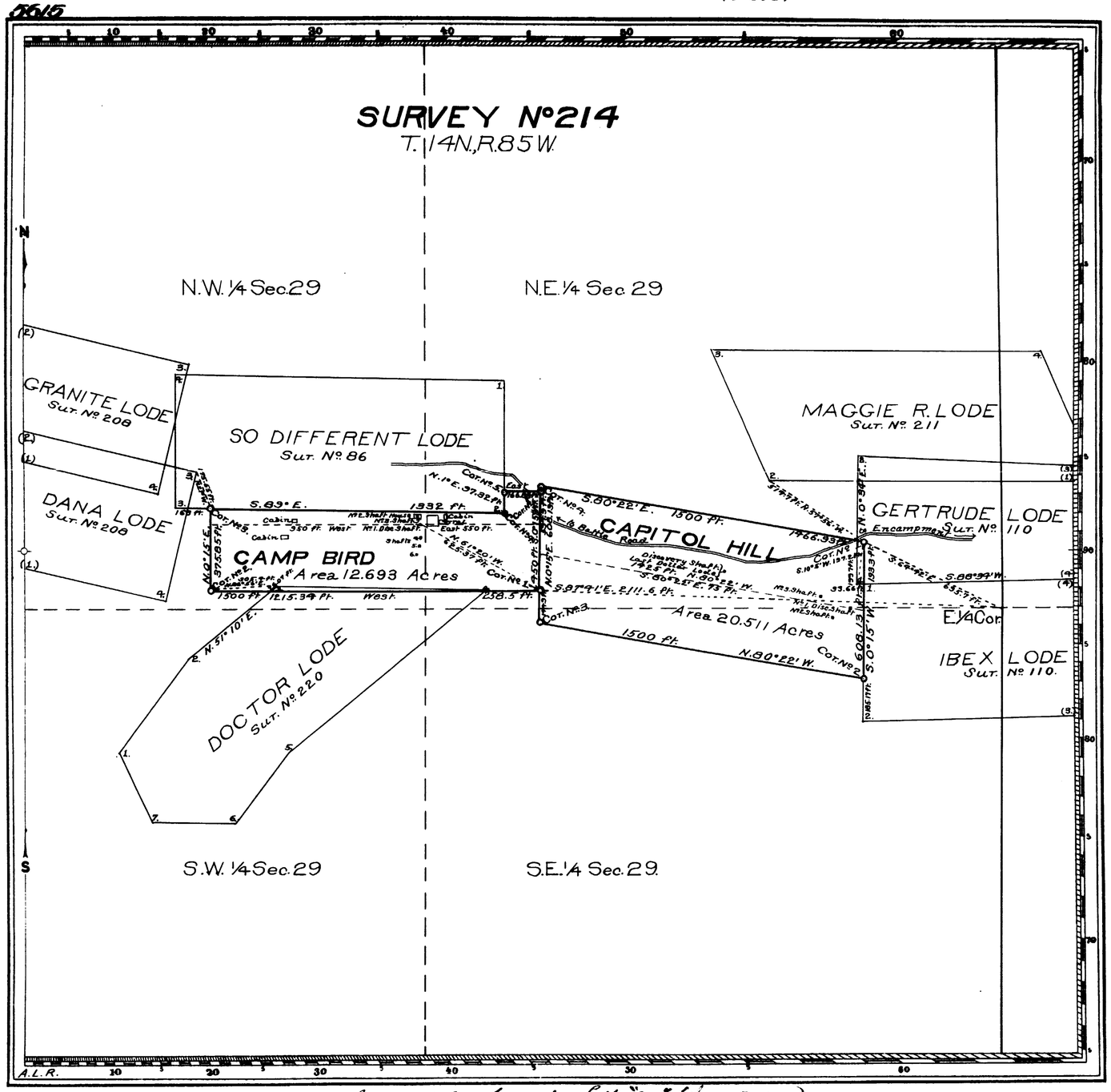

Claim Located October 24 and 15, 1902.

Mineral Survey No 214

Lot No

Cheyenne Land District.

PLAT

OF THE CLAIM OF

R.H. Young

KNOWN AS THE

CAPITOL HILL AND CAMP BIRD LODES

IN UPPER PLATTE MINING DISTRICT, CARBON COUNTY, WYOMING

Containing an Area of 33204 Acres.

Scale of 400 Feet to the inch.

Variation 15° 15' E.

SURVEYED NOVEMBER 10-11 1902 BY

Robert Z. McCoy U.S. Deputy Mineral Surveyor,

The Original Field Notes of the Survey of the Mining Claim of R.H. Young known as the Capitol Hill and Camp Bird Lodes

from which this plat has been made under my direction, have been examined and approved, and are on file in this Office; and I hereby certify that they furnish such an accurate description of said Mining Claim as will, if incorporated into a patent, serve fully to identify the premises, and that such reference is made therein to natural objects or permanent monuments as will perpetuate and fix the locus thereof.

I further certify that an amount equal to Five Hundred Dollars worth of labor has been expended or improvements made for the benefit of each location upon said Mining Claim by claimant or his grantors, and that said improvements consist of

2 discovery shafts, 6 shafts and 1 shaft house.

that the location of said improvements is correctly shown upon this plat, and that no portion of said labor or improvements has been included in the estimate of expenditures upon any other claim.

And I further certify that this is a correct plat of said Mining Claim made in conformity with said original field notes of the survey thereof, and the same is hereby approved.

U.S. Surveyor General's Office Alphen P. Hanson

Cheyenne, Wyoming U.S. Surveyor General for

September 7, 1904 Wyoming

H.B.P.

Canceled By Comm's Letter "N" (Land Office) March 17, 1913

214

01764

92

[illegible]

5612

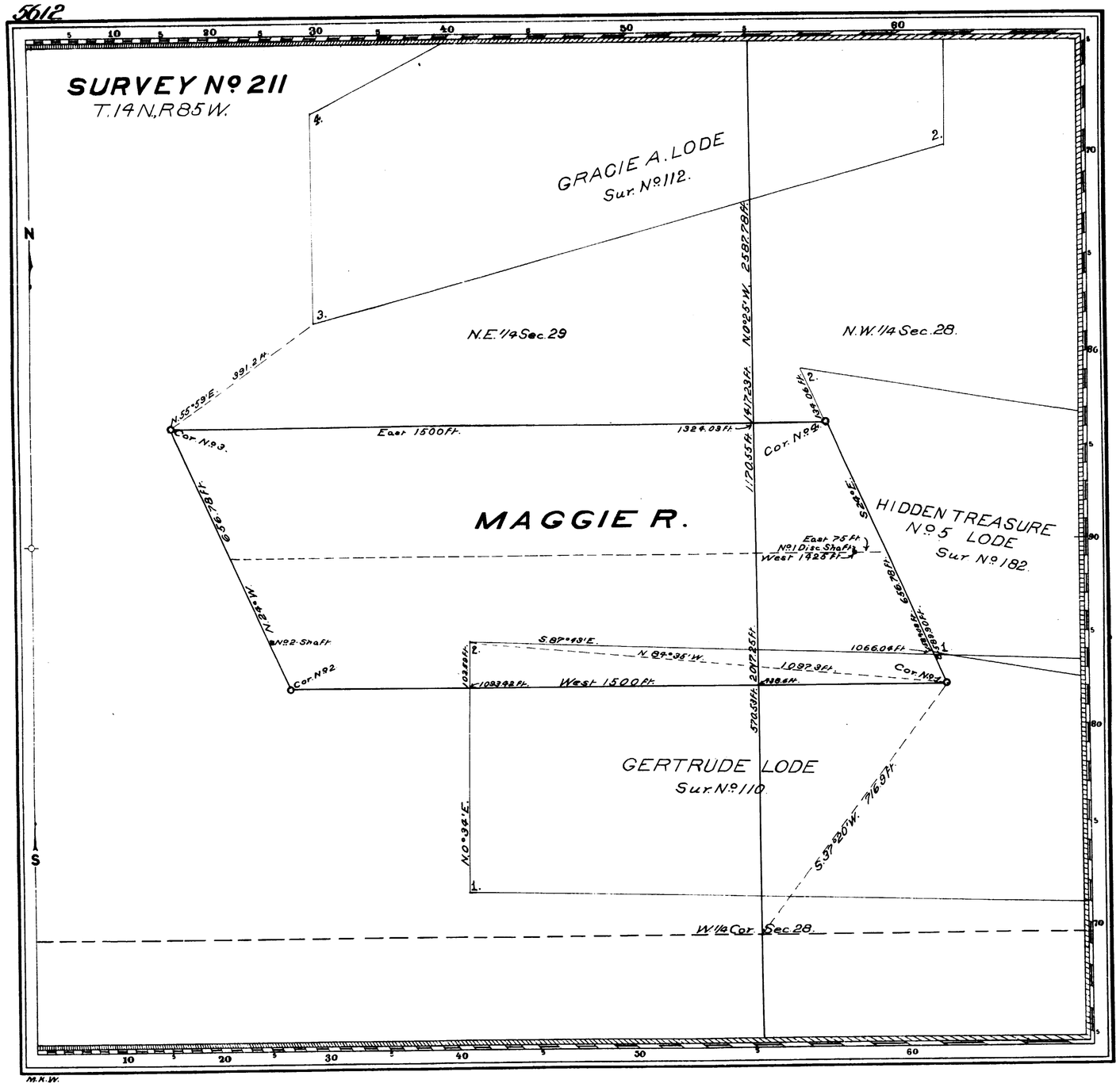

Claim Located September 30th, 1902

Mineral Survey No 211

Lot No

Cheyenne Land District.

PLAT

OF THE CLAIM OF

H.M. Rice and Maggie J. Rice.

KNOWN AS THE

MAGGIE R. LODE

IN UPPER PLATTE MINING DISTRICT,
CARBON COUNTY, WYOMING
Containing an Area of 18.627 Acres.
Scale of 200 Feet to the inch.
Variation 15° 15' E
SURVEYED OCTOBER-29th, 1902 BY
Robert Z. McCoy,
U.S. Deputy Mineral Surveyor.

The Original Field Notes of the Survey of the Mining Claim of H.M. Rice and Maggie J. Rice. known as the

MAGGIE R. LODE.

from which this plat has been made under my direction, have been examined and approved, and are on file in this Office; and I hereby certify that they furnish such an accurate description of said Mining Claim as will, if incorporated into a patent, serve fully to identify the premises, and that such reference is made therein to natural objects or permanent monuments as will perpetuate and fix the locus thereof.

I further certify that Five Hundred Dollars worth of labor has been expended or improvements made upon said Mining Claim by claimants ~~or their grantors~~, and that said improvements consist of

The Discovery Shaft and one Shaft.

that the location of said improvements is correctly shown upon this plat, and that no portion of said labor or improvements has been included in the estimate of expenditures upon any other claim.

And I further certify that this is a correct plat of said Mining Claim made in conformity with said original field notes of the survey thereof, and the same is hereby approved.

U.S. Surveyor General's Office
Cheyenne, Wyoming
January 27, 1903

Stephen P. Hanson
U.S. Surveyor General for
Wyoming.

M.K.W.

FILING NO..... NOTES
PAGE S..... V.....
G. P. O. 9x..... P.....

211

3

24.

(4-675)

5609

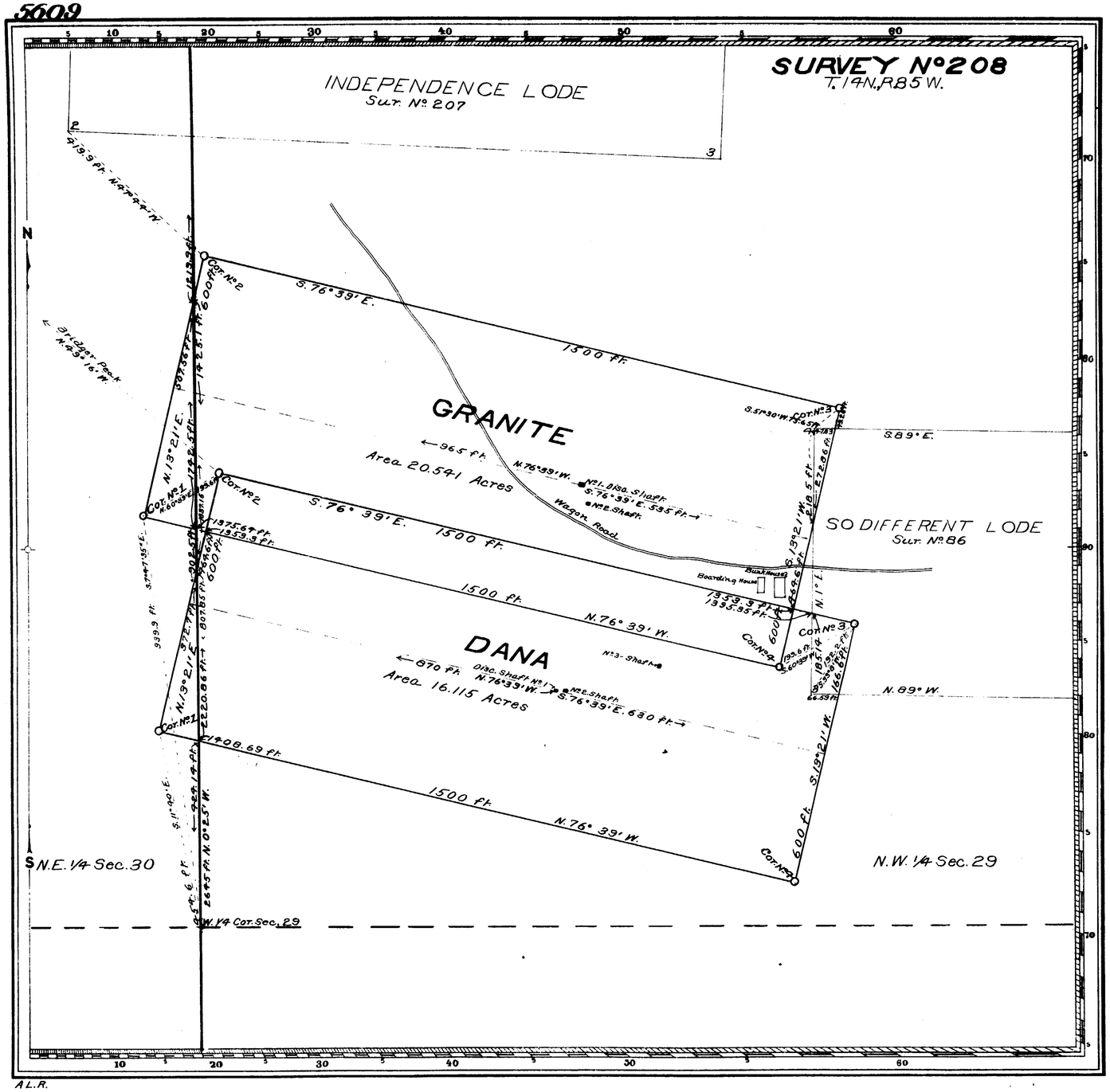

A.L.R.

Claim Located as Amended September 26 & 28 1902

Mineral Survey No 208

Lot No

Cheyenne Land District.

PLAT

OF THE CLAIM OF

William Malody

KNOWN AS THE

GRANITE AND DANA LODES

IN BATTLE LAKE MINING DISTRICT,
CARBON COUNTY, WYOMING
Containing an Area of 36.656 Acres.
Scale of 200 Feet to the inch.
Variation 15° 30' E
SURVEYED OCTOBER 12–16 1902 BY
T. Russell Countryman,
U.S. Deputy Mineral Surveyor,

The Original Field Notes of the Survey of the Mining Claim of
William Malody
known as the
GRANIT E and DANA LODES

from which this plat has been made under my direction, have been examined and approved, and are on file in this Office; and I hereby certify that they furnish such an accurate description of said Mining Claim as will, if incorporated into a patent, serve fully to identify the premises, and that such reference is made therein to natural objects or permanent monuments as will perpetuate and fix the locus thereof.

I further certify that Five Hundred Dollars worth of labor has been expended or improvements made upon said Mining Claim by claimant or his grantors, and that said improvements consist of

Two Discovery Shafts and three Shafts

that the location of said improvements is correctly shown upon this plat, and that no portion of said labor or improvements has been included in the estimate of expenditures upon any other claim.

And I further certify that this is a correct plat of said Mining Claim made in conformity with said original field notes of the survey thereof, and the same is hereby approved

U.S. Surveyor General's Office
Cheyenne, Wyoming
December 2, 1902

Mathew P. Hanna
U.S. Surveyor General for
Wyoming

208

155
June 20, 1904
39126
94

3

(4-675)

5608

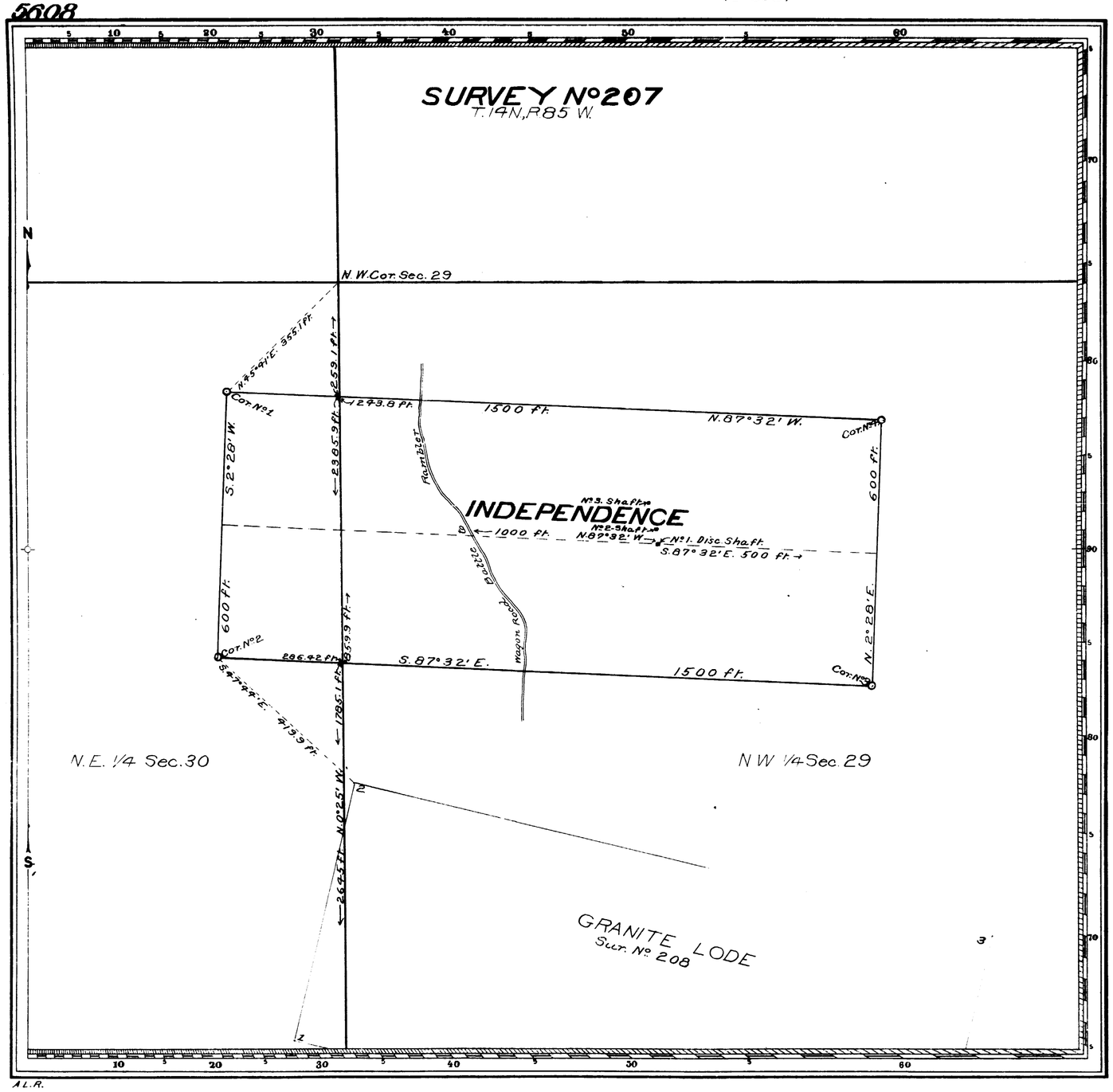

Claim Located as Amended September 28, 1902

Mineral Survey No **207**

Lot No

Cheyenne Land District.

PLAT

OF THE CLAIM OF

William Malody

KNOWN AS THE

INDEPENDENCE LODE

IN BATTLE LAKE MINING DISTRICT, CARBON COUNTY, WYOMING

Containing an Area of 20.661 Acres.

Scale of 200 feet to the inch.

Variation 15° 30' E.

SURVEYED OCTOBER 11–13 1902 BY

T. Russell Countryman,

U.S. Deputy Mineral Surveyor,

The Original Field Notes of the Survey of the Mining Claim of

William Malody

known as the

INDEPENDENCE LODE

from which this plat has been made under my direction, have been examined and approved, and are on file in this Office; and I hereby certify that they furnish such an accurate description of said Mining Claim as will, if incorporated into a patent, serve fully to identify the premises, and that such reference is made therein to natural objects or permanent monuments as will perpetuate and fix the locus thereof.

I further certify that Five Hundred Dollars worth of labor has been expended or improvements made upon said Mining Claim by claimant or his grantors, and that said improvements consist of

One Discovery Shaft and two Shafts

that the location of said improvements is correctly shown upon this plat, and that no portion of said labor or improvements has been included in the estimate of expenditures upon any other claim.

And I further certify that this is a correct plat of said Mining Claim made in conformity with said original field notes of the survey thereof, and the same is hereby approved.

U.S. Surveyor General's Office Alpheus P. Harmon

Cheyenne, Wyoming *U.S. Surveyor General for*

November 26, 1902 *Wyoming*

207

FILED 157 NOTES
June 13, 1904
No. 039215 V .....
Class. 9x P .....

3

50

(4-675)

5607

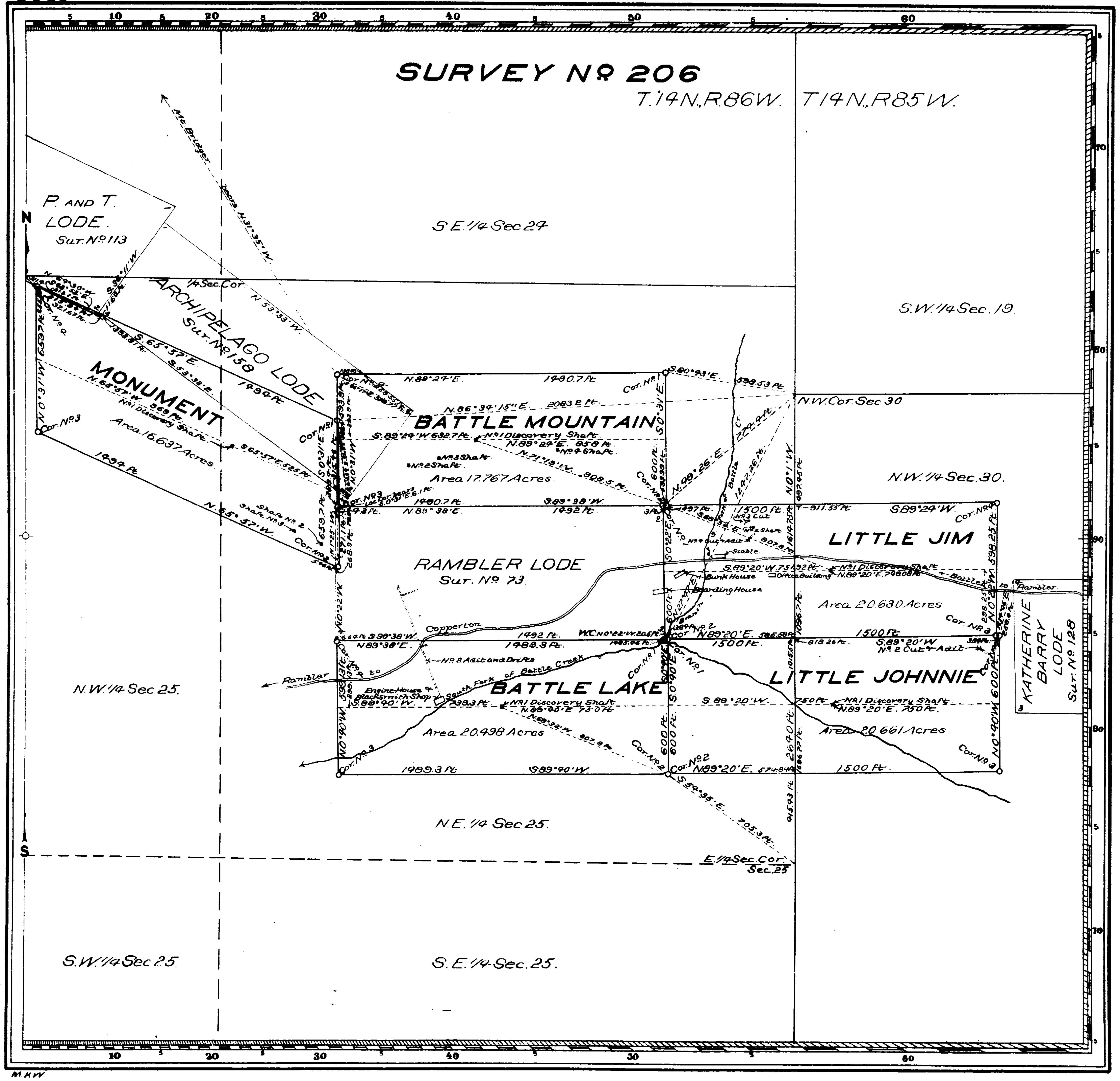

Claim Located February 19, 1896, October, 27, 1896 & April 27, 1897.
Amended, October 1, 1901 and September 26, 1902.
Mineral Survey Nº *206*

L.O.T. Nº
Cheyenne Land District.

PLAT

OF THE CLAIM OF
The Battle Lake Tunnel Site Mining Company.
KNOWN AS THE

BATTLE LAKE, MONUMENT, BATTLE MOUNTAIN, LITTLE JOHNNIE AND LITTLE JIM LODES.

IN *BATTLE LAKE* MINING DISTRICT,
CARBON COUNTY, *WYOMING.*
Containing an Area of *96.193* Acres.
Scale of *400* Feet to the inch.
Variation *15°15′E*
SURVEYED *OCTOBER 6–11* 1902 BY
T. Russell Countryman,
U.S. Deputy Mineral Surveyor.

The Original Field Notes of the Survey of the Mining Claim of *The Battle Lake Tunnel Site Mining Company.* known as the
BATTLE LAKE, MONUMENT, BATTLE MOUNTAIN, LITTLE JOHNNIE AND LITTLE JIM LODES.
from which this plat has been made under my direction, have been examined and approved, and are on file in this Office; and I hereby certify that they furnish such an accurate description of said Mining Claim as will, if incorporated into a patent, serve fully to identify the premises, and that such reference is made therein to natural objects or permanent monuments as will perpetuate and fix the locus thereof.
I further certify that ~~Five Hundred Dollars~~ *an amount equal to* Five Hundred Dollars worth of labor has been expended or improvements made *for the benefit of each location* upon said Mining Claim by claimant or *its* grantors, and that said improvements consist of *Five Discovery Shafts, six Shafts, one Cut, two Cuts with Adit and one Adit with Drifts*

that the location of said improvements is correctly shown upon this plat, and that no portion of said labor or improvements has been included in the estimate of expenditures upon any other claim.
And I further certify that this is a correct plat of said Mining Claim made in conformity with said original field notes of the survey thereof, and the same is hereby approved.

U.S. Surveyor General's Office, *Cheyenne, Wyoming.* *Alpheus P. Hanson* U.S. Surveyor General for *Wyoming*
August 21, 1903

M

206

191
May 16, 1905
42283
65

3

22

(4-675)

5603

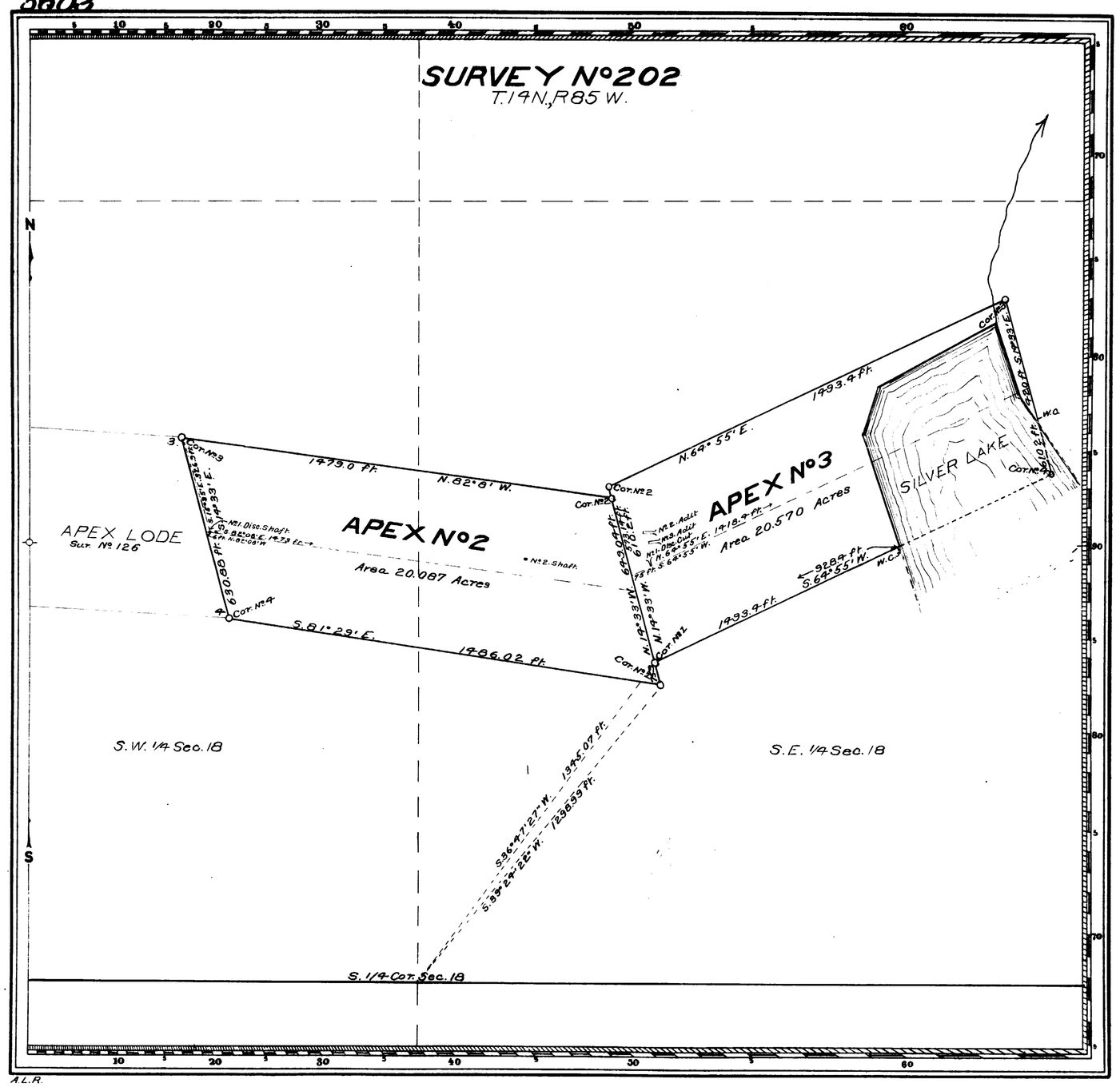

Claim Located as Amended Aug. 15 and Aug. 22, 1902

Mineral Survey No 202

L.O.T. No

Cheyenne Land District.

PLAT

OF THE CLAIM OF

The Battle Lake Copper Exploration Co.

KNOWN AS THE

APEX No 2 AND APEX No 3 LODES

IN BATTLE LAKE MINING DISTRICT, CARBON COUNTY, WYOMING

Containing an Area of 40.657 Acres.

Scale of 300 Feet to the inch.

Variation 15°20' E.

SURVEYED SEPTEMBER 28-30 1902 BY

T. Russell Countryman,

U.S. Deputy Mineral Surveyor,

The Original Field Notes of the Survey of the Mining Claim of The Battle Lake Copper Exploration Co. known as the Apex No 2 and Apex No 3 Lodes

from which this plat has been made under my direction, have been examined and approved, and are on file in this Office; and I hereby certify that they furnish such an accurate description of said Mining Claim as will, if incorporated into a patent, serve fully to identify the premises, and that such reference is made therein to natural objects or permanent monuments as will perpetuate and fix the locus thereof.

I further certify that an amount equal to Five Hundred Dollars worth of labor has been expended or improvements made for the benefit of each location upon said Mining Claim by claimant or its grantors, and that said improvements consist of

One Discovery Shaft, one Discovery Cut, two Adits and one Shaft.

that the location of said improvements is correctly shown upon this plat, and that no portion of said labor or improvements has been included in the estimate of expenditures upon any other claim.

And I further certify that this is a correct plat of said Mining Claim made in conformity with said original field notes of the survey thereof, and the same is hereby approved.

U.S. Surveyor General's Office Cheyenne, Wyoming

November 24, 1902

Alpheus P. Hanson

U.S. Surveyor General for Wyoming

202

ENT. NO. 199 NOTES

PAT. NO. Aug. 17, 1905 V

C. S. NO. 84 P

2

100

(4-675)

5085

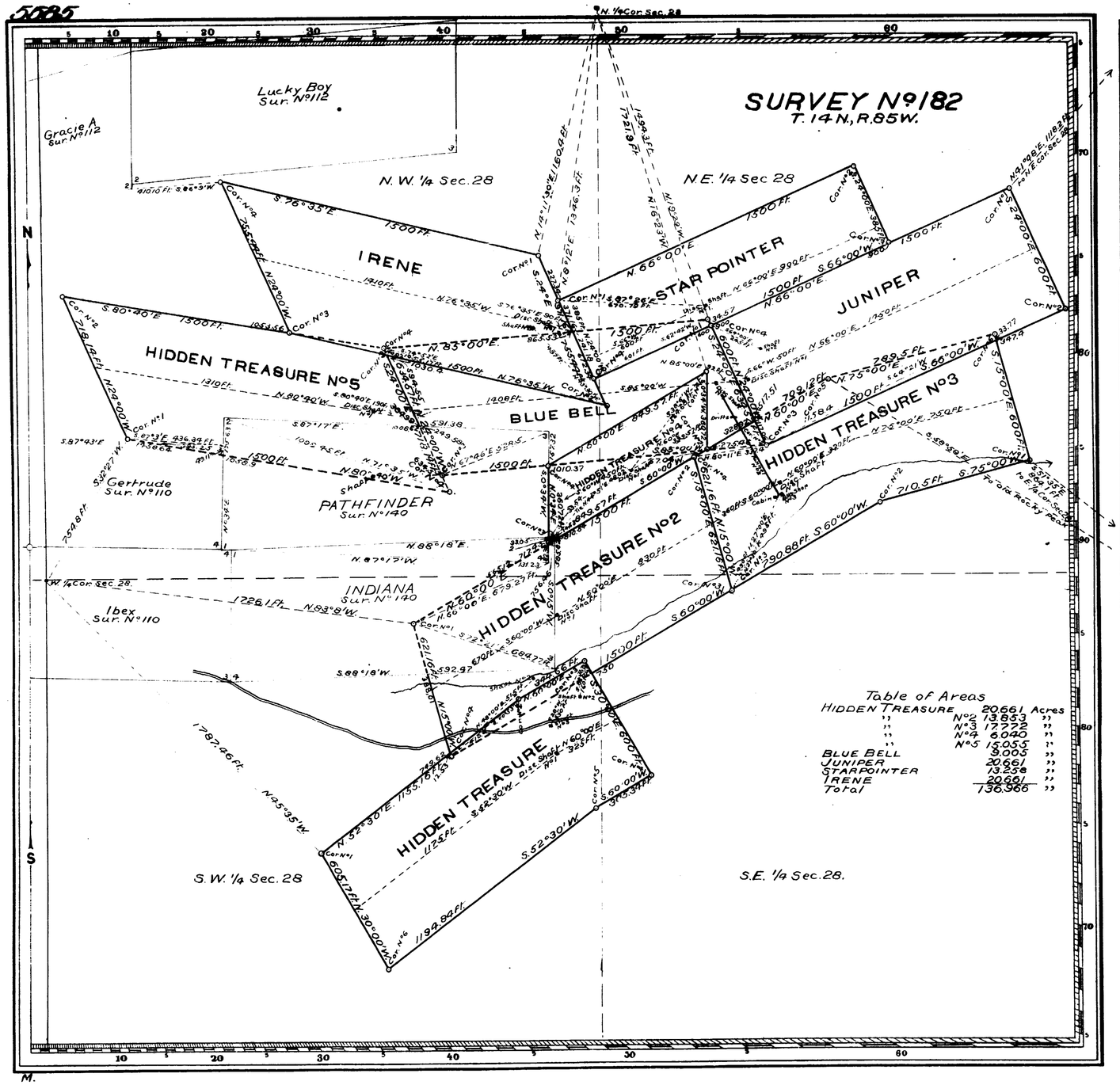

Table of Areas

HIDDEN TREASURE		20.661	Acres
"	No 2	13.853	"
"	No 3	17.772	"
"	No 4	6.040	"
"	No 5	15.055	"
BLUE BELL		3.005	"
JUNIPER		20.661	"
STARPOINTER		13.258	"
IRENE		20.661	"
Total		136.966	"

Claim Located as amended March 5 1902

Mineral Survey No 182

L.O.T. No

Cheyenne Land District.

PLAT

OF THE CLAIM OF

The Hidden Treasure Mining and Tunnel-Site Company

KNOWN AS THE

HIDDEN TREASURE, HIDDEN TREASURE Nos 2, 3, 4 and 5, BLUE BELL, JUNIPER, STAR POINTER and IRENE LODES

IN UPPER PLATTE *MINING DISTRICT,*
CARBON *COUNTY,* WYOMING
Containing an Area of 136.966 *Acres.*
Scale of 400 *feet to the inch.*
Variation 15°15' E.
SURVEYED March 30 - April 5 1902 *BY*
Robert Z. McCoy,
U.S. Deputy Mineral Surveyor,

The Original Field Notes of the Survey of the Mining Claim of The Hidden Treasure Mining and Tunnel-Site Company *known as the* HIDDEN TREASURE, HIDDEN TREASURE Nos 2, 3, 4 and 5, BLUE BELL, JUNIPER, STAR POINTER and IRENE LODES

from which this plat has been made under my direction, have been examined and approved, and are on file in this Office; and I hereby certify that they furnish such an accurate description of said Mining Claim as will, if incorporated into a patent, serve fully to identify the premises, and that such reference is made therein to natural objects or permanent monuments as will perpetuate and fix the locus thereof.

I further certify that an amount equal to *Five Hundred Dollars worth of labor has been expended or improvements made upon said Mining Claim by claimant* for each location *or its grantors, and that said improvements consist of* nine discovery shafts, five shafts, one tunnel and one blacksmithshop.

that the location of said improvements is correctly shown upon this plat, and that no portion of said labor or improvements has been included in the estimate of expenditures upon any other claim.

And I further certify that this is a correct plat of said Mining Claim made in conformity with said original field notes of the survey thereof, and the same is hereby approved.

U.S. Surveyor General's Office Alpheus S. Hanson
Cheyenne, Wyo. *U.S. Surveyor General for*
July 17 1902 Wyoming.

182

134 NOTES
Jan. 25, 1904
37857
91

2

79

(4-675)

5571

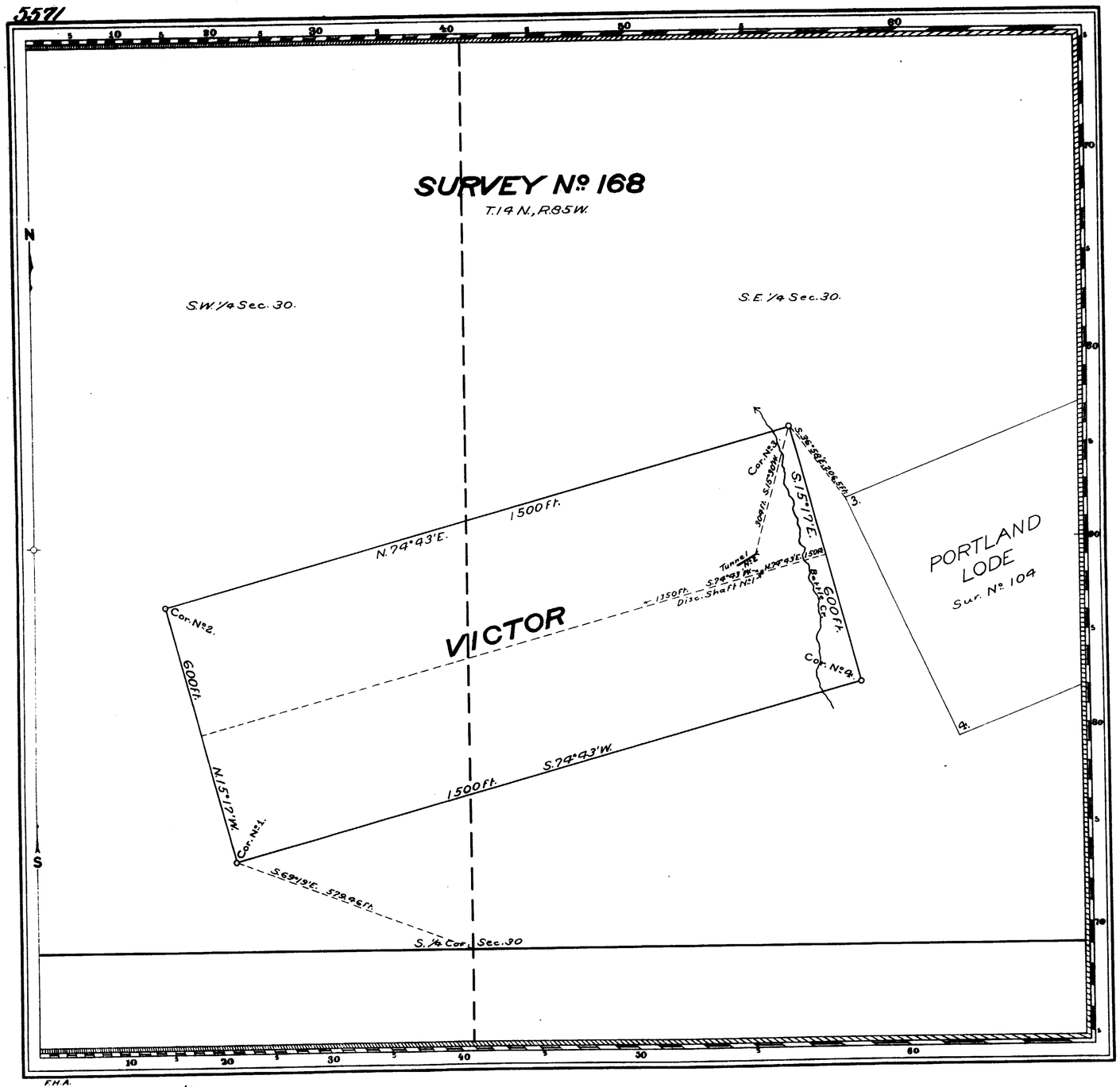

Claim Located as Amended October 28, 1901

Mineral Survey No 168

L.O.T. No
Cheyenne Land District.

PLAT

OF THE CLAIM OF

The Haggarty-Jordan Copper Mining Company
KNOWN AS THE

VICTOR LODE

IN BATTLE LAKE MINING DISTRICT,
CARBON COUNTY, WYOMING.
Containing an Area of 20.661 Acres.
Scale of 200 Feet to the inch.
Variation 15° 35' E.
SURVEYED NOVEMBER 13-14, 1901 BY
Robert Z. McCoy,
U.S. Deputy Mineral Surveyor,

The Original Field Notes of the Survey of the Mining Claim of The Haggarty-Jordan Copper Mining Company known as the

VICTOR LODE

(from which this plat has been made under my direction) have been examined and approved, and are on file in this Office; and I hereby certify that they furnish such an accurate description of said Mining Claim as will, if incorporated into a patent, serve fully to identify the premises, and that such reference is made therein to natural objects or permanent monuments as will perpetuate and fix the locus thereof.

I further certify that Five Hundred Dollars worth of labor has been expended or improvements made upon said Mining Claim by claimant or its grantors, and that said improvements consist of

The Discovery Shaft and one Tunnel

that the location of said improvements is correctly shown upon this plat, and that no portion of said labor or improvements has been included in the estimate of expenditures upon any other claim.

And I further certify that this is a correct plat of said Mining Claim made in conformity with said original field notes of the survey thereof, and the same is hereby approved.

U.S. Surveyor General's Office
Cheyenne, Wyoming
December 28, 1901

Alpheus P. Hanson
U.S. Surveyor General for
Wyoming

168

170
Sept. 28, 1903
37143
93

2

62.

(4-675)

5547

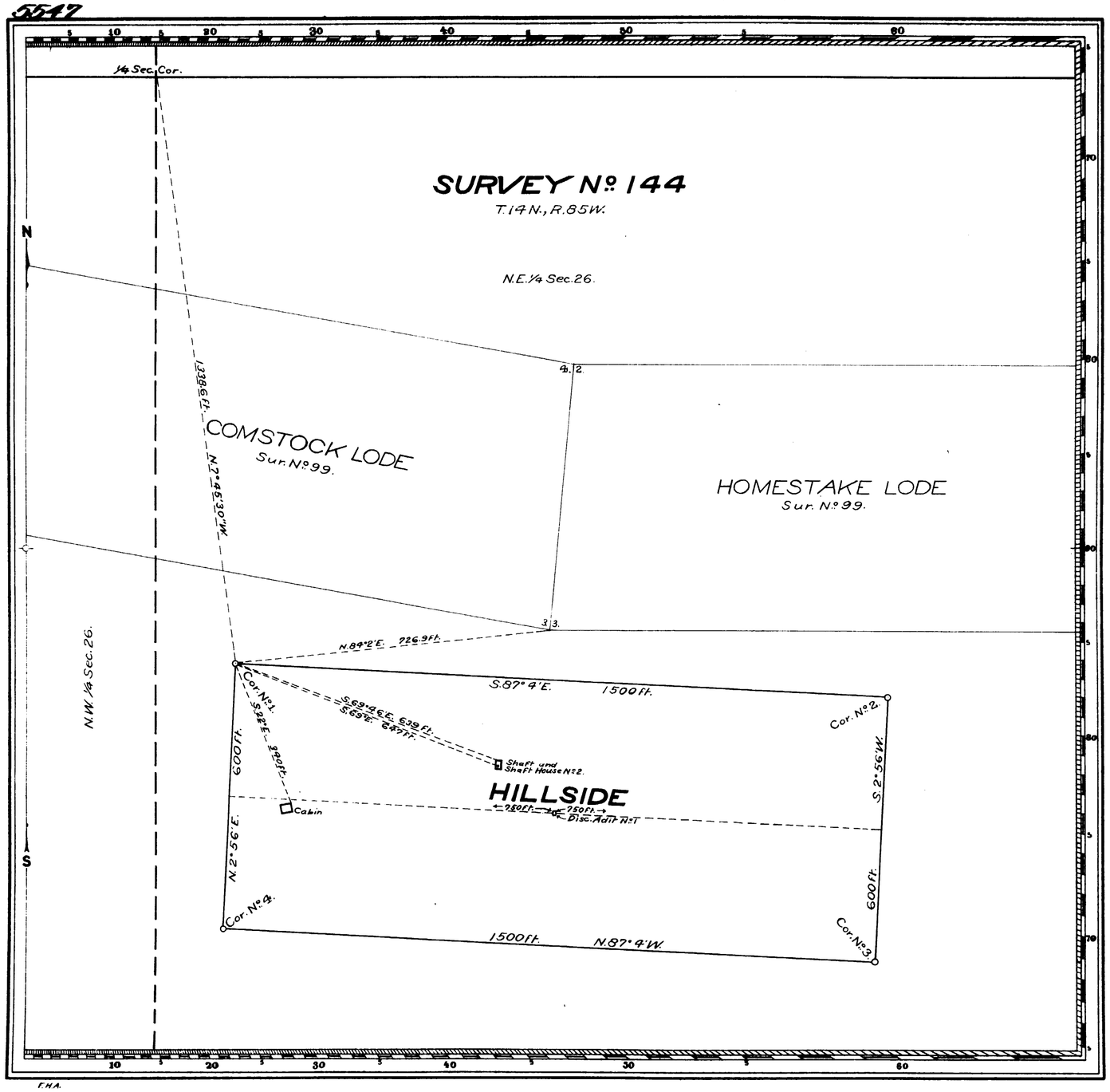

Claim Located March 2, 1899
Amended Location October 8, 1899
Mineral Survey No. 144

L.O.T. No.
Cheyenne Land District.

PLAT

OF THE CLAIM OF

The Copper Giant Gold and Copper Mining Co.
KNOWN AS THE

HILLSIDE LODE

IN UPPER PLATTE MINING DISTRICT,
CARBON COUNTY, WYOMING
Containing an Area of 20.66 Acres.
Scale of 200 Feet to the inch.
Variation 15°00'-15°10'E.
SURVEYED July 28-30, 1901 BY
Frank J. Cramer
U.S. Deputy Mineral Surveyor,

The Original Field Notes of the Survey of the Mining Claim of The Copper Giant Gold and Copper Mining Co. known as the

HILLSIDE LODE

from which this plat has been made under my direction, have been examined and approved, and are on file in this Office; and I hereby certify that they furnish such an accurate description of said Mining Claim as will, if incorporated into a patent, serve fully to identify the premises, and that such reference is made therein to natural objects or permanent monuments as will perpetuate and fix the locus thereof.

I further certify that Five Hundred Dollars worth of labor has been expended or improvements made upon said Mining Claim by claimant or their grantors, and that said improvements consist of

The Discovery Adit; one Shaft, and one Shaft House.

that the location of said improvements is correctly shown upon this plat, and that no portion of said labor or improvements has been included in the estimate of expenditures upon any other claim.

And I further certify that this is a correct plat of said Mining Claim made in conformity with said original field notes of the survey thereof, and the same is hereby approved.

U.S. Surveyor General's Office
Cheyenne, Wyoming
September 23, 1901

Alpheus P. Hanson
U.S. Surveyor General for
Wyoming

F.H.A.

144

#81

114
June 15, 1903
36772
89

2

55

(4-675)

5543

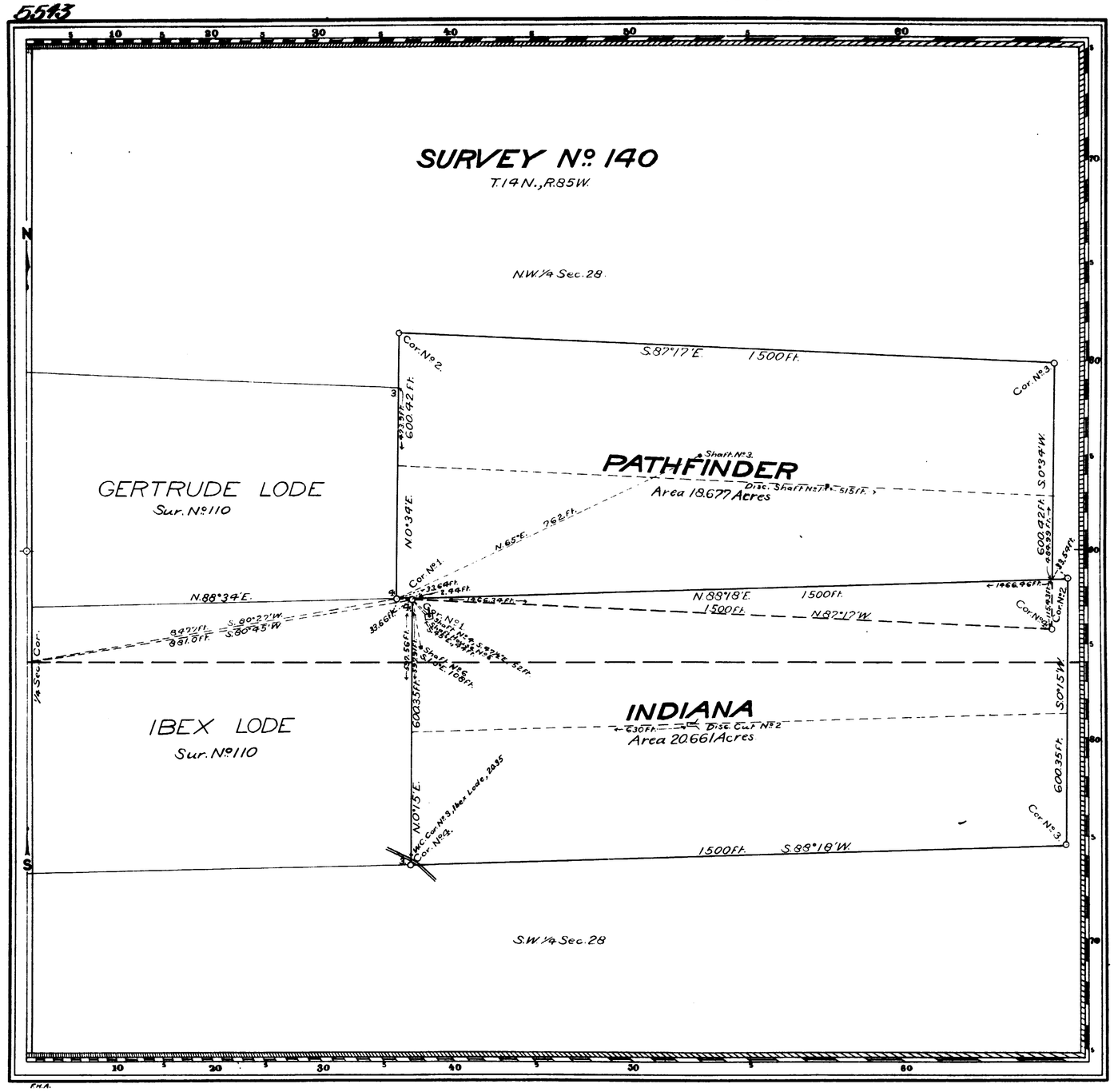

Claim Located May 31, 1898 & September 6, 1899
Amended Location June 12, 1901
Mineral Survey No. 140

L.O.T. No.
Cheyenne Land District.

PLAT

OF THE CLAIM OF

George H. Smith.

KNOWN AS THE

PATHFINDER & INDIANA LODES

IN BATTLE LAKE & UPPER PLATTE MINING DISTRICTS
CARBON COUNTY, WYOMING
Containing an Area of 39.338 Acres.
Scale of 200 Feet to the inch.
Variation 15°15'-15°30'E.
SURVEYED JUNE 29-JULY 5, 1901 BY
Robert Z. McCoy,
U.S. Deputy Mineral Surveyor,

The Original Field Notes of the Survey of the Mining Claim of George H. Smith, known as the

PATHFINDER AND INDIANA LODES

from which this plat has been made under my direction, have been examined and approved, and are on file in this Office; and I hereby certify that they furnish such an accurate description of said Mining Claim as will, if incorporated into a patent, serve fully to identify the premises, and that such reference is made therein to natural objects or permanent monuments as will perpetuate and fix the locus thereof.

I further certify that an amount equal to Five Hundred Dollars worth of labor has been expended or improvements made for each location upon said Mining Claim by claimant or his grantors, and that said improvements consist of

One Discovery Shaft; one Discovery Cut; three Shafts; one Shaft House; and one Cross Cut.

that the location of said improvements is correctly shown upon this plat, and that no portion of said labor or improvements has been included in the estimate of expenditures upon any other claim.

And I further certify that this is a correct plat of said Mining Claim made in conformity with said original field notes of the survey thereof, and the same is hereby approved.

U.S. Surveyor General's Office
Cheyenne, Wyoming
July 19, 1901

Ephew P. Hanson
U.S. Surveyor General for Wyoming

I.B.M.

140

#91

107
Sept. 4, 1902
35847
91

2

59

(4-675)

5542

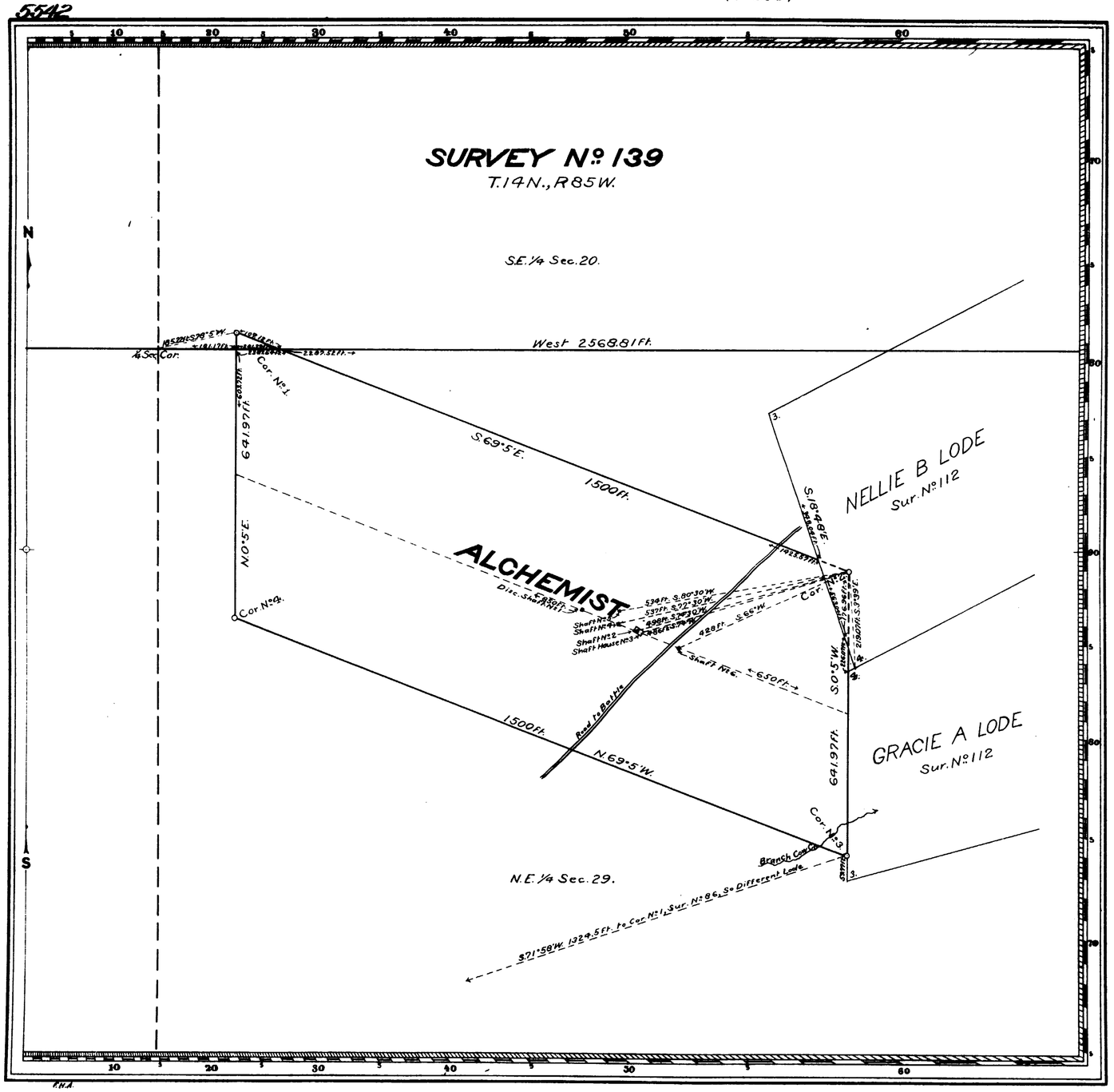

Claim Located June 25, 1898
Amended Location June 12, 1901
Mineral Survey No. 139

L.O.T. No.
Cheyenne Land District.

PLAT

OF THE CLAIM OF

George H. Smith.
KNOWN AS THE

ALCHEMIST LODE.

IN UPPER PLATTE & BATTLE LAKE MINING DISTRICTS
CARBON COUNTY, WYOMING
Containing an Area of 20.52 Acres.
Scale of 200 Feet to the inch.
Variation 15°15'-15°35'E.
SURVEYED JULY 2-9, 1901 BY
Robert Z. McCoy,
U.S. Deputy Mineral Surveyor,

The Original Field Notes of the Survey of the Mining Claim of George H. Smith.
known as the

ALCHEMIST LODE

from which this plat has been made under my direction, have been examined and approved, and are on file in this Office; and I hereby certify that they furnish such an accurate description of said Mining Claim as will, if incorporated into a patent, serve fully to identify the premises, and that such reference is made therein to natural objects or permanent monuments as will perpetuate and fix the locus thereof.

I further certify that Five Hundred Dollars worth of labor has been expended or improvements made upon said Mining Claim by claimant or grantors, and that said improvements consist of

The Discovery Shaft; four Shafts; and one Shaft House

that the location of said improvements is correctly shown upon this plat, and that no portion of said labor or improvements has been included in the estimate of expenditures upon any other claim.

And I further certify that this is a correct plat of said Mining Claim made in conformity with said original field notes of the survey thereof, and the same is hereby approved.

U.S. Surveyor General's Office Alpheus P. Hansen
Cheyenne, Wyoming U.S. Surveyor General for
September 18, 1901 Wyoming

139

ENT. NO. 110 NOTES
April 1, 1903
PAT. NO. 36533 V
C. S. NO. 97 P.....

#92

2

148

(4-675)

5538

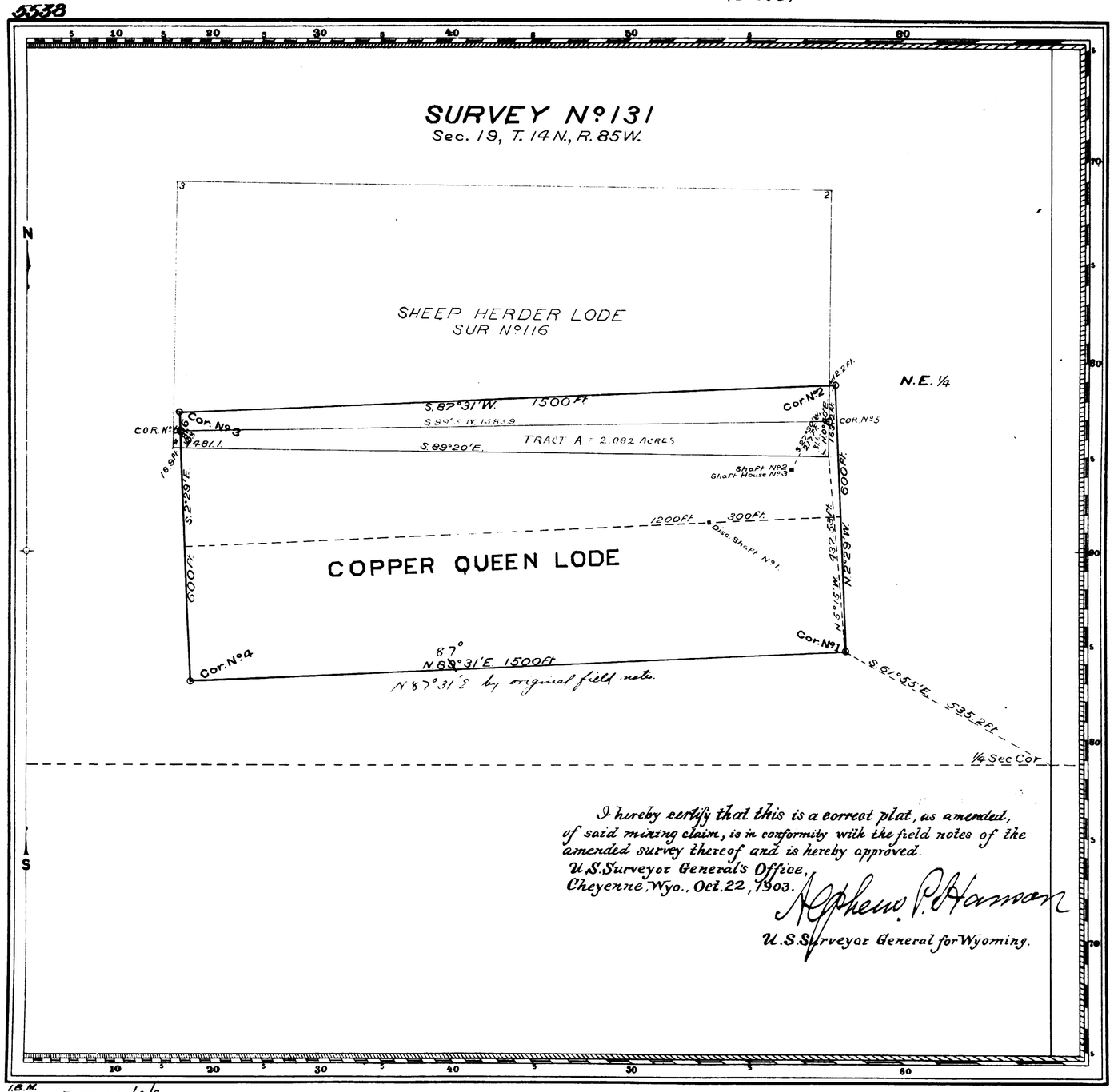

I hereby certify that this is a correct plat, as amended, of said mining claim, is in conformity with the field notes of the amended survey thereof and is hereby approved.

U.S. Surveyor General's Office,
Cheyenne, Wyo., Oct. 22, 1903.

Alpheus P. Hanson
U.S. Surveyor General for Wyoming.

Claim Located 18
Amended Location Sept. 27 1900
Mineral Survey No. 131
AMENDED SURVEY No. 131.
LOT No.
CHEYENNE Land District.

PLAT

OF THE CLAIM OF
COPPER QUEEN MINING CO.

KNOWN AS THE

COPPER QUEEN LODE

IN BATTLE LAKE MINING DISTRICT,
CARBON COUNTY, WYOMING
Containing an Area of ~~20.662~~ 18.580 Acres.
Scale of 200 Feet to the inch.
Variation 15° 15' E.
SURVEYED Feby. 18-19 1901 BY
John S. Luckraft,
AMENDED SURVEY OCT. 3-7 1903 BY T. RUSSELL COUNTRYMAN
U.S. Deputy Mineral Surveyor,

The Original Field Notes of the Survey of the Mining Claim of The Copper Queen Mining Co. known as the COPPER QUEEN LODE

from which this plat has been made under my direction, have been examined and approved, and are on file in this Office; and I hereby certify that they furnish such an accurate description of said Mining Claim as will, if incorporated into a patent, serve fully to identify the premises, and that such reference is made therein to natural objects or permanent monuments as will perpetuate and fix the locus thereof.

I further certify that Five Hundred Dollars worth of labor has been expended or improvements made upon said Mining Claim by claimant or its grantors, and that said improvements consist of two shafts and one shaft house

that the location of said improvements is correctly shown upon this plat, and that no portion of said labor or improvements has been included in the estimate of expenditures upon any other claim.

And I further certify that this is a correct plat of said Mining Claim made in conformity with said original field notes of the survey thereof, and the same is hereby approved.

U.S. Surveyor General's Office
Cheyenne, Wyoming
April 15, 1901

Alpheus P. Hanson
U.S. Surveyor General for Wyoming

I.B.M.

ENT. NO. 106 NOTES
Dec. 9, 1903
PAT. NO. 37623 V .....
C. B. NO. 85 P .....

131

2

49
✓

(4-675)

5535

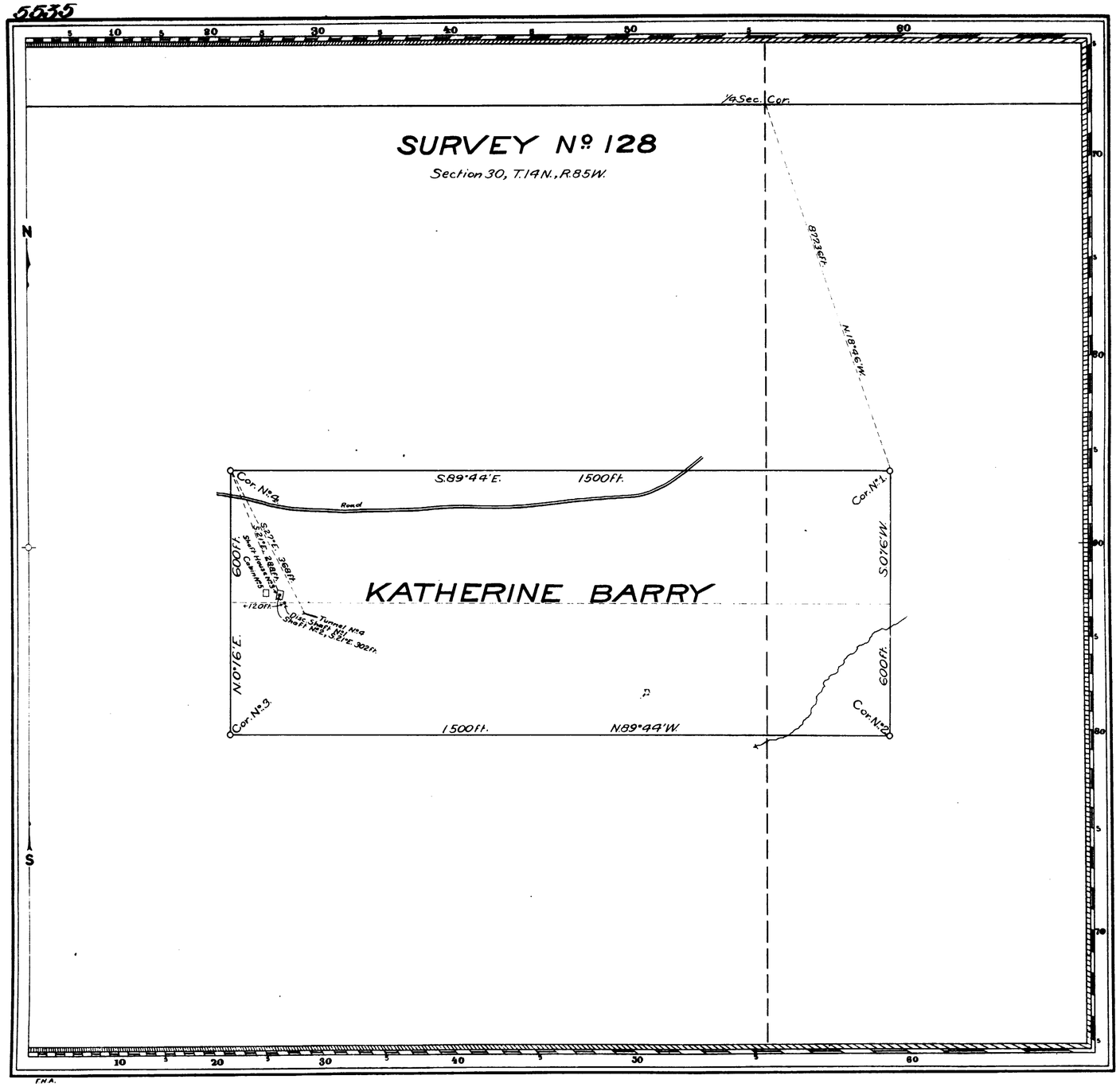

Claim Located July 5, 1900

Mineral Survey Nº 128

L.O.T. Nº
Cheyenne Land District.

PLAT

OF THE CLAIM OF

John W. Winner
KNOWN AS THE

KATHERINE BARRY LODE

IN UPPER PLATTE MINING DISTRICT,
CARBON COUNTY, WYOMING.
Containing an Area of 20.661 Acres.
Scale of 200 Feet to the inch.
Variation 15°20'E.
SURVEYED MARCH 12-14, 1901 BY
Robert Z. McCoy,
U.S. Deputy Mineral Surveyor,

The Original Field Notes of the Survey of the Mining Claim of John W. Winner known as the

Katherine Barry Lode

from which this plat has been made under my direction, have been examined and approved, and are on file in this Office; and I hereby certify that they furnish such an accurate description of said Mining Claim as will, if incorporated into a patent, serve fully to identify the premises, and that such reference is made therein to natural objects or permanent monuments as will perpetuate and fix the locus thereof.

I further certify that Five Hundred Dollars worth of labor has been expended or improvements made upon said Mining Claim by claimant ——— or ——— grantors, and that said improvements consist of

The Discovery Shaft; one Shaft; one Shaft House, and one Tunnel

that the location of said improvements is correctly shown upon this plat, and that no portion of said labor or improvements has been included in the estimate of expenditures upon any other claim.

And I further certify that this is a correct plat of said Mining Claim made in conformity with said original field notes of the survey thereof, and the same is hereby approved.

U.S. Surveyor General's Office,
Cheyenne, Wyoming.
April 19, 1901

Alphens P. Hanson
U.S. Surveyor General for
Wyoming

128

141
June 2, 1904
38965
93

2

44
✓

(4-675)

5534

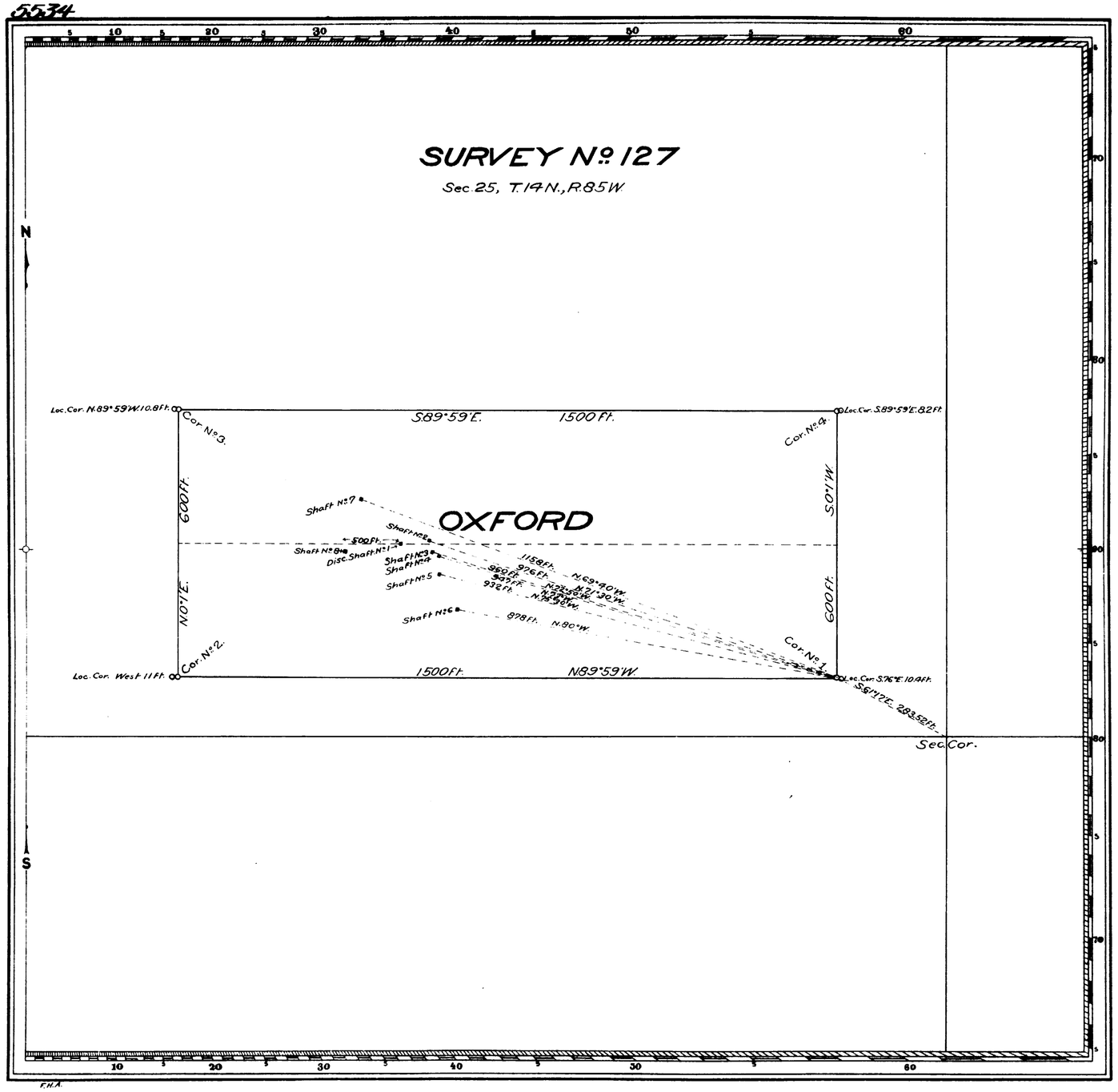

Claim Located December 22, 1900

Mineral Survey No. 127.

L.O.T. No.
Cheyenne Land District.

PLAT

OF THE CLAIM OF

The Battle Lake Copper Exploration Co.
KNOWN AS THE

OXFORD LODE

IN UPPER PLATTE MINING DISTRICT,
CARBON COUNTY, WYOMING
Containing an Area of 20.661 Acres.
Scale of 200 Feet to the inch.
Variation 15°00' E.
SURVEYED JANUARY 14-16, 1901. BY
Robert Z. McCoy
U.S. Deputy Mineral Surveyor,

The Original Field Notes of the Survey of the Mining Claim of The Battle Lake Copper Exploration Co. known as the

OXFORD LODE.

from which this plat has been made under my direction, have been examined and approved, and are on file in this Office; and I hereby certify that they furnish such an accurate description of said Mining Claim as will, if incorporated into a patent, serve fully to identify the premises, and that such reference is made therein to natural objects or permanent monuments as will perpetuate and fix the locus thereof.

I further certify that Five Hundred Dollars worth of labor has been expended or improvements made upon said Mining Claim by claimant or its grantors, and that said improvements consist of

The Discovery Shaft and six Shafts

that the location of said improvements is correctly shown upon this plat, and that no portion of said labor or improvements has been included in the estimate of expenditures upon any other claim.

And I further certify that this is a correct plat of said Mining Claim made in conformity with said original field notes of the survey thereof, and the same is hereby approved.

U.S. Surveyor General's Office
Cheyenne, Wyoming
March 23, 1901

A. Johnson, P. Hanson
U.S. Surveyor General for
Wyoming

127

104
Aug 15, 1902.
35834
88

2

52

(4-675)

5533

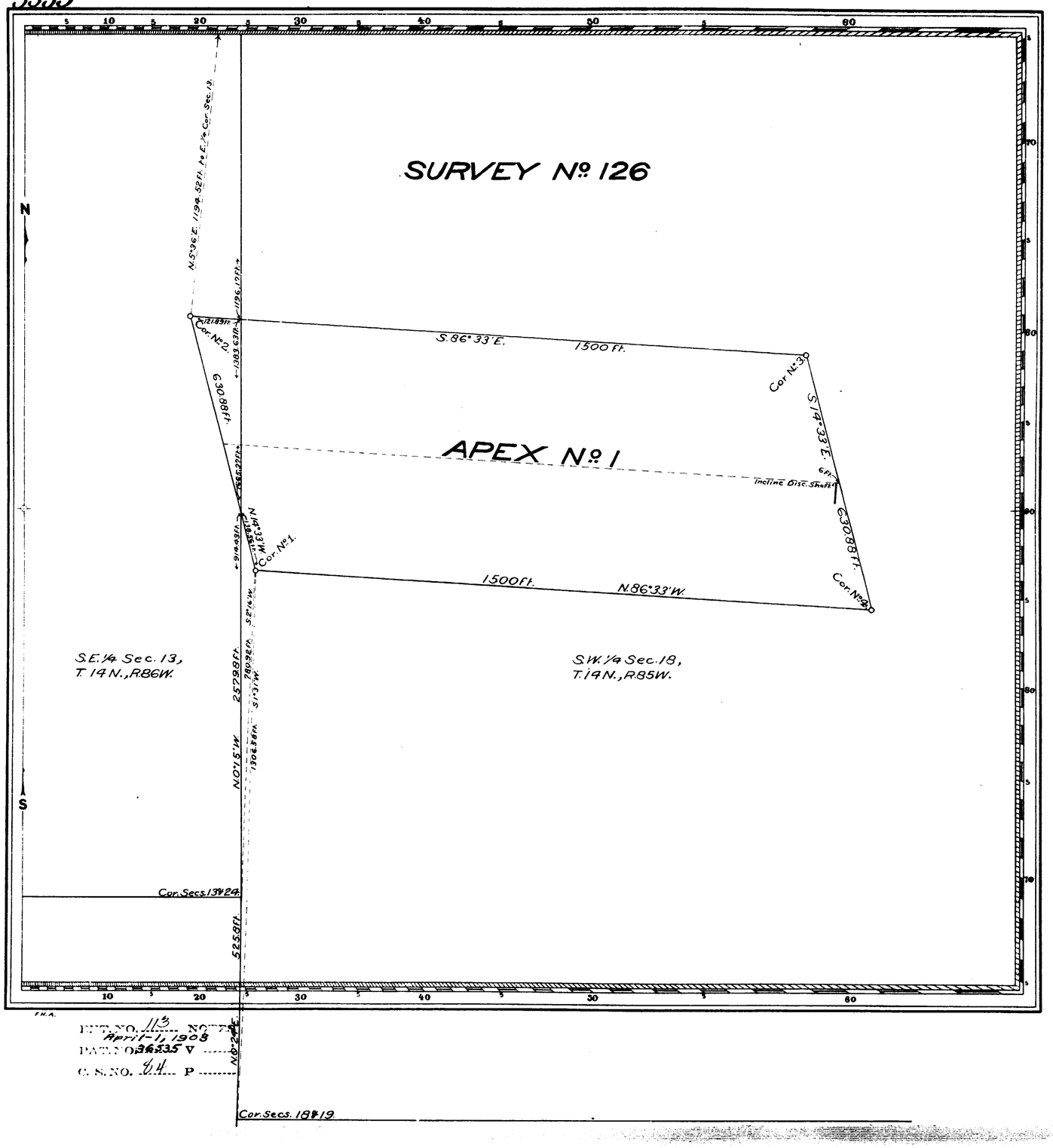

Claim Located August 5, 1899

Mineral Survey No. 126

L.O.T. No.
Cheyenne Land District.

PLAT

OF THE CLAIM OF

The Battle Lake Copper Exploration Co.
KNOWN AS THE

APEX No. 1 LODE

IN UPPER PLATTE & BATTLE LAKE MINING DISTRICTS
CARBON COUNTY, WYOMING
Containing an Area of 20.661 Acres.
Scale of 200 Feet to the inch.
Variation 15°30'E.
SURVEYED MARCH 18-19, 1901 BY
Robert Z. McCoy,
U.S. Deputy Mineral Surveyor,

The Original Field Notes of the Survey of the Mining Claim of The Battle Lake Copper Exploration Co. known as the

Apex No. 1 Lode

from which this plat has been made under my direction, have been examined and approved, and are on file in this Office; and I hereby certify that they furnish such an accurate description of said Mining Claim as will, if incorporated into a patent, serve fully to identify the premises, and that such reference is made therein to natural objects or permanent monuments as will perpetuate and fix the locus thereof.

I further certify that Five Hundred Dollars worth of labor has been expended or improvements made upon said Mining Claim by claimant or its grantors, and that said improvements consist of

The Incline Discovery Shaft

that the location of said improvements is correctly shown upon this plat, and that no portion of said labor or improvements has been included in the estimate of expenditures upon any other claim.

And I further certify that this is a correct plat of said Mining Claim made in conformity with said original field notes of the survey thereof, and the same is hereby approved.

U.S. Surveyor General's Office
Cheyenne, Wyoming
April 20, 1901

Alpheus P. Hanson
U.S. Surveyor General for
Wyoming

126

ENT. NO. 113 NOTES
April-1, 1908
PAT. NO. 36535 V
C. S. NO. 84 P

2

37

(4-675)

5528

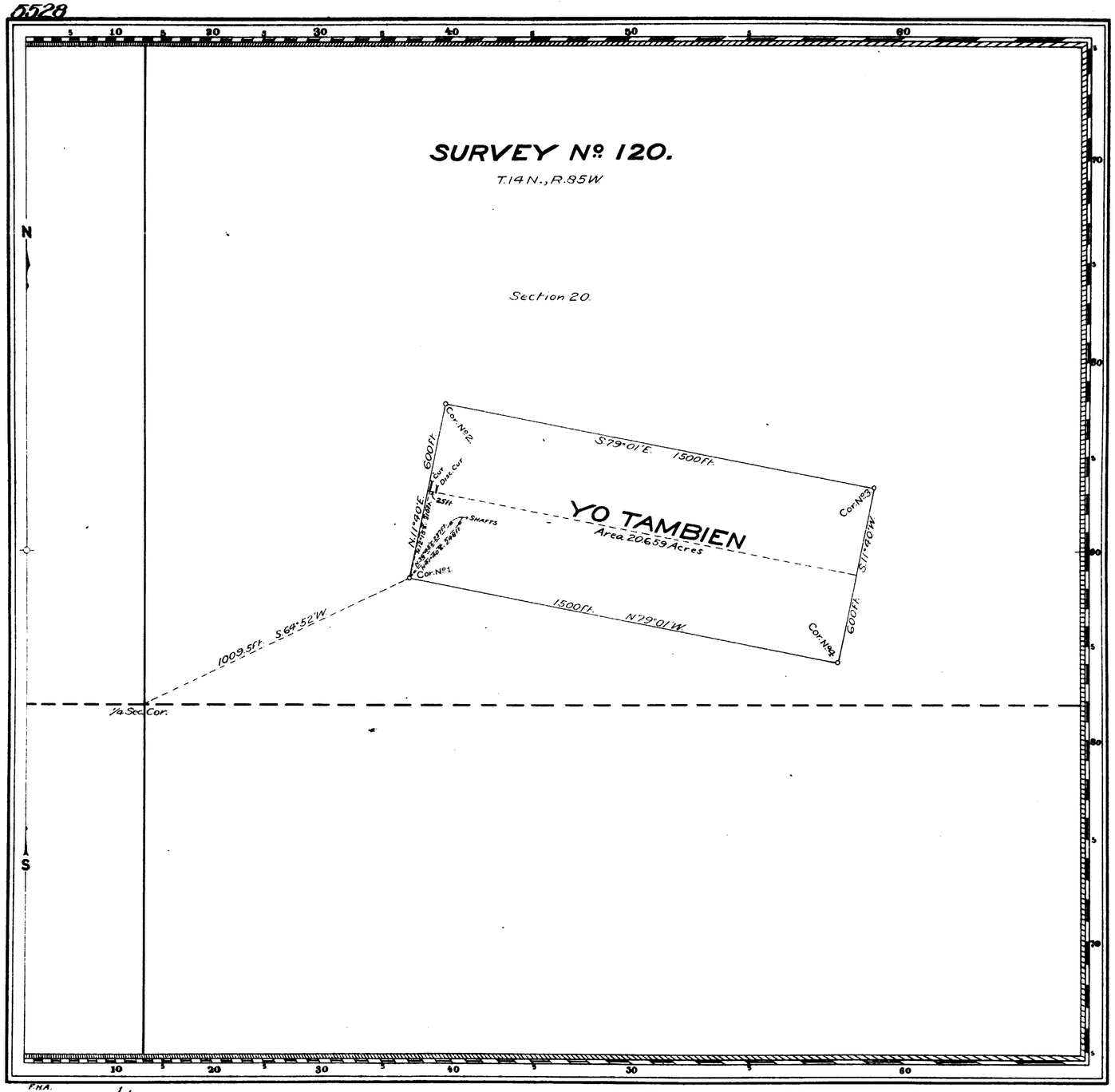

Amended Location October 5, 1900.

Mineral Survey No. 120

Lot No.

Cheyenne Land District.

PLAT

OF THE CLAIM OF

William Crim

KNOWN AS THE

YO TAMBIEN LODE

IN UPPER PLATTE MINING DISTRICT, CARBON COUNTY, WYOMING.

Containing an Area of 20659 Acres.

Scale of 300 Feet to the inch.

Variation 15°20' E.

SURVEYED OCTOBER 20-25, 1900 BY

John S. Luckraft,

U.S. Deputy Mineral Surveyor,

The Original Field Notes of the Survey of the Mining Claim of William Crim known as the

Yo Tambien Lode

from which this plat has been made under my direction, have been examined and approved, and are on file in this Office; and I hereby certify that they furnish such an accurate description of said Mining Claim as will, if incorporated into a patent, serve fully to identify the premises, and that such reference is made therein to natural objects or permanent monuments as will perpetuate and fix the locus thereof.

I further certify that Five Hundred Dollars worth of labor has been expended or improvements made upon said Mining Claim by claimant or his grantors, and that said improvements consist of

Two Cuts and two Shafts

that the location of said improvements is correctly shown upon this plat, and that no portion of said labor or improvements has been included in the estimate of expenditures upon any other claim.

And I further certify that this is a correct plat of said Mining Claim made in conformity with said original field notes of the survey thereof, and the same is hereby approved.

U.S. Surveyor General's Office, Cheyenne, Wyoming. January 3, 1901.

Alpheus P. Hanson

U.S. Surveyor General for Wyoming

Filed JAN 3 1901

I.B.M.

FHA.

14

April 17 1902

33403. V .....

Chicago. 86 P .....

NOTES

120

2

33

(4-675)

5523

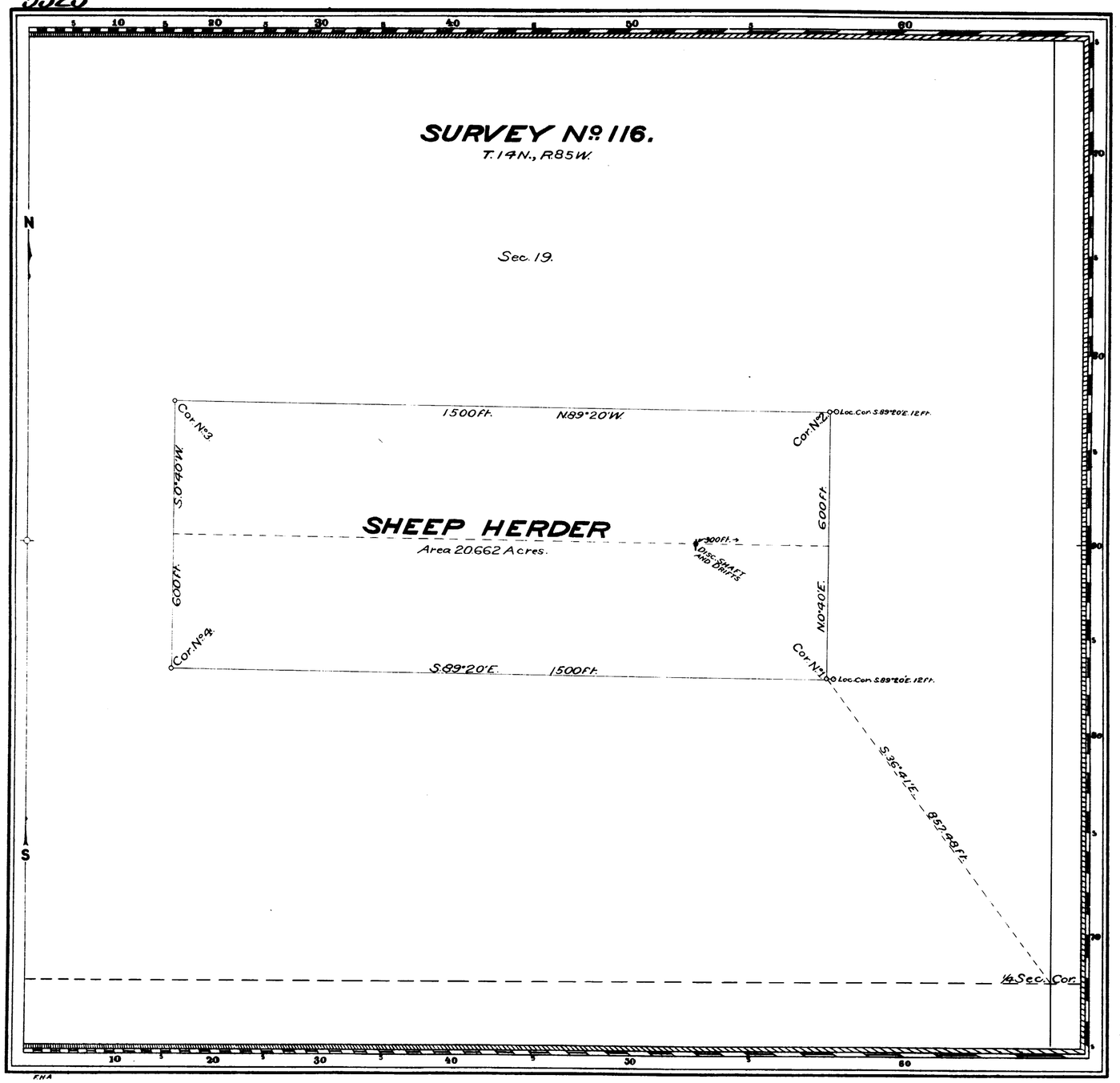

Claim Located July 28, 1900

Mineral Survey No 116

Lot No

Cheyenne Land District.

PLAT

OF THE CLAIM OF

George Winkler.

KNOWN AS THE

SHEEP HERDER LODE

IN BATTLE LAKE MINING DISTRICT,
CARBON COUNTY, WYOMING
Containing an Area of 20.662 Acres.
Scale of 200 Feet to the inch.
Variation 15° 15' E.
SURVEYED OCTOBER 1-4, 1900 BY
John S. Luckraft,
U.S. Deputy Mineral Surveyor,

The Original Field Notes of the Survey of the Mining Claim of George Winkler known as the

SHEEP HERDER LODE

from which this plat has been made under my direction have been examined and approved, and are on file in this Office and I hereby certify that they furnish such an accurate description of said Mining Claim as will, if incorporated into a patent, serve fully to identify the premises, and that such reference is made therein to natural objects or permanent monuments as will perpetuate and fix the locus thereof.

I further certify that Five Hundred Dollars worth of labor has been expended or improvements made upon said Mining Claim by claimant or his grantors, and that said improvements consist of

The Discovery Shaft and two Drifts.

that the location of said improvements is correctly shown upon this plat, and that no portion of said labor or improvements has been included in the estimate of expenditures upon any other claim.

And I further certify that this is a correct plat of said Mining Claim made in conformity with said original field notes of the survey thereof; and the same is hereby approved.

U.S. Surveyor General's Office.
Cheyenne, Wyoming.
December 22, 1900.

Alpheus P. Hanson
U.S. Surveyor General for Wyoming

116

$5

2

47
V

(4-675)

5519

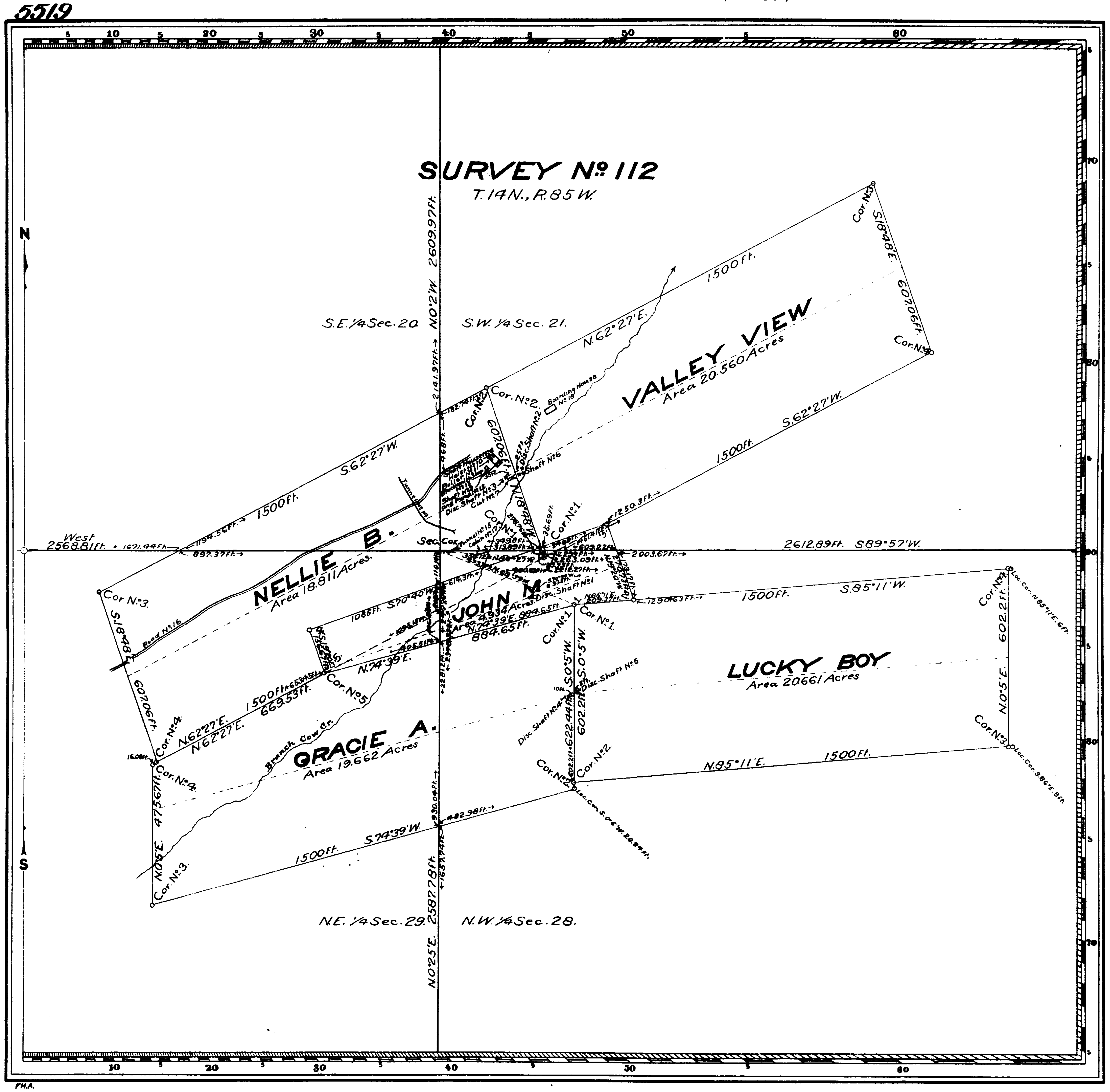

Claim Located July 18, 1900; Sept. 21, 1899; Sept. 21, '99; Sept. 18, 1897 and May 18, 1898.
Mineral Survey No. 112

L.O.T. No.
Cheyenne Land District.

PLAT

OF THE CLAIM OF

The Continental Copper Mining Co.
KNOWN AS THE

JOHN M., GRACIE A., LUCKY BOY, NELLIE B. AND VALLEY VIEW LODES

IN UPPER PLATTE MINING DISTRICT,
CARBON COUNTY, WYOMING
Containing an Area of 84.628 Acres.
Scale of 300 Feet to the inch.
Variation 15°10'–15°50'E.
SURVEYED FEBRUARY 22-27, 1901 BY
Robert Z. McCoy,
U.S. Deputy Mineral Surveyor,

The Original Field Notes of the Survey of the Mining Claim of *The Continental Copper Mining Co.* known as the

John M., Gracie A., Lucky Boy, Nellie B. and Valley View Lodes.

from which this plat has been made under my direction, have been examined and approved, and are on file in this Office; and I hereby certify that they furnish such an accurate description of said Mining Claim as will, if incorporated into a patent, serve fully to identify the premises, and that such reference is made therein to natural objects or permanent monuments as will perpetuate and fix the locus thereof.

I further certify that an amount equal to Five Hundred Dollars worth of labor has been expended or improvements made for each location upon said Mining Claim by claimant or its grantors, and that said improvements consist of Five Discovery Shafts; two Shafts; one Cut; one Shaft House; one Steam Hoist; one Boiler; one Pump; one Blacksmith Shop and two Tunnels that the location of said improvements is correctly shown upon this plat, and that no portion of said labor or improvements has been included in the estimate of expenditures upon any other claim.

And I further certify that this is a correct plat of said Mining Claim made in conformity with said original field notes of the survey thereof, and the same is hereby approved.

U.S. Surveyor General's Office, Cheyenne, Wyoming
April 17, 1901

Alpheus P. Hanson
U.S. Surveyor General for Wyoming

TBM

112

99
Dec. 29, 1904
402.78
87-91

2

35

(4-675)

5517

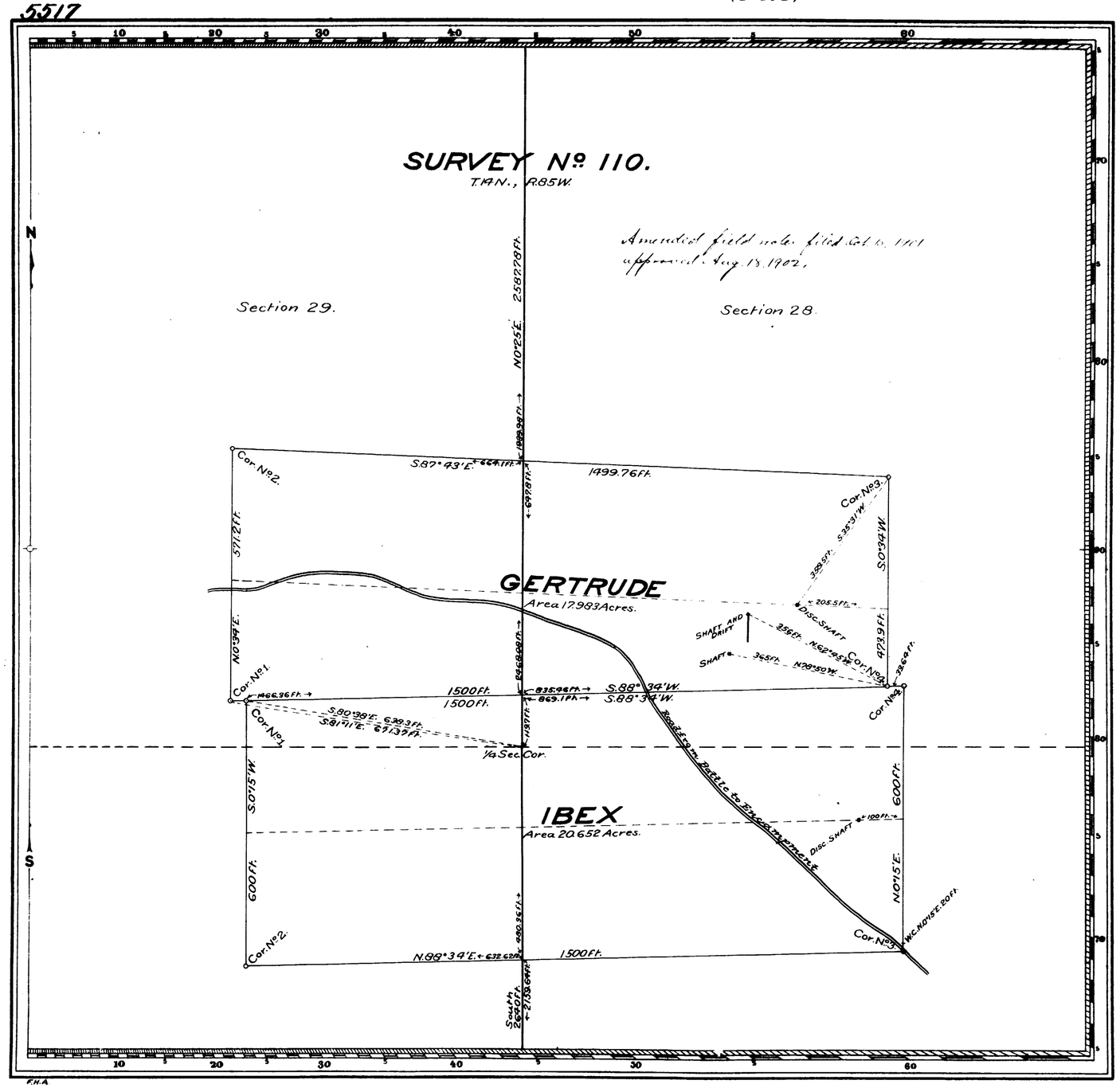

Amended Locations Gertrude & Ibex Lodes, Aug. 1, 1900

Mineral Survey No. 110

L.O.T. No.

Cheyenne Land District.

Amended PLAT

OF THE CLAIM OF

The Eagle Copper Company

KNOWN AS THE

GERTRUDE AND IBEX LODES

IN BATTLE LAKE MINING DISTRICT,
CARBON COUNTY, WYOMING
Containing an Area of 38.635 Acres.
Scale of 200 Feet to the inch.
Variation 15°15'E.
SURVEYED SEPTEMBER 1-10, 1900 BY
John S. Luckraft,
U.S. Deputy Mineral Surveyor,

The Original Field Notes of the Survey of the Mining Claim of The Eagle Copper Company known as the

GERTRUDE AND IBEX LODES

from which this plat has been made under my direction, have been examined and approved, and are on file in this Office; and I hereby certify that they furnish such an accurate description of said Mining Claim as will, if incorporated into a patent, serve fully to identify the premises, and that such reference is made therein to natural objects or permanent monuments as will perpetuate and fix the locus thereof.

I further certify that Five Hundred Dollars worth of labor has been expended or improvements made upon said Mining Claim by claimant or its grantors, and that said improvements consist of

Two Discovery Shafts, two Shafts and one Drift.

that the location of said improvements is correctly shown upon this plat, and that no portion of said labor or improvements has been included in the estimate of expenditures upon any other claim.

And I further certify that this is a correct plat of said Mining Claim made in conformity with said original field notes of the survey thereof, and the same is hereby approved.

U.S. Surveyor General's Office
Cheyenne, Wyoming
January 3, 1901

Alpheus P. Hanson
U.S. Surveyor General for
Wyoming

Filed JAN 3 1901

see letter "N" dated July 30, 1902

110

95
April 22, 1904
38565
92

2

27

(4-675)

5511

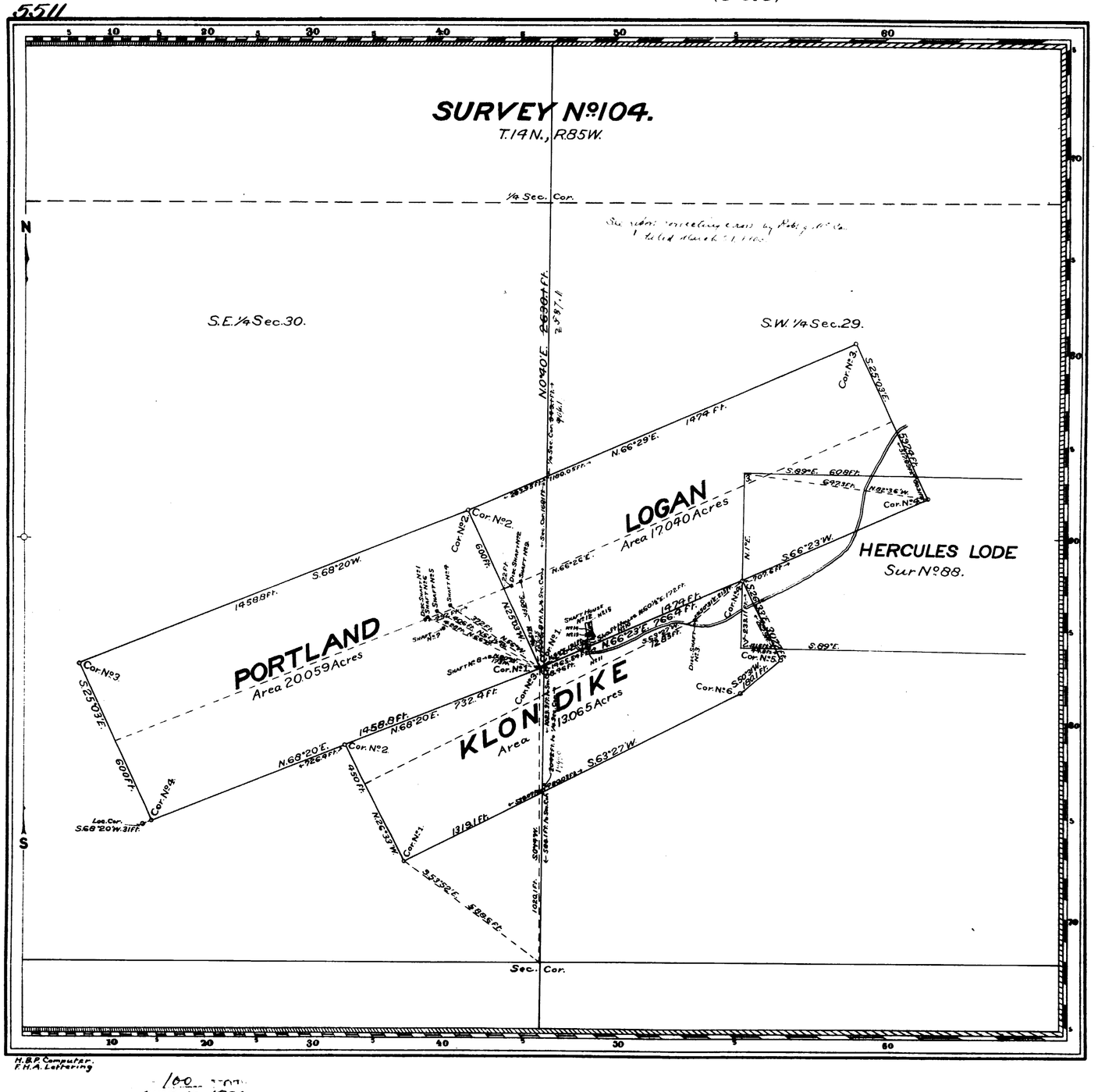

H.B.P. Computer.
F.H.A. Lettering

Portland and Logan Claims Located Aug. 28, 1896
Klondike Claim " Sept. 17, 1897.
Mineral Survey No 104.

Lot No
Cheyenne Land District.

PLAT

OF THE CLAIM OF

Battle Copper Mining Company
KNOWN AS THE

PORTLAND, LOGAN AND KLONDIKE LODES

IN UPPER PLATTE MINING DISTRICT,
CARBON COUNTY, WYOMING.
Containing an Area of 50.164 Acres.
Scale of 300 Feet to the inch.
Variation 15°35' - 15°55' E.
SURVEYED JULY 6-10, 1900 BY
Robert Z. McCoy,
U.S. Deputy Mineral Surveyor,

The Original Field Notes of the Survey of the Mining Claims of
Battle Copper Mining Company
shown as the
Portland, Logan and Klondike Lodes

from which this plat has been made under my direction, have been examined and approved, and are on file in this office; and I hereby certify that they furnish such an accurate description of said Mining Claims as will, if incorporated into a patent, serve fully to identify the premises, and that such reference is made therein to natural objects or permanent monuments as will perpetuate and fix the locus thereof.

I further certify that Five Hundred Dollars worth of labor has been expended or improvements made upon said Mining Claims by claimant or its grantors, and that said improvements consist of

Three Discovery Shafts; eight Shafts; two Shaft Houses; one Boiler and Hoist; one Cross-cut and Drift.

that the location of said improvements is correctly shown upon this plat, and that no portion of said labor or improvements has been included in the estimate of expenditures upon any other claim.

And I further certify that this is a correct plat of said Mining Claims made in conformity with said original field notes of the survey thereof; and the same is hereby approved.

U.S. Surveyor General's Office. Alphen. P. Hanson
Cheyenne, Wyoming U.S. Surveyor General for
August 2, 1900 Wyoming

104

100
June 16, 1901.
35668
9r-93

2

25.
✓

(4-675)

5507

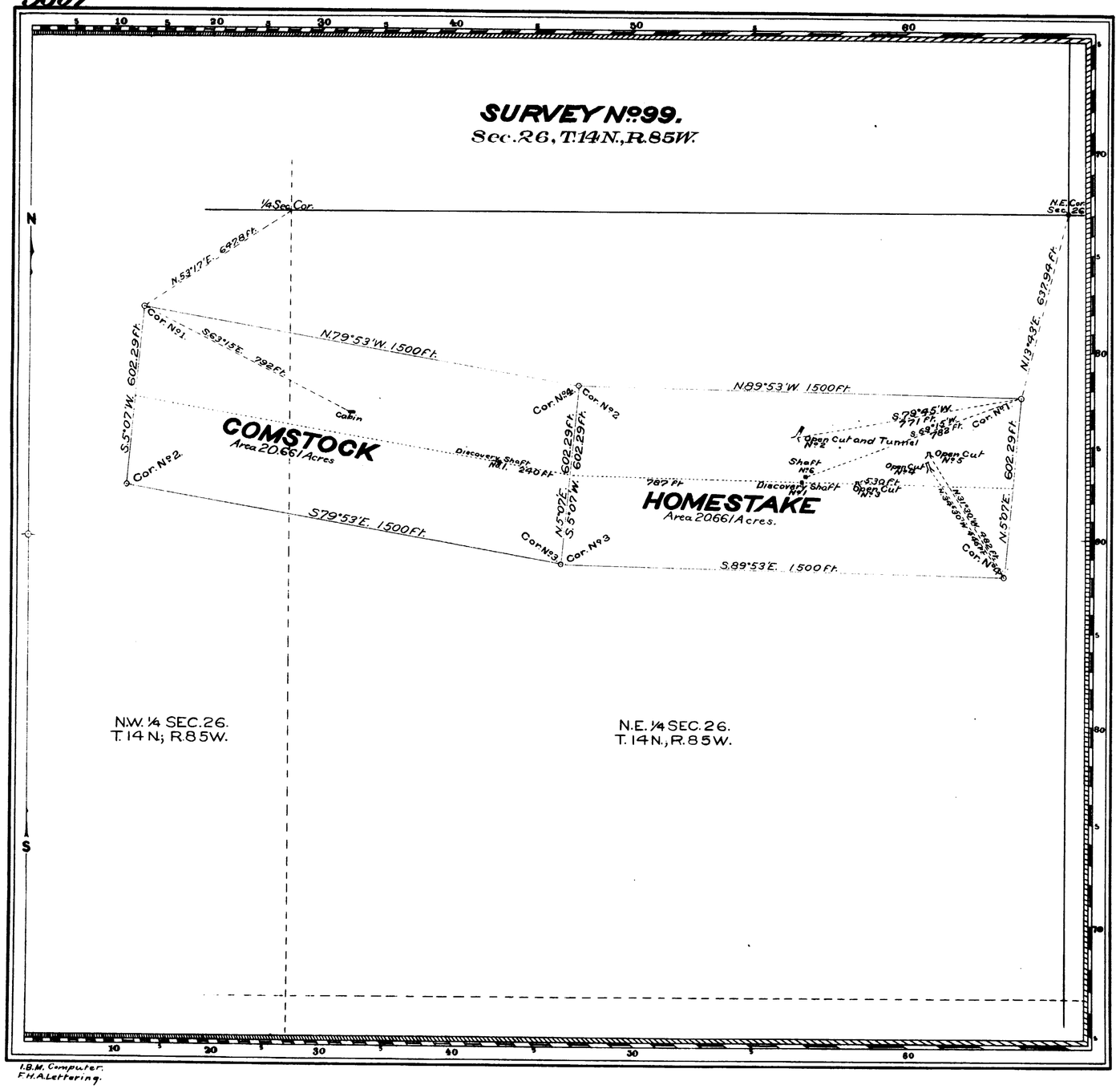

I.B.M. Computer.
F.H.A. Lettering.

Claims Located November 18, 1897
Amended Location, December 7, 1899.
Mineral Survey No. 99

L.O.T. No.
Cheyenne Land District.

PLAT

OF THE CLAIM OF

W.F. Rock, Et al.

KNOWN AS THE

HOMESTAKE AND COMSTOCK LODES

IN UPPER PLATTE MINING DISTRICT,
CARBON COUNTY, WYOMING
Containing an Area of 41.322 Acres.
Scale of 300 feet to the inch.
Variation 15°00'E.
SURVEYED FEB. 12–MARCH 24, 1900 BY
J.S. LUCKRAFT
U.S. Deputy Mineral Surveyor,

The Original Field Notes of the Survey of the Mining Claims of
W.F. Rock, Et. al.
known as the
Homestake and
Comstock Lodes

from which this plat has been made under my direction, have been examined and approved, and are on file in this Office; and I hereby certify that they furnish such an accurate description of said Mining Claims as will, if incorporated into a patent, serve fully to identify the premises, and that such reference is made therein to natural objects or permanent monuments as will perpetuate and fix the locus thereof.

I further certify that an amount equal to five Hundred Dollars worth of labor for each location has been expended or improvements made upon said Mining Claims by claimants or their grantors, and that said improvements consist of

Discovery Shaft	No. 1,	Homestake Lode,	Value	$	120.00
Open Cut & Tunnel	No. 2,	"	"	"	400.00
Open Cut	No. 3,	"	"	"	100.00
" "	No. 4,	"	"	"	200.00
" "	No. 5,	"	"	"	100.00
Shaft	No. 6,	"	"	"	180.00
Discovery Shaft	No. 1,	Comstock Lode,	"		950.00

that the location of said improvements is correctly shown upon this plat, and that no portion of said labor or improvements has been included in the estimate of expenditures upon any other claim.

And I further certify that this is a correct plat of said Mining Claims made in conformity with said original field notes of the survey thereof, and the same is hereby approved.

U.S. Surveyor General's Office
Cheyenne, Wyoming.
July 27, 1900.

Alpheus P. Hanson
U.S. Surveyor General for
Wyoming

F.H.A.

99

85
Jan. 16, 1901
34938
89

2

18.

(4-675)

5499

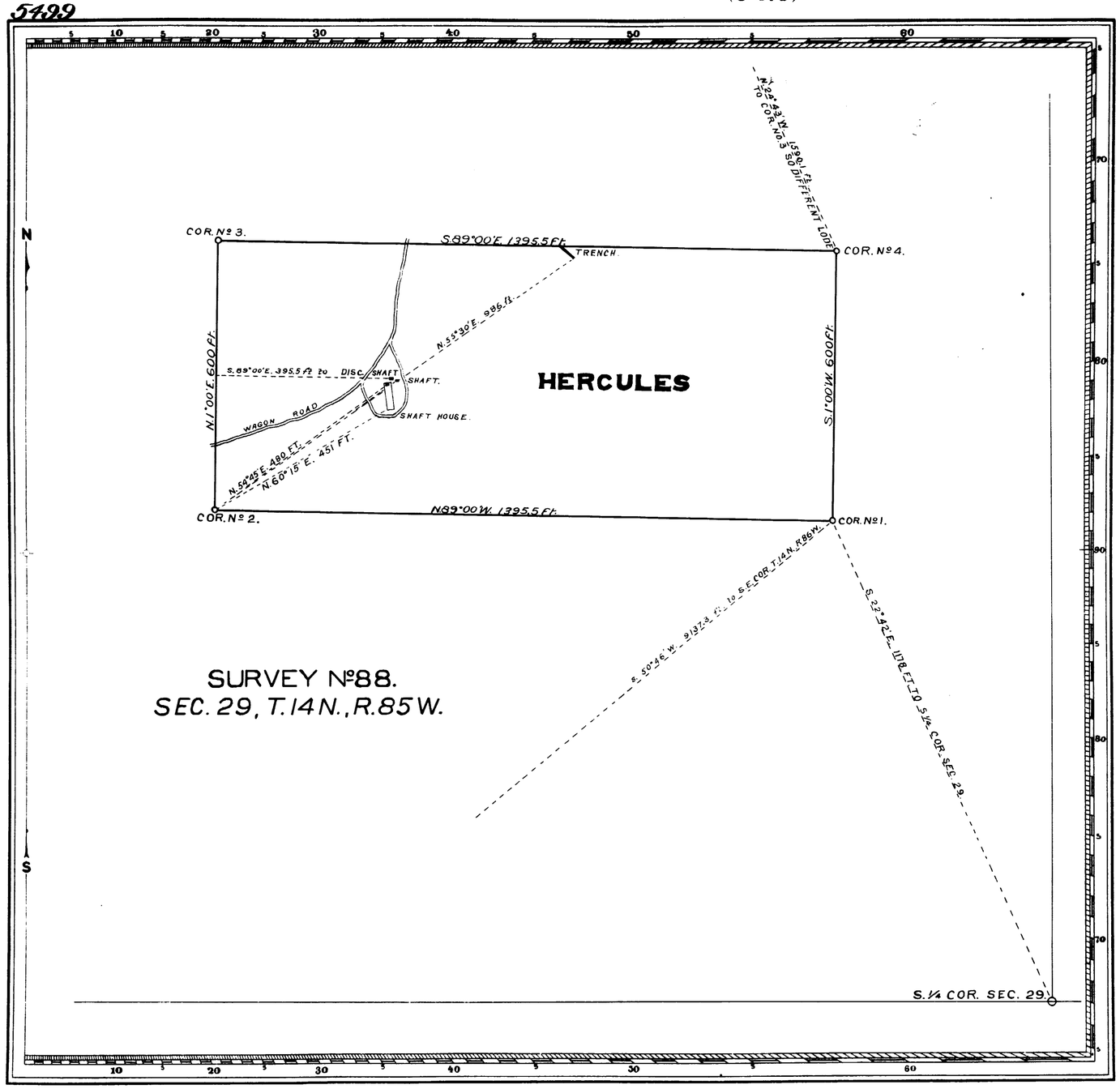

Claim Located September 13 1897.

Mineral Survey No 88.

L.O.T. No

Cheyenne Land District.

PLAT

OF THE CLAIM OF

HERCULES MINING COMPANY

KNOWN AS THE

HERCULES LODE

IN UPPER PLATTE MINING DISTRICT, CARBON COUNTY, WYOMING

Containing an Area of 19.222 Acres.

Scale of 200 Feet to the inch.

Variation 15°30'E.

SURVEYED AUGUST 2 TO 4 INC. 1899 BY

ROBERT Z. McCOY

U.S. Deputy Mineral Surveyor,

The Original Field Notes of the Survey of the Mining Claim of HERCULES MINING CO. known as the

HERCULES LODE

from which this plat has been made under my direction, have been examined and approved, and are on file in this Office; and I hereby certify that they furnish such an accurate description of said Mining Claim as will, if incorporated into a patent, serve fully to identify the premises, and that such reference is made therein to natural objects or permanent monuments as will perpetuate and fix the locus thereof.

I further certify that Five Hundred Dollars worth of labor has been expended or improvements made upon said Mining Claim by claimant or it's grantors, and that said improvements consist of

The Discovery Shaft
Two Other Shafts and
Shaft House.

that the location of said improvements is correctly shown upon this plat, and that no portion of said labor or improvements has been included in the estimate of expenditures upon any other claim.

And I further certify that this is a correct plat of said Mining Claim made in conformity with said original field notes of the survey thereof, and the same is hereby approved.

U.S. Surveyor General's Office. Alpheus P. Hanson

Cheyenne, Wyo. U.S. Surveyor General for

OCTOBER 17, 1899. WYOMING.

88

84
Jan. 8, 1901.
33367
92

#92

2

16
V

(4-675)

5497

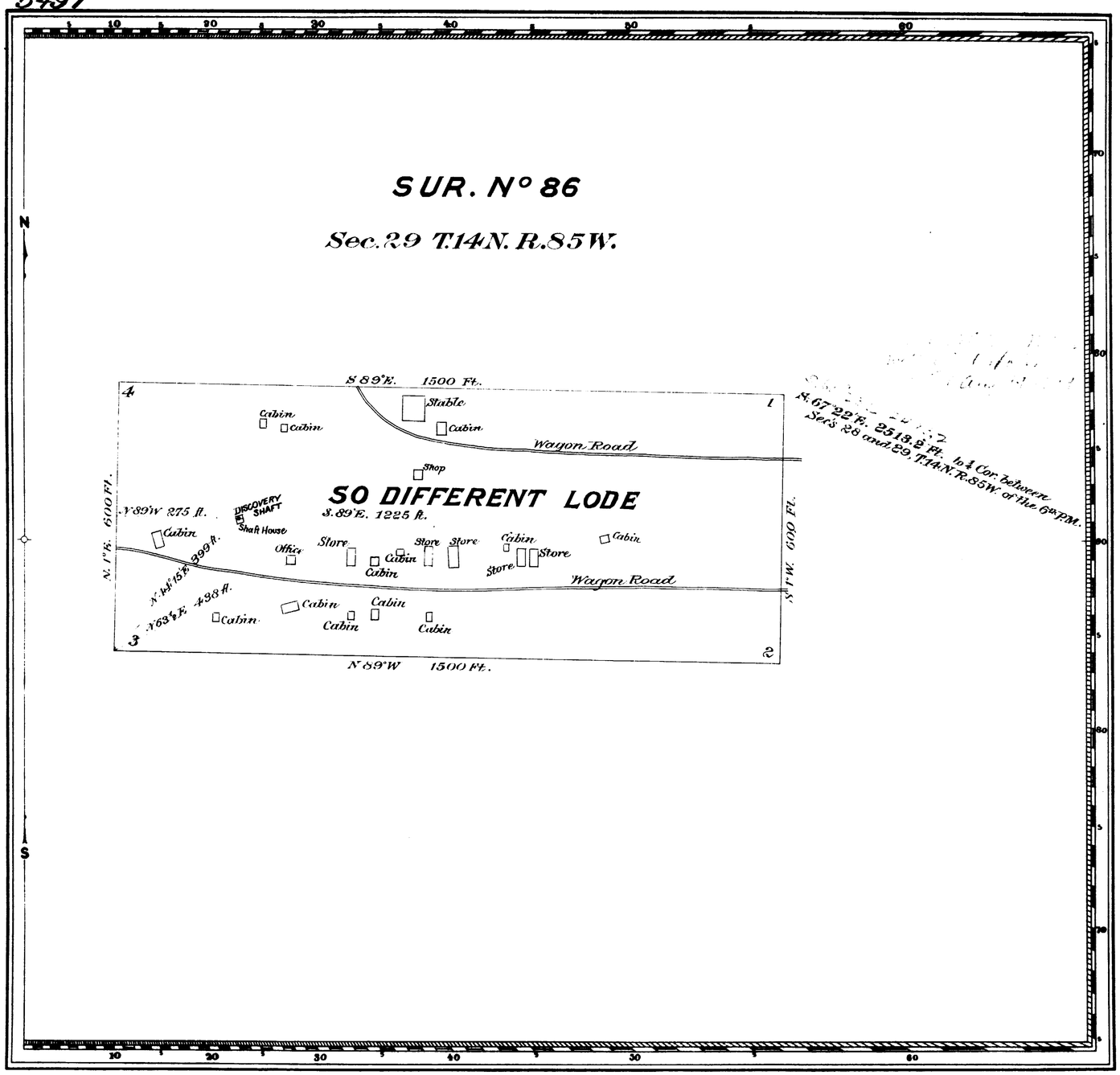

Relocated # 32020 - Jan 17, 1900

Claim Located October 6th 1897

Mineral Survey N° 86

L.O.T. N°
Cheyenne Land District.

PLAT

OF THE CLAIM OF
B.F. HOLLINGSHEAD and
HARRY WELLMAN
KNOWN AS THE

SO DIFFERENT LODE

IN BRIDGER MINING DISTRICT,
CARBON COUNTY, WYOMING
Containing an Area of 20.661 Acres.
Scale of 200 Feet to the inch.
Variation N. 16° E.
SURVEYED March 10 to 16 1899 BY
Robert Z. McCoy
U.S. Deputy Mineral Surveyor.

The Original Field Notes of the Survey of the Mining Claim of B.F. Hollingshead and Harry Wellman known as the

So Different Lode

from which this plat has been made under my direction have been examined and approved, and are on file in this Office; and I hereby certify that they furnish such an accurate description of said Mining Claim as will, if incorporated into a patent, serve fully to identify the premises, and that such reference is made therein to natural objects or permanent monuments as will perpetuate and fix the locus thereof.

I further certify that Five Hundred Dollars worth of labor has been expended or improvements made upon said Mining Claim by claimants or their grantors, and that said improvements consist of One discovery (timbered) shaft with drift from same, and One Shaft house

that the location of said improvements is correctly shown upon this plat, and that no portion of said labor or improvements has been included in the estimate of expenditures upon any other claim.

And I further certify that this is a correct plat of said Mining Claim made in conformity with said original field notes of the survey thereof, and the same is hereby approved.

U.S. Surveyor General's Office. Alpheus P. Hanson
Cheyenne Wyo. U.S. Surveyor General for
March 27th 1899 Wyoming.

86

X 9V
FILED 78 NOTES
Jan. 17, 1900
PAT. NO. 32020 V
C.S. NO. 9V P

Indices

88

4712

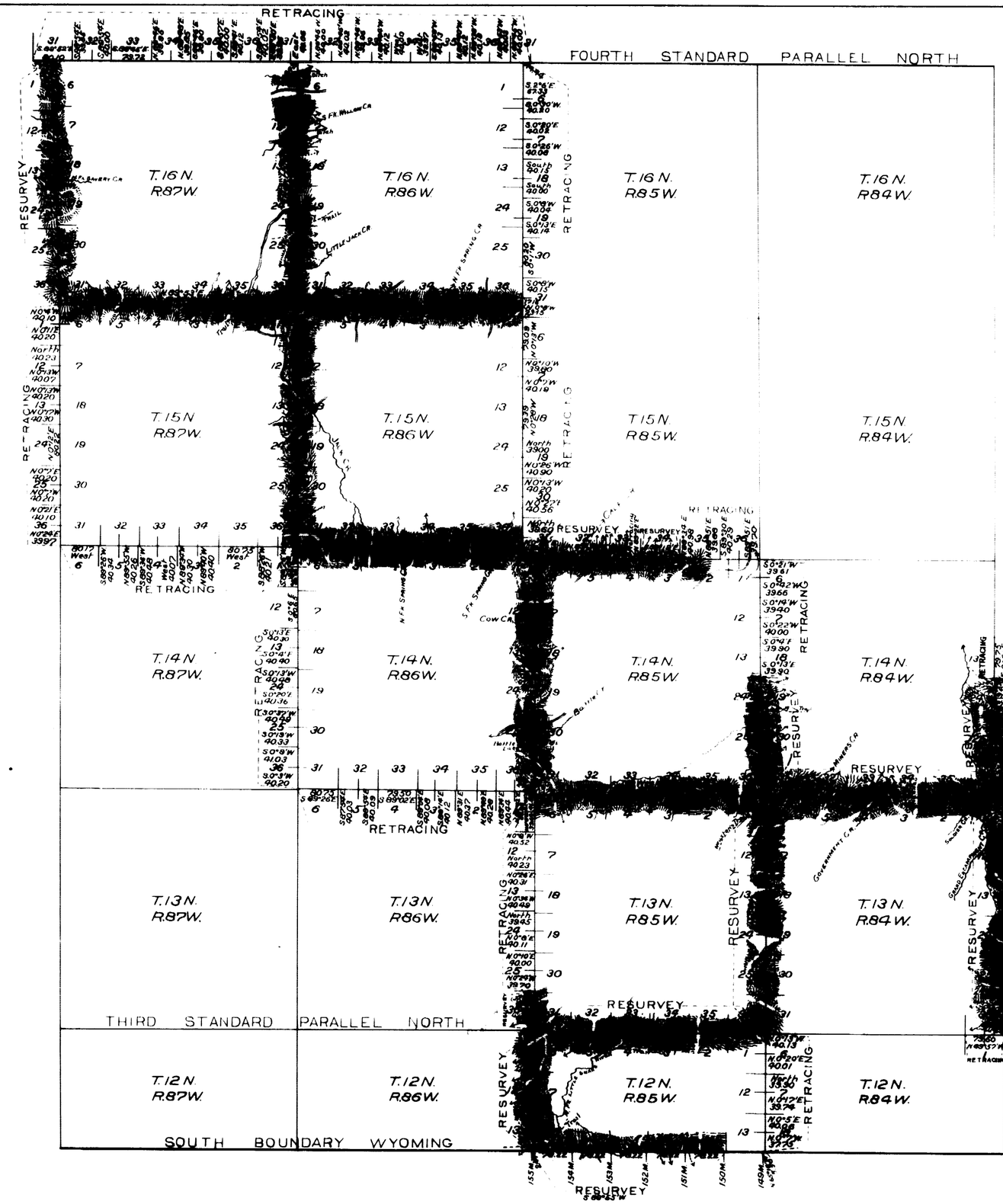

THIS PLAT
of the
SURVEY
of the
S. and W. Boundaries of T. 14 N., R. 85 W.;
S. " W. " " T. 15 N., R. 86 W.;
S. " W. " " T. 16 N., R. 86 W.;
and the
S. Boundary of T. 16 N., R. 87 W.,
THE RESURVEY
of the
South Boundary of Wyoming from the 150 M. to the 155 M. Post;
W. and N. Boundaries of T. 12 N., R. 85 W.;
E., N. " W. " " T. 13 N., R. 84 W.;
W. Boundary of T. 16 N., R. 87 W. and a part of the E. and W. Bdrs. of T. 14 N., R. 84 W.,
N. Bdry T. 14 N., R. 85 W. and W. Bdry. of T. 13 N., R. 85 W.
THE RETRACING
of the
E. Boundary of T. 12 N., R. 85 W.;
S. and W. Boundaries of T. 14 N., R. 86 W.;
E. Boundary of T. 15 N., R. 86 W.;
S. and W. Boundaries of T. 15 N., R. 87 W.;
E. Boundary of T. 16 N., R. 86 W.
and a part of the
S. Boundary of T. 13 N., R. 84 W.;
W. " " T. 13 N., R. 85 W.;
E. " " T. 14 N., R. 84 W.;
E. and N. Boundaries of T. 14 N., R. 85 W.
and the
Fourth Standard Parallel North,
through Ranges 86 and 87 West of the
Sixth Principal Meridian
WYOMING
is strictly conformable to the field notes of the Survey, Resurvey or Retracing thereof by
Howard B. Carpenter, U.S. Dep. Surv.,
under his
Contract No. 266A.
dated June 30, 1897,
which have been examined, approved and filed in this office,
U.S. Surv. Gen'ls. Office,
Cheyenne, Wyo.,
June 20 1899.

Stephen P. Hannon
U.S. Surv'r Gen'l.

Latitude 41°03' N.
Longitude 106°46' W.
Mean Mag. Decl. 15°03' E.

Scale: 1 inch to 160 chains

Filed MAR 18 1900
Francis Rettig Mar. 10-1950

I.B.M.

146

2788