907 (4-675 a) ORIGINAL

Accepted April 24, 1923.

Resurvey Township No. 14 North, Range No. 88 West of the Sixth Principal Meridian, Wyoming

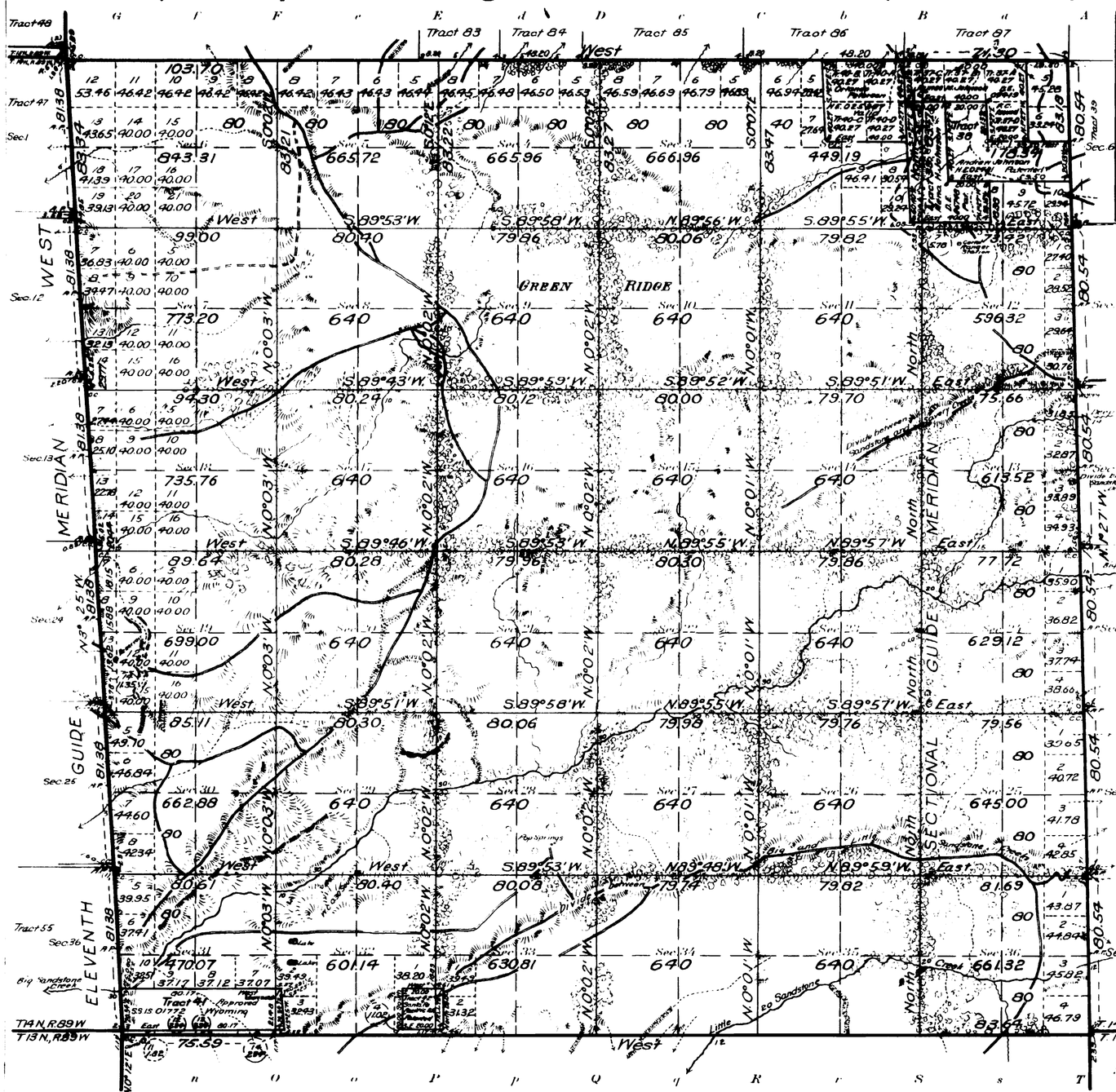

Index to Segregated Tracts

Resurvey Tract No.	Original Survey Tract No.	Sec.	Subdivisions	Entry Kind	Entry Number	Status in Land Office	Entryman
37	1		Lot 2 3 9 S½ NE¼	D.E	07419	F.C. Issued	James M. Johnson
38	1		N½ SE¼ SE¼ NW¼ NE¼ SW¼	H.E.	02431	Patented	Andrew Johnson
39	1		S½ SW¼ NW¼ SW¼ SW¼ NW¼	D.E	06749	Patented	Mena H. Johnson
40	2		Lots 1, 2, S½ NE¼	H.E	025387	Valid	Orlando Peterson
41	31		Lot 4 SE¼ SW¼ S½ SE¼	SS 1S	01772	Approved	Wyoming
42	32		SE¼ SE¼	F.R.L.L.	76	Patented	Santa Fe Pacific R.R.

"All tract segregations shown hereon represent the position and form of said tracts under the original description as referred to the original survey located as such on the ground according to the best available evidence of their true position"

Areas in Acres	
Public Land	
Indian Reservation	
Indian Allotments	
Mineral Claims	
Water Surface	
Total Area	

Scale 40 Chains to an inch

Mean Magnetic Declination
Longitude 107° 14' W.
Latitude 41° 08' N.

Surveys Designated	By Whom Surveyed	Group No.	Group Date	Amount of Surveys Mls.	chs.	lks.	When Surveyed Begun	Completed
Resurvey Subdivisions	Riley and Millrick	50	April 1, 1920	60	54	09	Aug. 30, 1920	Sept. 24, 1920
Connections	" " "	"	" " "		57	67	" "	" "
Segregated Tracts	" " "	"	" " "	9	41	78½	Aug. 31, 1920	Sept. 24, 1920
Resurvey North Bdy.	" " "	"	" " "	6	15	00	July 7, 1920	July 9, 1920
Resurvey South Bdy.	" " "	"	" " "	5	79	23	Aug. 30, 1920	Sept. 10, 1920
Resurvey East Bdy.	" " "	31	Sept. 21, 1916	6	03	24	Aug. 9, 1920	Aug. 17, 1920
Resur. 11th Guide Mer. W.	Davis & Harshbarger	30	Feb. 20, 1915	6	03	56	June 7, 1915	June 8, 1915

Resurvey

The above map of Township No. 14 North Range No. 88 West of the Sixth Principal Meridian Wyoming is strictly conformable to the field notes of the resurvey thereof on file in this office, which have been examined and approved

U. S. Surveyor General's Office.
Cheyenne, Wyoming, November 28, 1922

Clyde W. Athey
Surveyor General.

672-A

Group C Cheyenne
June 24 1923

14-88

(12)

906

40

TOWNSHIP No. 14 NORTH. RANGE No. 88 WEST of the 6th Principal MERIDIAN.

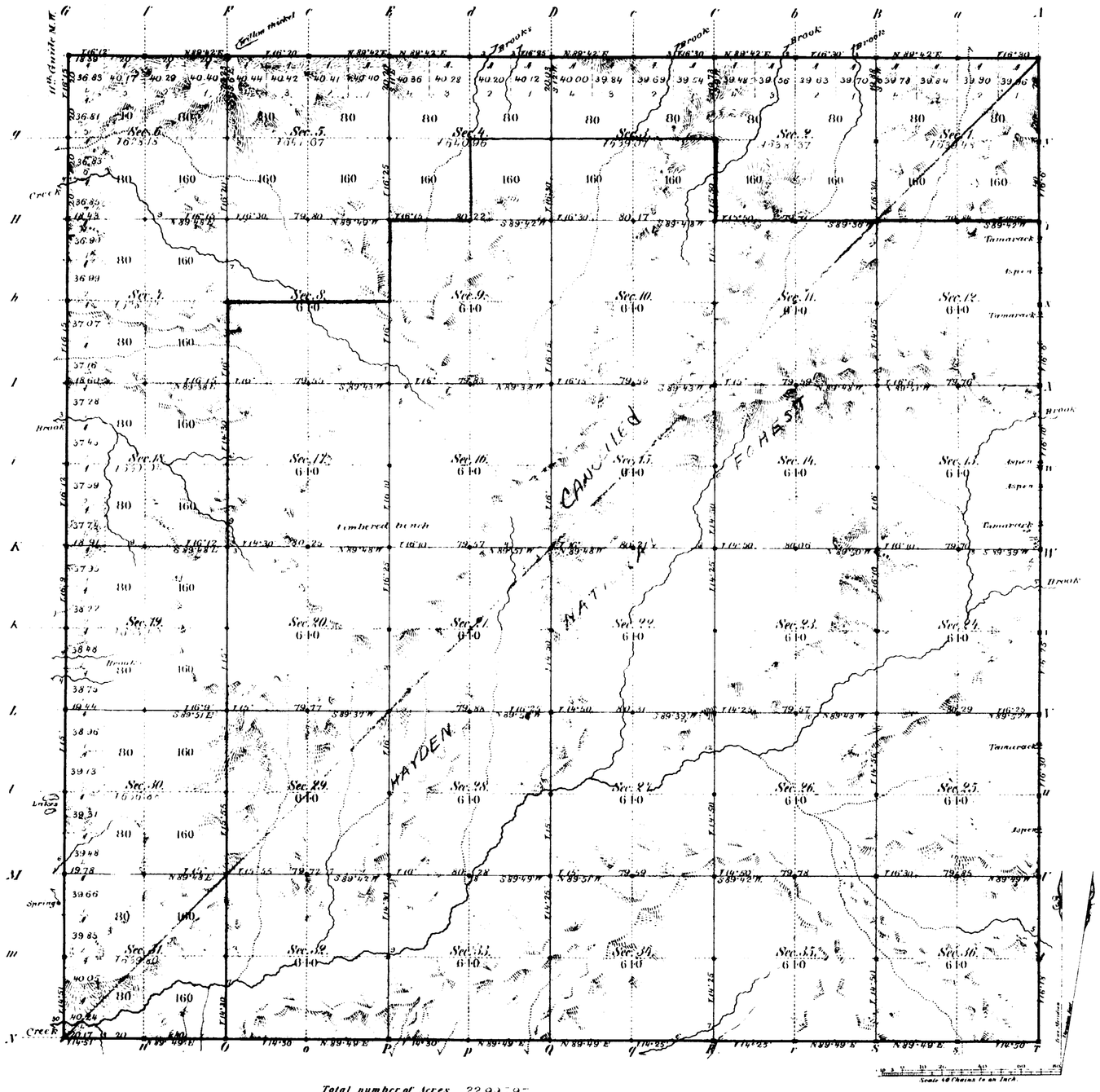

Total number of Acres. 22 99 59

Surveys Designated	By Whom Surveyed	Date of Contract	Amount of Surveys Mrs	Chs	Lks	When Surveyed	Magnetic Declination
N E & S Township lines	G. W. Baker	Septbr. 21, 1880	17.	78.	56.	March 9 12, 1881	15° 20 East
Subdivisions	" " "	" " "	59.	72.	08.	May 23 - 28, 1881	15° 10' " "
Connections							
11th Guide M. W.	" " "	" " "	6.	00.	00.	March 1 2, 1881	

The above Map of Township No. 14 North of Range No. 88 West of the Sixth Principal Meridian Wyoming Territory is strictly conformable to the field notes of the survey thereof on file in this Office, which have been examined and approved

Surveyor General's Office,
Cheyenne Wyoming
December 28, 1881

Edw. C. David
Sur. Gen.l

A. Gast & Co., St. Louis, Mo.

672

14

(11)

Index 6

749

11TH GUIDE MERIDIAN WEST

From the S. Bound^y of Wyo. Ter. to the 4th St^d P^rl N. betw. R^gs 88 & 89 West of the 6th Princ^l Mer.

3 miles to an inch. *Magnetic variation East.*

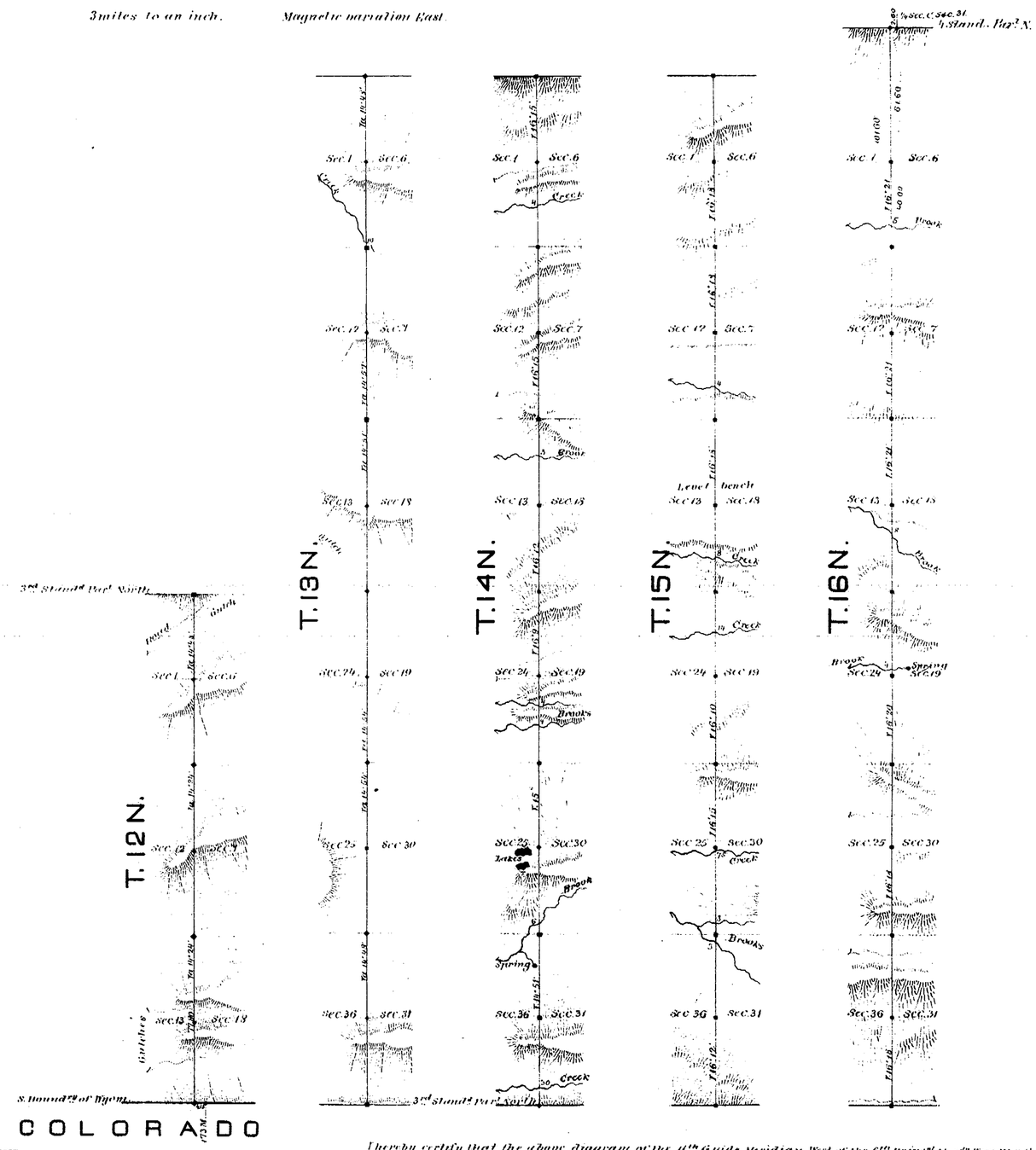

Surveys Designated	By whom surveyed	Date of contract	Amount of surveys			When surveyed
			Miles	Chs.	Mls.	
11th Guide Mer^n West	G. W. Baker	September 21, 1880	3	71	80	December 1880
Connections	" "	" " "	0	4	15	" "
11th Guide Mer^n West	" "	" " "	18	21	60	March 1st 3rd 1881
Connections	" "	" " "	0	2	60	" " "

Thereby certify that the above diagram of the 11th Guide Meridian West of the 6th Princ^l Mer^n Wyo. Ter. from the S. Bound^y of Wyo. Ter. to the 4th St^d P^rl North betw. Ranges 88 & 89 West, is strictly conformable to the field notes of the survey thereof on file in this office, which have been examined and approved.

Surveyor General's Office,
Cheyenne, Wyo. April 20, 1881.

Edw. C. David

Surveyor General.

(12) 927

16

EXTERIOR LINES.

3 miles to an inch. *Magnetic variation East.*

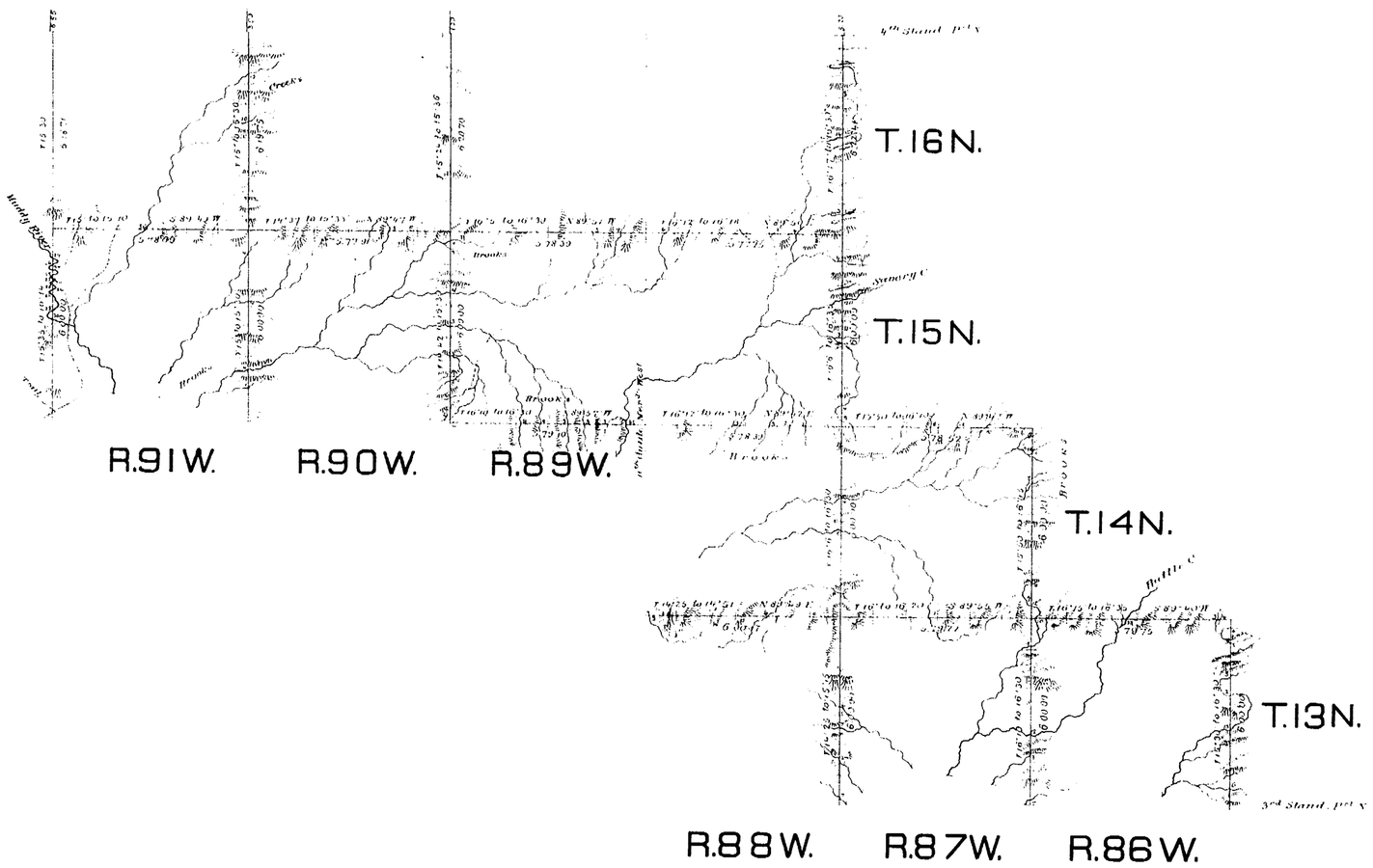

Surveys Designated	By whom surveyed	Date of Contract	Amount of Surveys miles	chs	links	When surveyed
Exterior lines	G. M. Baker	September 21, 1880	158	68	96	March 5th 24th 1881
Connection	"	"	0	16	45	

I hereby certify that the above diagram of the exterior lines of Township 13 N., Ranges 86 to 88 W. inclusive, Township 14 N., Ranges 87 & 88 W., Township 15 N., Ranges 88 to 91 W. inclusive, Township 16 N., Ranges 88 to 91 W. inclusive, is strictly conformable to the field notes of the survey thereof on file in this Office, which have been examined and approved.

Surveyor General's Office,
Cheyenne, Wyo. Dec. 28, 1881

Edw. C. David
Surveyor General.