accession no 901

(4-675 a)

Resurvey Township No 14 North, Range No 89 West of the Sixth Principal Meridian, Wyoming

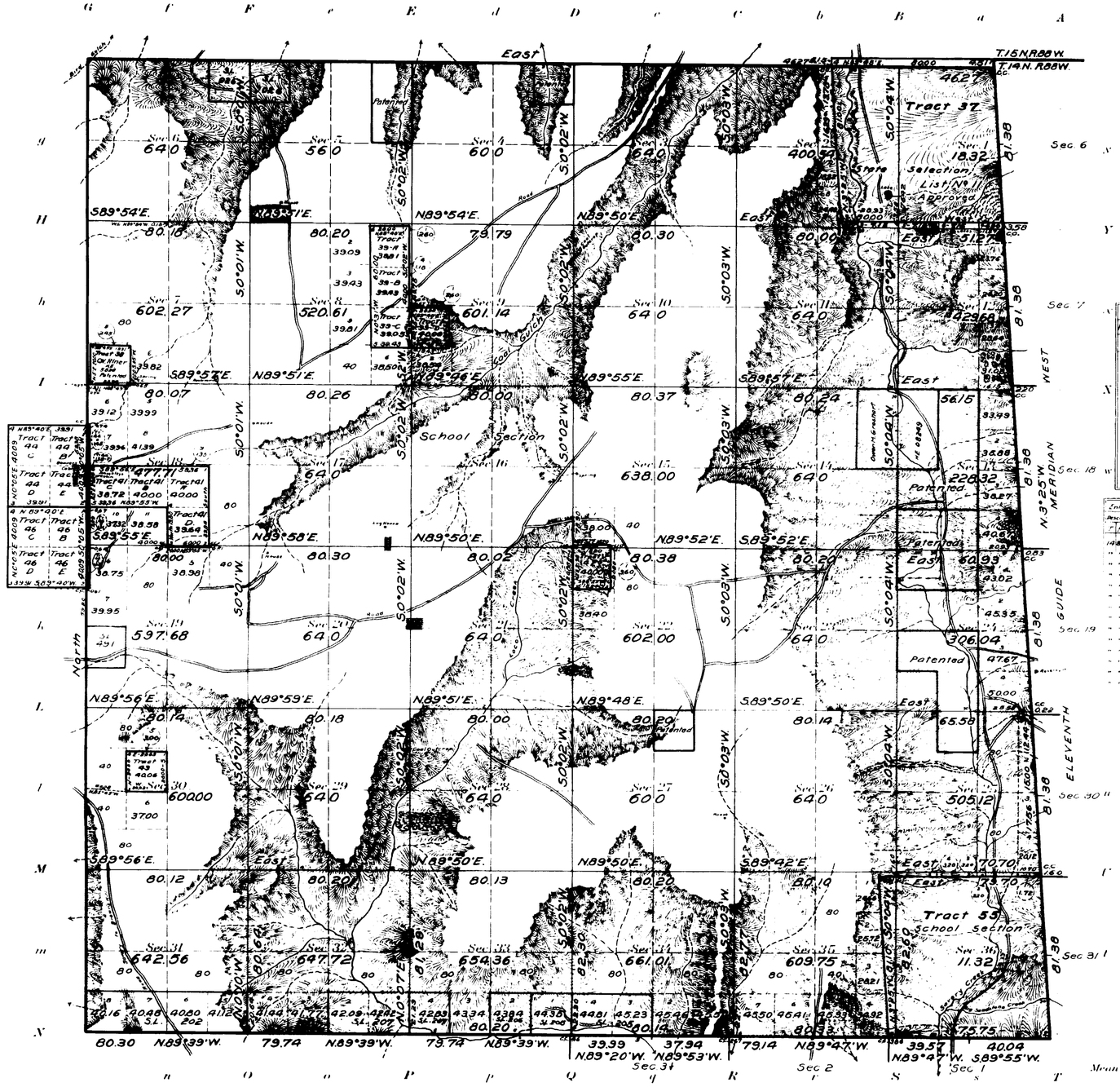

INDEX TO SEGREGATED TRACTS

Original Survey

Resurvey Tract No	T	R	Sec	Subdivisions	Entry Kind	Entry No	Status in Land Office	Entryman
37	14	89	1	All	SS	List 11	Approved	Wyoming
38	"	"	7	Lot 4	HE	51878	Patented	C.W. Kinney
39	"	"	8	E½NE¼NE¼SE¼				
	"	"	9	NW¼SW¼	HE	03333	Valid	C.E. Stapleton
41	"	"	18	N½SW¼W½SE¼	HE	01067	Valid	Closed Stockley
42	"	"	22	NW¼NW¼	SS	List 48	Intact	Wyoming
43	"	"	30	SE¼NW¼	LS	04478	Valid	Northern Pacific Ry
55	"	"	36	ALL	SS		Approved	Wyoming

Entries Conforming to Lines of Resurvey with Changed Descriptions

Resurvey Tract No	T	R	Sec	Subdivisions	Description by Resurvey				Entryman
14	89	4	Lot 1		14	89	4	NE¼NE¼	FRLS 153	Patented	Santa Fe Pacific Ry
"	"	5	Lot 1		"	"	5	NE¼NE¼	FRLS 153	"	"
"	"	5	Lot 4		"	"	5	NW¼NW¼	SL 026	Valid	Wyoming
"	"	6	Lot 1		"	"	6	NE¼NE¼	SL 026	"	"
"	"	19	Lot 4		"	"	19	NW¼SW¼	SL 493	"	"
"	"	31	Lots 5 & 6		"	"	31	Lots 5 & 6	SL 202	"	"
"	"	32	SE¼SE¼		"	"	32	Lots 1 & 2	SL 207	"	"
"	"	33	SW¼SW¼		"	"	33	Lot 4	SL 207	"	"
"	"	33	SW¼SE¼		"	"	33	Lot 5	SL 206	"	"
"	"	33	SE¼SE¼		"	"	33	Lot 6	SL 206	"	"
"	"	34	SE¼SW¼		"	"	34	Lots 3 & 4	SL 206	"	"
"	"	34	SW¼SW¼		"	"	34	Lots 5 & 6	SL 206	"	"
"	"	35	W½NW¼		"	"	35	W½NW¼	SL 206	"	"
"	"	36	NE¼NE¼		"	"	36	NE¼NE¼	SL 206	"	"

Coal Indications throughout Township

Note –
All entries whether patented or unpatented, not shown hereon as segregated tracts or tabulated above, are intended to conform to the lines of the resurvey under their original description.

Areas in Acres

Public Land	19194.15
Indian Reservation	
Indian Allotments	
Mineral Claims	
Water Surface	
Total Area	

Scale 40 Chains to an inch

Mean Magnetic Declination
Latitude 41°09'N.
Longitude 107°21'W.

Surveys Designated	By Whom Surveyed	Group No	Group Date	Amount of Surveys Mls	chs	lks	When Surveyed Begun	Completed
Resurvey Subdivisions	Davis & Harshbarger	30	February 20, 1915	58	77	95	June 9, 1915	July 20, 1915
Connections	" "	"	" "	1	46	35	" "	" "
Resurvey North Boundary	" "	"	" "	5	46	27	June 8, 1915	June 9, 1915
Resurvey South Boundary	" "	"	" "	5	76	46	May 25, 1915	May 27, 1915
Resurvey West Boundary	" "	"	" "	6	00	00	June 7, 1915	June 7, 1915
Resurvey 11th Guide Mer.	" "	"	" "	6	03	77	June 7, 1915	June 8, 1915
Private Land Claims	" "	"	" "	16	01	00	July 19, 1915	Sept. 11, 1915

The above map of Resurvey Township No 14 North Range No 89 West of the Sixth Principal Meridian Wyoming is strictly conformable to the field notes of the resurvey thereof on file in this office, which have been examined and approved

U.S. Surveyor General's Office.
Cheyenne Wyoming October 31, 1916

Charles L. Decker
Surveyor General.

669-A

14-89

Accepted by Comm
Mch 10, 1917
Trans to Chey. L.O.
Mch 15, 1917

TOWNSHIP No. 14 NORTH. RANGE No. 89 WEST of the 6th Principal MERIDIAN.



Total number of Acres 23,010.86

Surveys Designated	By Whom Surveyed	Date of Contract	Amount of Surveys Mi.	Ch.	Lkt.	When Surveyed	Magnetic Declination
S. & W. Township lines	G. W. Baker	Sept. 21, 1880	12.	0.	57.	Decbr. 10-15, 1880	14° 50' East
Subdivisions	" " "	" " "	59.	74.	60.	June 27-July 2, 1881	15° 20' "
Connections							
N. Township line	" " "	" " "	5.	79.	10.	March 16-17, 1881	
11th Guide M. W.	" " "	" " "	6.	0.	0.	March 1-2, 1881	

The above Map of Township No. 14 North of Range No. 89 West of the Sixth Principal Meridian Wyoming Territory is strictly conformable to the field notes of the survey thereof on file in this Office, which have been examined and approved.

Surveyor General's Office,
Cheyenne Wyoming
December 28, 1881.

Edw. C. David
Sur. Gen.

A. Gast & Co., St. Louis Mo.

14-89

Indexed

749

11TH GUIDE MERIDIAN WEST

from the S. Bound.y of Wyo. Ter. to the 4th St.d P.rl N. betw. R.gs 88 & 89 West of the 6th Princ.l Mer.

3 miles to an inch. *Magnetic variation East.*

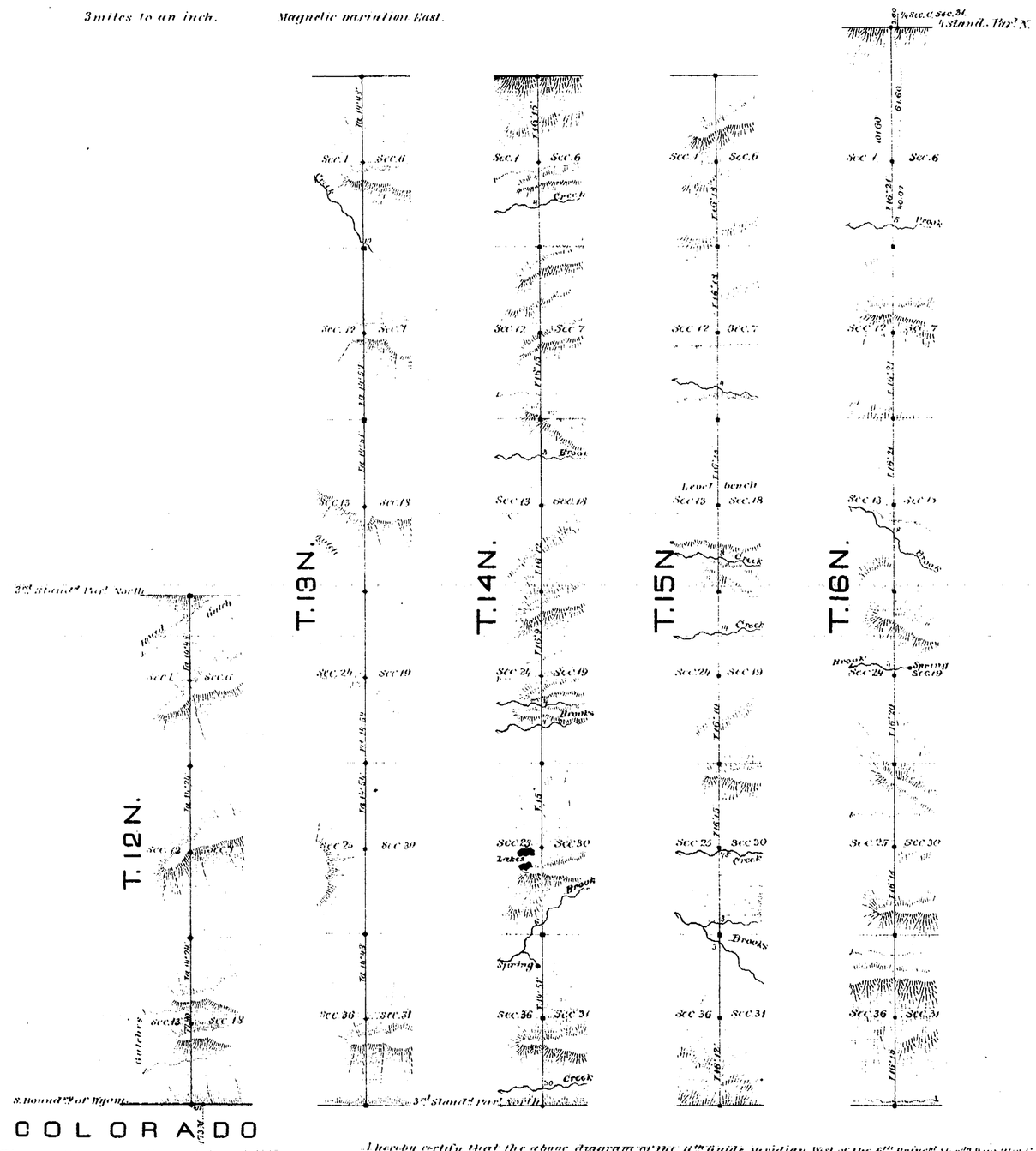

COLORADO

Surveys Designated	By whom surveyed	Date of contract	Amount of surveys			When surveyed
			miles	chs	lks	
11th Guide Mer.n West	G. W. Baker	September 21, 1880	8	77	80	December 1880
Connections	" "	" " "	0	4	16	" " "
11th Guide Mer.n West	" "	" " "	18	21	60	March 1st 3rd 1881
Connections	" "	" " "	0	2	60	" " "

I hereby certify that the above diagram of the 11th Guide Meridian West of the 6th Princ.l Mer.n Wyo. Ter. from the S. Bound.y of Wyo. Ter. to the 4th St.d P.rl North betw. Ranges 88 & 89 West, is strictly conformable to the field notes of the survey thereof on file in this office, which have been examined and approved.

Surveyor General's Office,
Cheyenne, Wyo. April 20, 1881.

Edw. C. David
Surveyor General.

(11.)
Indexed
750

EXTERIOR LINES

Scale, 3 miles to an inch. *Magnetic variation East.*

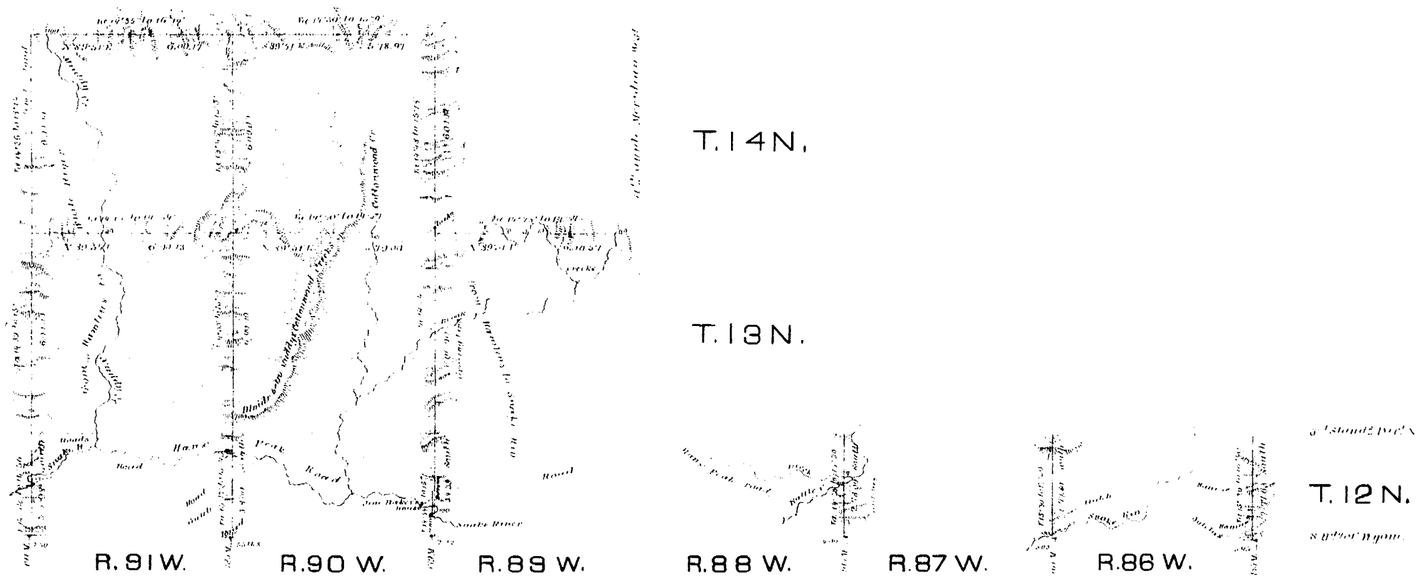

C O L O R A D O

Surveys Designated	By whom surveyed	Date of contract	Amount of surveys Mls.	Chs.	Lks.	When surveyed
Exterior lines	G. W. Baker	September 21, 1880	84	10	73	Nov. & Decemb. 1880
Connections	" "	"		20	65	"

I hereby certify that the above diagram of the exterior lines of Townships 12 North, Ranges 86 to 91 inclusive, Townships 13 & 14 North, Ranges 89 to 91 West of the 6th Principal Meridian, Wyoming Ter. is strictly conformable to the field notes of the survey thereof on file in this Office, which have been examined and approved.

Surveyor General's Office,
Cheyenne, Wyo. April 20, 1881

Edw. C. David
Surveyor General.