Accession No. 745

(4-675a)

Resurvey Township No. 14 North, Range No. 91 West of the Sixth Principal Meridian, Wyoming

Survey Accepted April 11, 1917
G.L.O.

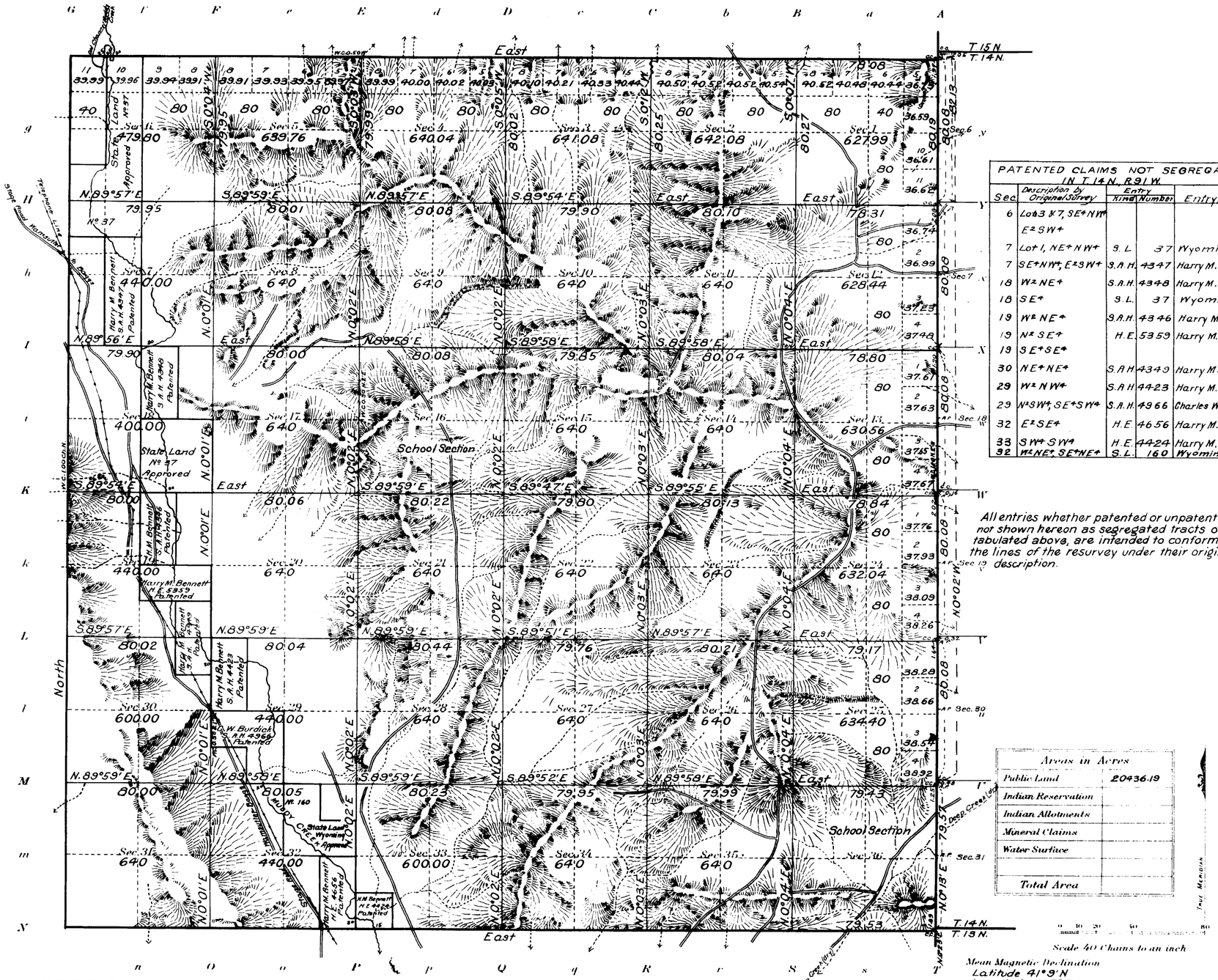

PATENTED CLAIMS NOT SEGREGATED IN T. 14 N., R. 91 W.					
Sec	Description by Original Survey	Entry Kind	Entry Number	Entryman	Description by Resurvey
6	Lots 3 & 7, SE¼NW¼ E½SW¼				Lot 10, SE¼NW¼ E½SW¼, SW¼SW¼
7	Lot 1, NE¼NW¼	S. L.	37	Wyoming	N½NW¼
7	SE¼NW¼, E½SW¼	S.A.H.	4347	Harry M. Bennett	Same
18	W½NE¼	S.A.H.	4348	Harry M. Bennett	"
18	SE¼	S. L.	37	Wyoming	"
19	W½NE¼	S.A.H.	4346	Harry M. Bennett	"
19	N½SE¼	H.E.	5359	Harry M. Bennett	"
19	SE¼SE¼				
30	NE¼NE¼	S.A.H.	4349	Harry M. Bennett	"
29	W½NW¼	S.A.H.	4423	Harry M. Bennett	"
29	N½SW¼, SE¼SW¼	S.A.H.	4966	Charles W. Burdick	"
32	E½SE¼	H.E.	4656	Harry M. Bennett	"
33	SW¼SW¼	H.E.	4424	Harry M. Bennett	"
32	W½NE¼, SE¼NE¼	S.L.	160	Wyoming	"

All entries whether patented or unpatented, not shown hereon as segregated tracts or tabulated above, are intended to conform to the lines of the resurvey under their original description.

Areas in Acres	
Public Land	20436.19
Indian Reservation	
Indian Allotments	
Mineral Claims	
Water Surface	
Total Area	

Surveys Designated	By Whom Surveyed	Group No.	Group Date	Amount of Surveys Mls.	chs.	lks.	When Surveyed Begun	Completed
Resurvey Subdivisions	Davis & Harshbarger	31	February 23, 1915	59	75	84	October 22, 1915	October 27, 1915
Connections	" " "	"	" " " "		12	75	September 18, 1915	October 28, 1915
Resurvey North Township Line	" " "	"	" " " "	5	78	08	October 22, 1915	October 22, 1915
Resurvey South Township Line	" " "	"	" " " "	5	79	53	September 17, 1915	September 18, 1915
Resurvey West Township Line	" " "	"	" " " "	6	00	00	October 12, 1915	October 12, 1915
Resurvey East Township Line	" " "	30	February 20, 1915	5	79	89	June 13, 1915	June 13, 1915

The above map of Resurvey Township No. 14 North Range No. 91 West of the Sixth Principal Meridian Wyoming is strictly conformable to the field notes of the resurvey thereof on file in this office, which have been examined and approved.

U. S. Surveyor General's Office,
Cheyenne, Wyoming, September 21, 1916

Charles L. Decker
Surveyor General

Accepted by Commissioner April 11, 1917.
Supplemental plats transmitted to Cheyenne L.O. June 16, 1917.

579-A

14-91

(11.)

20.

744

TOWNSHIP No. 14 NORTH RANGE No. 91 WEST of the 6th Principal MERIDIAN.

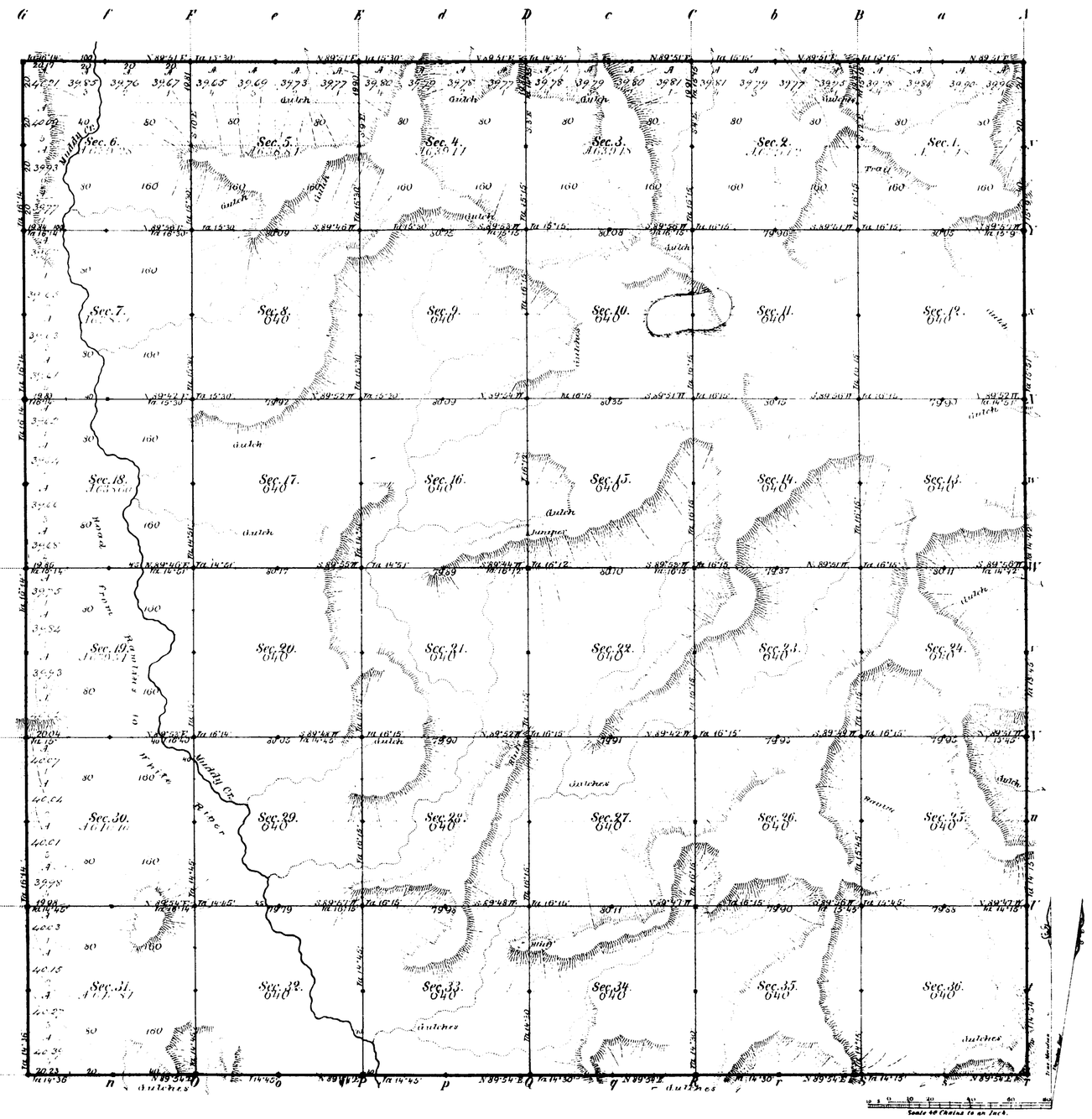

Total number of Acres

Surveys Designated	By Whom Surveyed	Date of Contract	Amount of Surveys Mi. Ch. Lk.	When Surveyed	Magnetic Decl.
Township lines	G. W. Baker	Sept. 21, 1880	24 . 00 . 40	December 1880	15° 16' East
Subdivisions	" "		59 . 79 . 26	January 1881	15° 32' East
Connections					

The above Map of Township No. 14 North, of Range No. 91 West of the 6th Principal Meridian, Wyoming Territory, is strictly conformable to the field notes of the survey thereof on file in this Office, which have been examined and approved.

Surveyor General's Office, Edw. C. David
Cheyenne, Wyo. April 20, 1881. Sur. Genl.

A. Gast & Co. St. Louis M.

579

14-91

(11.)

Indian

750

22.

EXTERIOR LINES

Scale, 3 miles to an inch. *Magnetic variation East.*

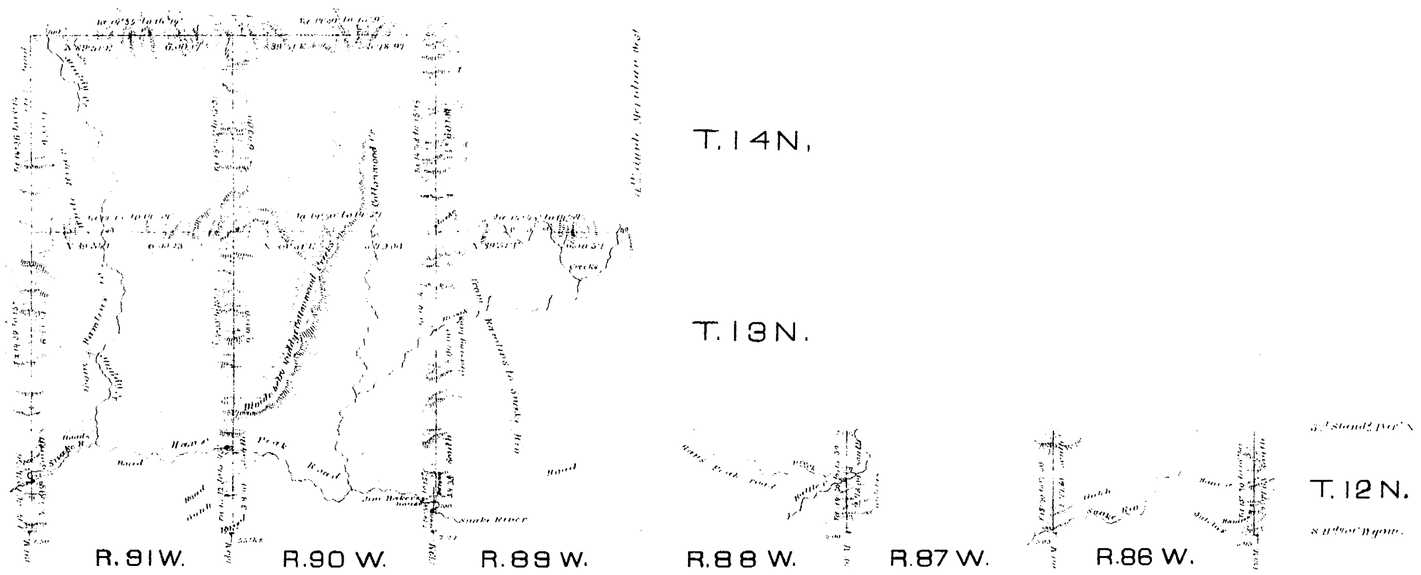

C O L O R A D O

Surveys Designated	By whom surveyed	Date of contract	Extent of surveys			When surveyed
			miles	chains	links	
Exterior lines	A. W. Baker	September 21, 1880	84	10	73	Nov. & Decemb. 1880
Connections	" "	" "		20	65	" "

I hereby certify that the above diagram of the exterior lines of Townships 12 North, Ranges 86 to 91 inclusive, Townships 13 & 14 North, Ranges 89 to 91 West of the 6th Principal Meridian, Wyoming Ter. is strictly conformable to the field notes of the survey thereof on file in this Office, which have been examined and approved.

Surveyor General's Office,
Cheyenne, Wyo. April 20, 1881.

Edw. C. David
Surveyor General.

583