Acces. 6240

ORIGINAL

# TOWNSHIP No. 14 NORTH, RANGE No. 93 WEST OF THE SIXTH PRINCIPAL MERIDIAN, WYOMING

## DEPENDENT RESURVEY

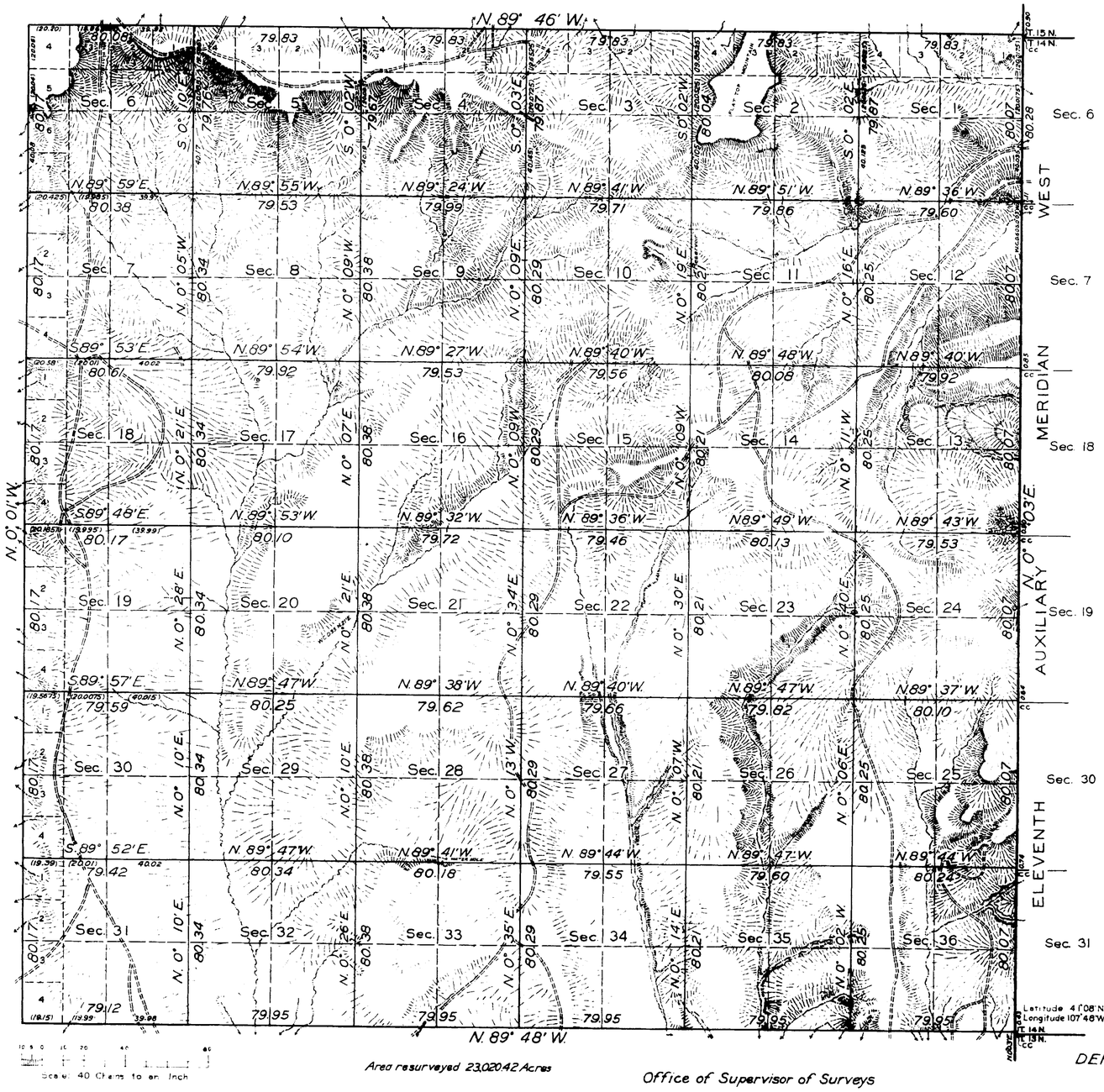


This plat of the resurvey of Township No. 14 North, Range No. 93 West, delineates a retracement and reestablishment of the lines of the original survey as shown upon the plat approved March 3, 1883, in their true original position according to the best available evidence of the position of the original corners; all differences between the measurements shown on the original plat and those derived in the retracement have been distributed proportionally between accepted corners in accordance with surveying rules: reference will be made to the original plat for the showing of the areas and more detailed descriptions of the various smaller subdivisions

Resurvey authorized by Commissioner's letter "E" dated January 13, 1934

Area resurveyed 23,020.42 Acres

| LINES DESIGNATED | BY WHOM SURVEYED | GROUP No. | GROUP DATE | MILEAGE MLS. | MILEAGE CHS | WHEN SURVEYED BEGUN | WHEN SURVEYED COMPLETED |
|---|---|---|---|---|---|---|---|
| Subdivisional | A.C. Kimmell, R.C. MacDonald and H.P. Hakola | 133 | March 21, 1934 | 60 | 2.73 | June 5, 1937 | June 19, 1937 |
| W. and S. Boundaries | A.W. Brown & R.W. Moor | " | " | 11 | 79.89 | May 12, 1934 | June 2, 1936 |
| N. Boundary | A.W. Brown & R.W. Moor | " | " | 5 | 79.23 | August 17, 1934 | May 15, 1936 |
| E. Boundary | A. D. Davis | 31 | Feb. 23, 1915 | 6 | 00.42 | October 17, 1915 | October 18, 1915 |

Office of Supervisor of Surveys

Denver, Colorado, Sept. 9, 1940

The above plat of Township No 14 North, Range No 93 West of the Sixth Principal Meridian, Wyoming, is strictly conformable to the field notes of the resurvey thereof which have been examined and approved

Supervisor of Surveys

UNITED STATES
DEPARTMENT OF THE INTERIOR
GENERAL LAND OFFICE

Washington, D.C., June 27, 1941

The resurvey represented by this plat having been correctly executed in accordance with the requirements of law and the regulations of this office is hereby accepted

Acting Assistant Commissioner

H.M.B.

1259-A

Trans. to Cheyenne L.O.
Jan. 23, 1942

14-93

(18)

21

1739

# TOWNSHIP No 14 NORTH. RANGE No 93 WEST of the 6th Principal MERIDIAN.

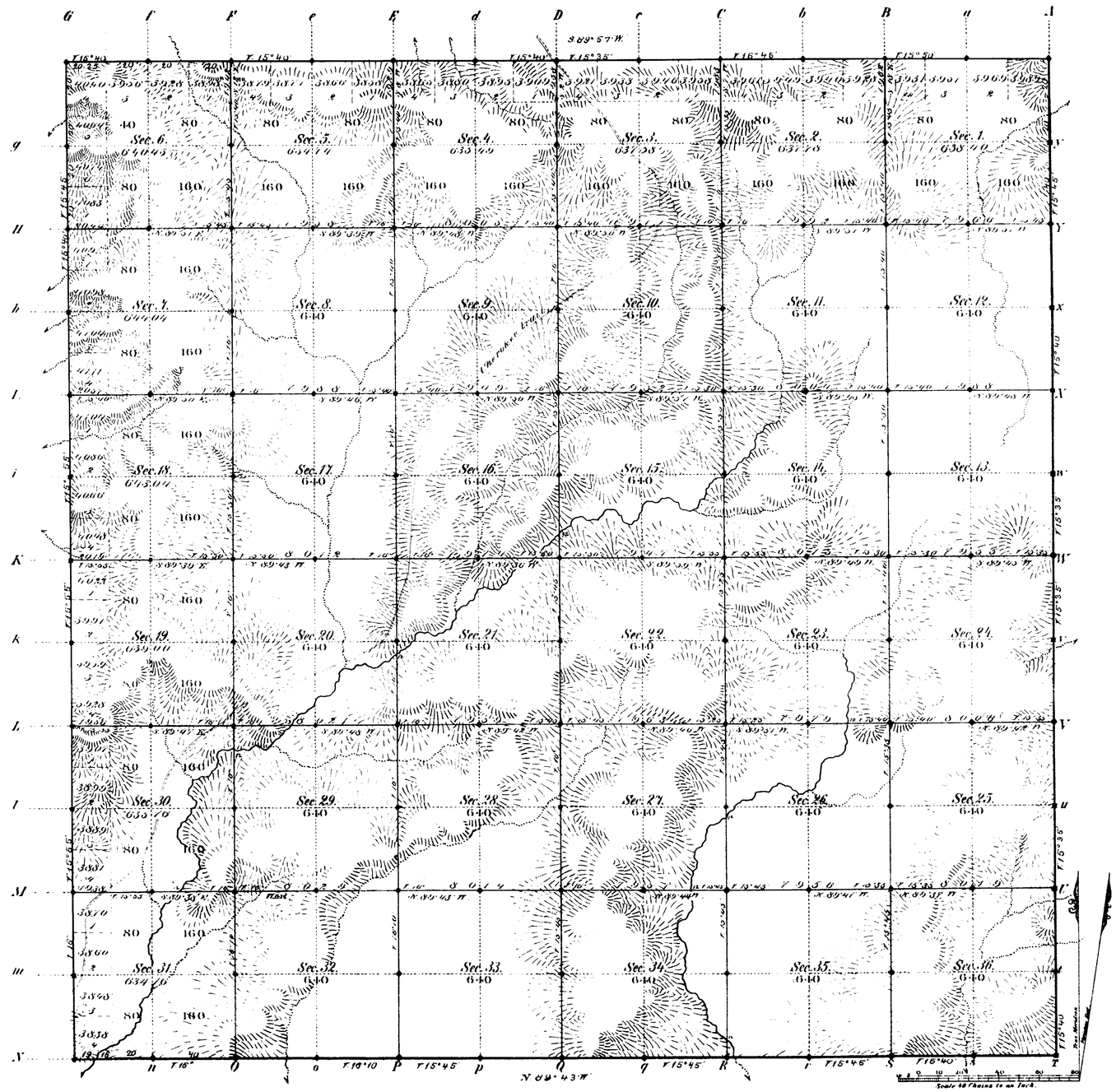


Total number of Acres 23020.48

| Surveys Designated | By Whom Surveyed | Date of Contract | Amount of Surveys Mil. Ch. Lks. | When Surveyed | Magnetic Declination |
|---|---|---|---|---|---|
| Township lines | Charles Walcott | June 24 1882 | 28 79 41 | July 13, 14, 20, 21 1882 | 16° 40' East |
| Subdivisions | " " " | " " " | 29 13 67 | Sept. 20, 21 1882 | 15° 47' |
| Connections | — | | | | |

The above Map of Township No 14 North Range No 93 West of the Sixth Principal Meridian Wyoming Territory is strictly conformable to the field notes of the survey thereof on file in this Office, which have been examined and approved

Surveyor Generals Office,
Cheyenne Wyoming
March 3rd 1883

Edw. C. David
Surv. Genl

1259

A. Gast & Co. St. Louis Mo.

14 - 93

(18)

1756

Index E



# EXTERIOR LINES.

Scale 3 miles to 1 inch. Magnetic Var. East

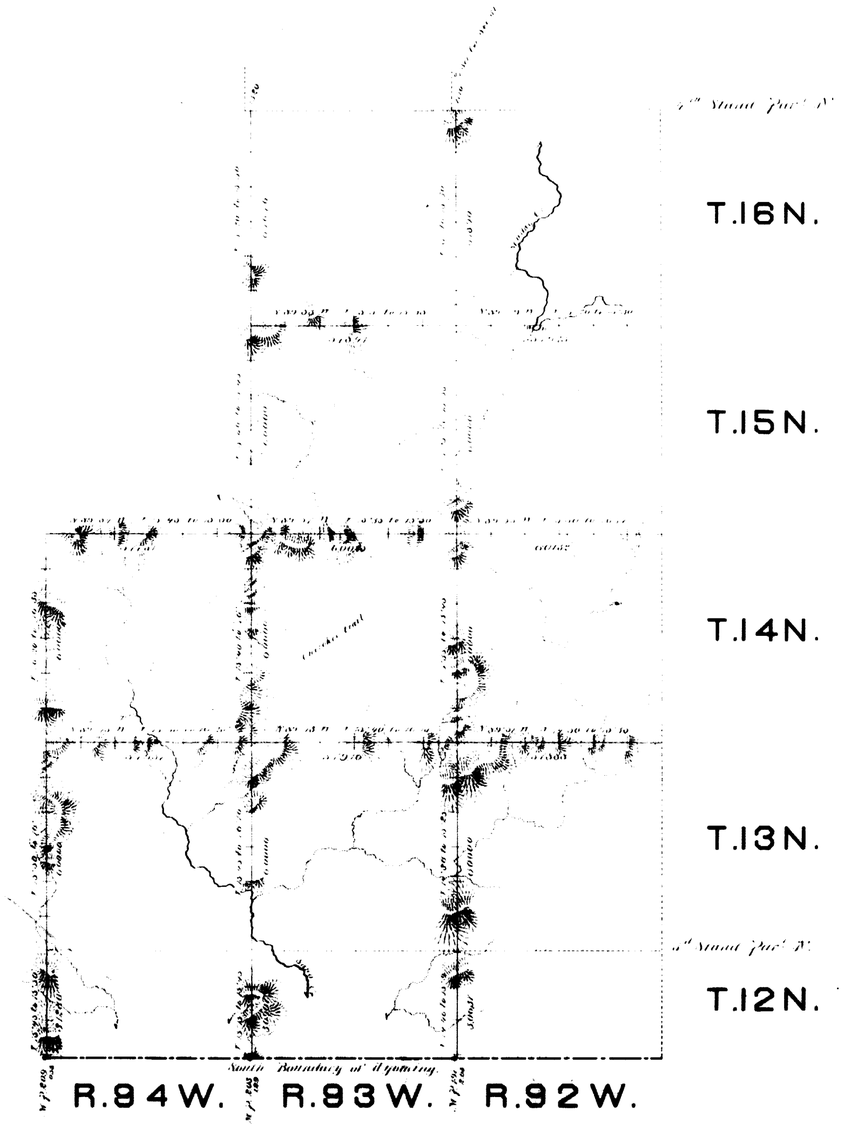


C O L O R A D O.

| Surveys Designated | By Whom Surveyed | Date of Contract | Amount of Surveys | | | When Surveyed |
|---|---|---|---|---|---|---|
| | | | mls | chs | lks | |
| Exterior lines | Charles Holcomb. | June 24, 1882 | 117 | 38 | 9 | July 8 29, 1882 |
| Connections | . . | . . | | 28 | 77 | . . |

I hereby certify that the above diagram of Ts. 12, 13, 14, 15 & 16 N., Rs. 92 & 93 W., and Ts. 12, 13, & 14 N. R. 94 W. of the 6th Principal Meridian, Wyoming Territory, is strictly conformable to the field notes of the survey thereof on file in this Office, which have been examined and approved.

Surveyor General's Office,
Cheyenne Wyo. March 5th 1883

Edw. C. David
Surveyor General.