34

52.

1763

Township No. 15 North, Range No. 80 West of the 6th Principal Meridian



Total number of Acres 22816.67

Meanders of								
Posts	Courses	Ch.s Lk.s	Posts	Courses	Ch.s Lk.s	Posts	Courses	Ch.s Lk.s

Latitude	41° 13' N.
Longitude	106° 19' 21" W.
Mean Mag. Decl.	15° 34' E.

Surveys Designated	By Whom Surveyed	Date of Contract No.	Amount of Surveys M.	Ch.s	Lk.s	When Surveyed
Resurvey South Township line	Howard B. Carpenter	274 May 27, 1899	5	75	58	June 29, 1899
Subdivisions	" " "	" " "	59	54	02	July 2-18, 1899
Connections Resurvey	" " "	" " "		5	55	" " "
North & East Bdrs.	" " "	" " "	8	77	39	July 5-19, "
Resurvey W. Bdry.	Gilcrest & McClellan	271 June 8, 1898	5	76	25	September 11, 1898
Township Lines	William O. Downey	99 August 23, 1877	23	77	18	September 21, 1877 & July 29, 1878

The above Map of Township No. 15 North of Range No. 80 West of the 6th Principal Meridian, Wyoming is strictly conformable to the field notes of the survey thereof on file in this Office, which have been examined and approved.

Surveyor General's Office
Cheyenne, Wyoming Nov. 14th, 1900

Alpheus C. Hanson
Sur. Gen.

2835

F.A.O.

Filed MAR 2 1901
Survey accepted.
See letter "E" F. L. 21, 1901.

15 - 80

10TH GUIDE MERIDIAN WEST,

From S Boundary of Wyoming to 4th Standard Parallel N. between Ranges 80 and 81 West of the 6th Pr. Mer.

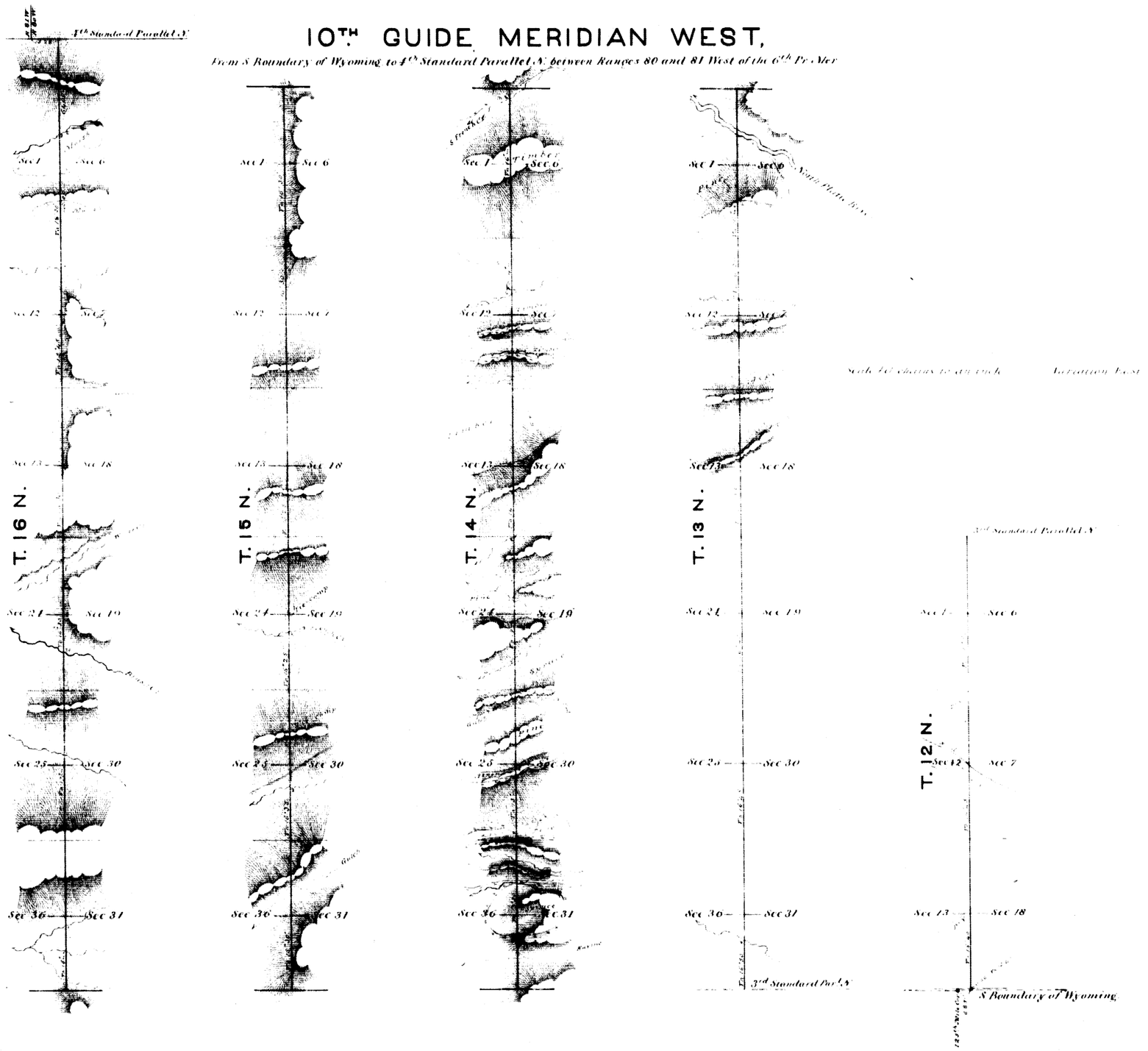

Survey designated	By whom surveyed	Date of contract	Amount of surveys	When surveyed
			Mi. Ch. Li.	
10th Guide Merid.n W.	Wm. O. Downey	Aug. 23 1877	27 . 24 . 06	Sept. 1877
Connections.	- - -	- - -	22 . 13	- - -

I hereby certify that the above diagram of the 10th Guide Meridian West of the 6th Principal Meridian, from the South Boundary of Wyoming, to the 4th Standard Parallel N. in Wyoming Territory, is strictly conformable to the field notes of the survey thereof, on file in this office, which have been examined and approved.

Surveyor General's Office,
Cheyenne, Wyo. Jan.y 31st 1878

Edw. C. David
Surveyor General.

34

11

4730

TOWNSHIP EXTERIORS

Scale : 1 inch to 160 chains

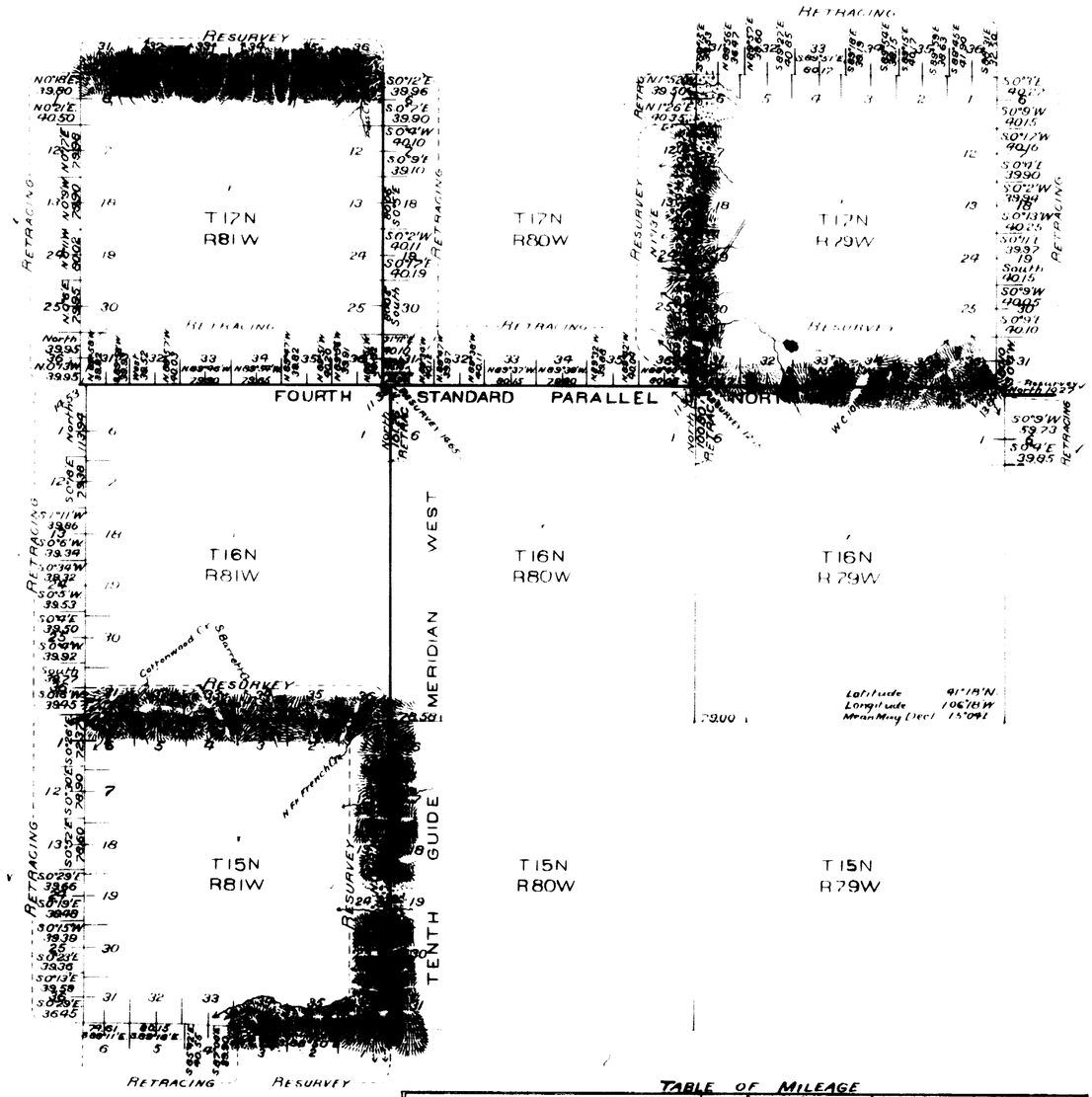

This Plat
showing
The Resurvey of the Fourth Standard Parallel North through R.79W, and the Retracing through Rgs. 80 and 81W;
The Resurvey of the 10th Guide Meridian West through T.15N, and a part of T.16N, and the Retracing through T.17N, and a part of T.16N;
The Resurvey of a part of the West boundary and the Retracing of the East, North and a part of the West Boundary of T.17N, R.79W,
The Resurvey of a part of the South boundary and the Retracing of the West, and a part of the South boundary of T.15N., R.81W.;
The Resurvey of a part of the East and West boundaries, and the Retracing of a part of the East and West boundaries of T.16N, R.79W.;
The Resurvey of the South boundary and the Retracing of the West boundary of T.16N, R.81W, and the Resurvey of the North boundary and the Retracing of the West boundary of T.17N., R.81W. of the 6th Principal Meridian, Wyoming, is strictly conformable to the field notes of the survey thereof by Gilcrest and McClellan, U.S. Deputy Surveyors, under their Contract No. 271, dated June 8, 1898, which have been examined, approved and filed in this office.

U.S. Surveyor General's Office,
Cheyenne, Wyoming,
November 11, 1899.

Alfred P. Hanson
U.S. Surv. Gen'l

TABLE OF MILEAGE

Lines Designated.	Amount. Mls.	Chs.	Lks.	When Surveyed.
Standard Lines Resurveyed.	12	6	57	Sept. 11-14, 1898.
" Connections "		11	39	" 18, "
" Lines Retraced.	19	19	94	Aug. 12-Sept. 18, "
Township Lines Resurveyed	20	20	61	" 19- " 30, "
" Connections "		31	63	" 19 " 30, "
" Lines Retraced	36	37	52	" 12- Oct. 2, "

MAR 21 1900

2805

IBM Let and Topog
F.H.A. Lettering

34

Indexed

48

4759

TOWNSHIP EXTERIORS

Scale: 1 inch to 160 chains

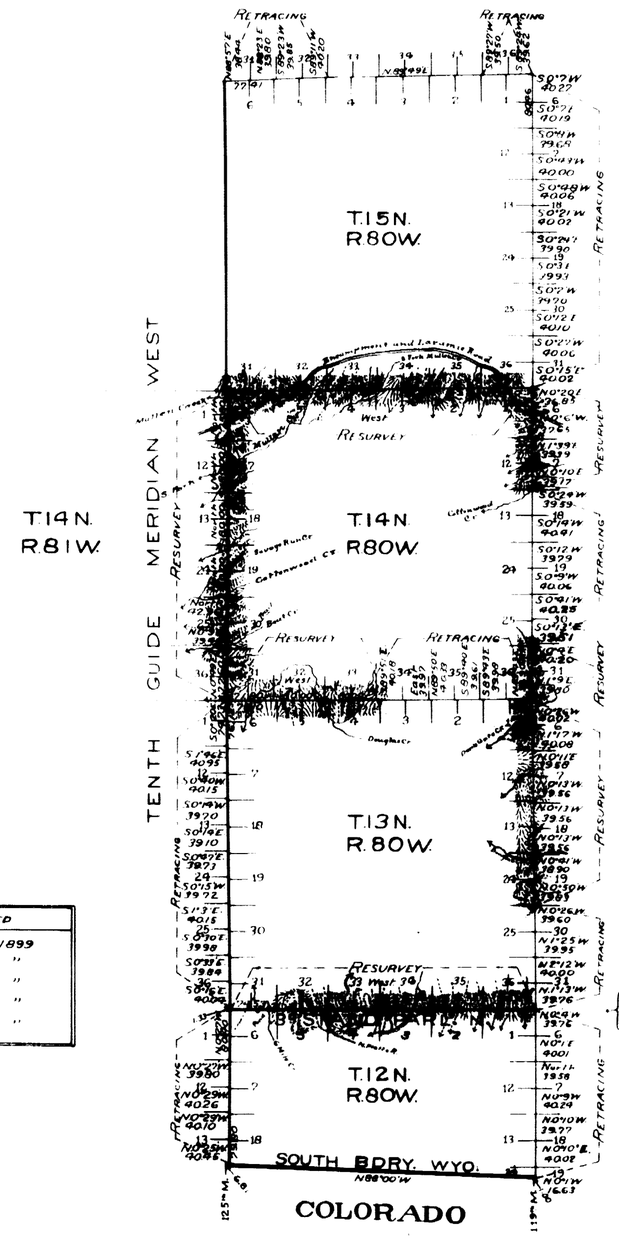

Plat
showing the
Resurvey of the 3d Standard Parallel North through R.80W.,
The Resurvey of the 10th Guide Meridian West through T.14N.,
The Retracing of the 10th Guide Meridian West through Tps.12 & 13N.,
The Retracing of the East Boundary of T.12N., R.80W.;
The Resurvey of a part of the East Boundary, and
The Retracing of a part of the East Boundary of T.13N., R.80W.,
The Resurvey of the North Boundary, and a part of the
East and South Boundaries, and the Retracing of a
part of the East and South Boundaries of T.14N., R.80W.;
and
The Retracing of the East Boundary, and a part of the
North Boundary of T.15N., R.80W. of the 6th Principal
Meridian, Wyoming, is strictly conformable to the
field notes of the survey thereof by
Howard B. Carpenter, U.S.D.S.,
under his
Contract No. 274,
dated May 27, 1899,
which have been examined, approved and filed in this
office.
U.S. Surveyor General's Office,
Cheyenne, Wyoming,
November 14, 1900.

Alphonso C. Hanson
U.S. Surv. Genl.

Table of Mileage

Surveys Designated	Amount Mls.	Amount Chs.	Amount Lks.	When Surveyed
Standard & Meridian Lines Resur.	11	70	33	June 25 - Aug. 26, 1899
" " " Retr.	8	75	10	Aug. 24 - Sept. 7, "
Township Lines Resurveyed	15	57	53	June 19 - Aug. 21, "
" " Retraced	20	12	90	June 17 - Sept. 7, "
Connections		12	22	June 26 - Aug. 26, "

Latitude 41°03'N
Longitude 106°19'21"W
Mean Mag. Decl. 15°16'E

2831

Filed MAR 2 1901
Survey accepted. See letter E. July 26, 1901.

(10)

577

8

EXTERIOR LINES

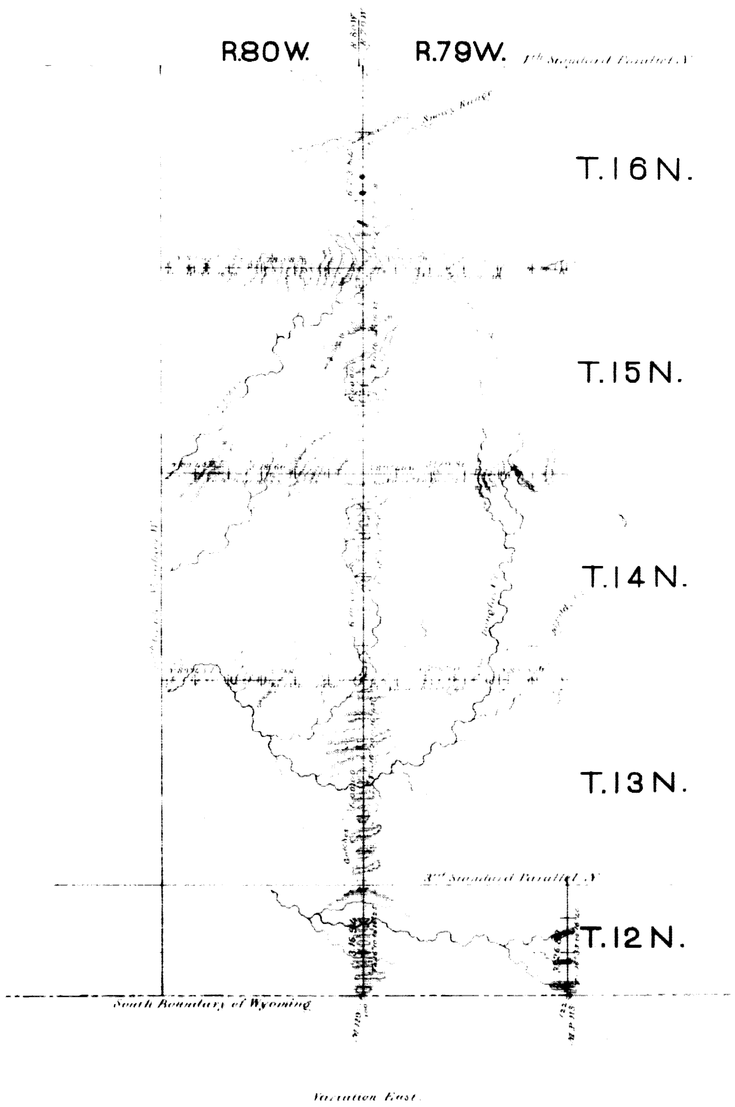

Variation East.

Surveys designated	By whom surveyed	Date of contract	Amount of surveys Mls. Chs. Lks.	When surveyed.
Township lines.	Wm. O. Downey	Aug. 23, 1877	66 . 61 . 51	July. 1878.
Connections.	" " "	" " "	12 . 42	" "

I hereby certify that the above diagram of the exterior lines of townships 12 to 16 North ranges 79 and 80 West of the 6th Principal Meridian, in Wyoming Territory, is strictly conformable to the field notes of the survey thereof, on file in this office, which have been examined and approved.

Surveyor General's Office.
Cheyenne, Wyo. Nov. 21, 1878.

Edw. C. David
Surveyor General.

489