7631 Click Here for Field Notes

ORIGINAL

TOWNSHIP 15 NORTH, RANGE 82 WEST, OF THE SIXTH PRINCIPAL MERIDIAN, WYOMING.

DEPENDENT RESURVEY AND SUBDIVISION OF SECTION 23

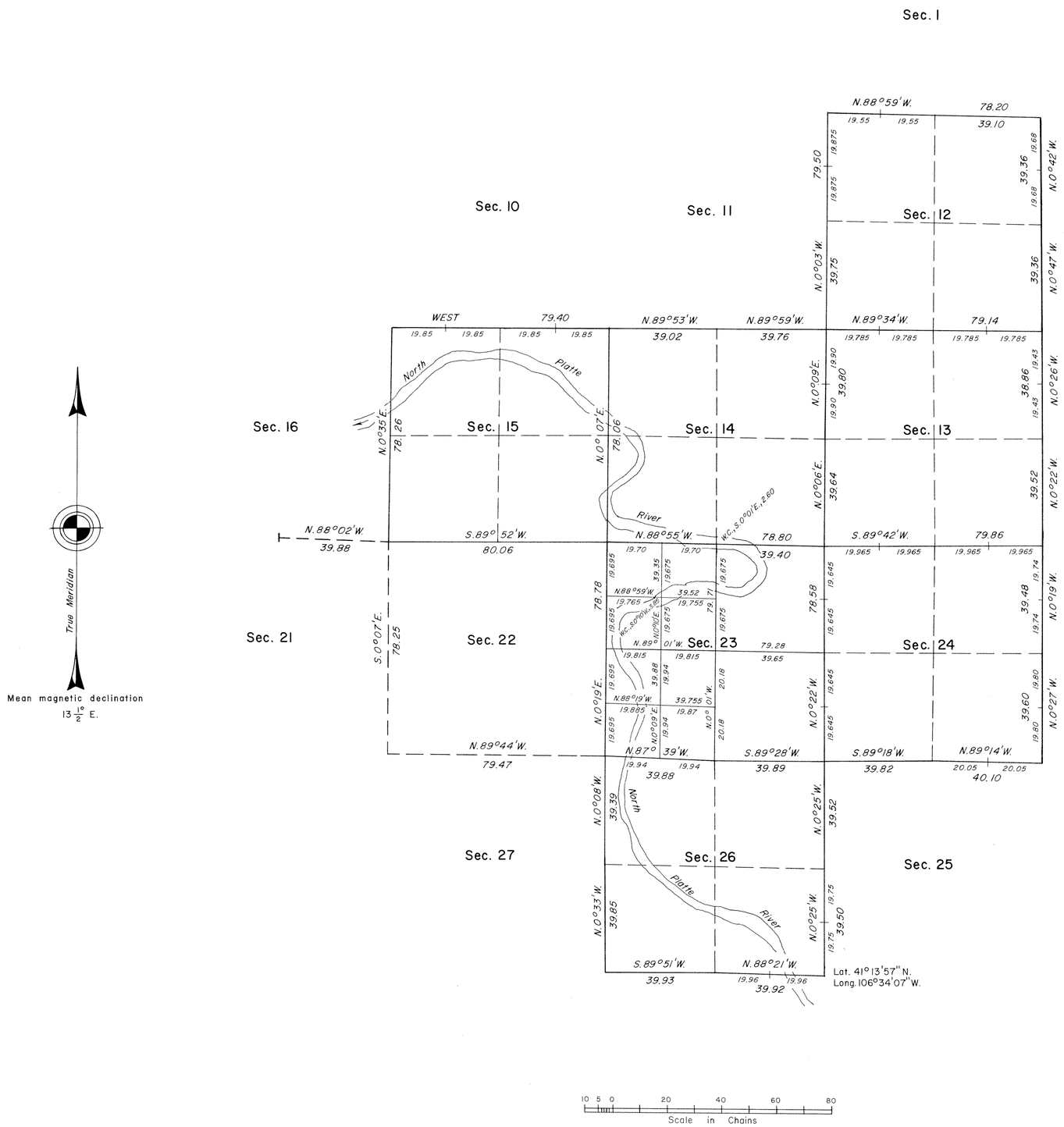

A history of surveys is contained in the field notes.

This plat represents the dependent resurvey of a portion of the east boundary, and a portion of the subdivisional lines designed to restore the corners in their true original locations according to the best available evidence, and the subdivision of section 23, T. 15 N., R. 82 W., Sixth Principal Meridian, Wyoming.

The lottings and areas are as shown on the plat approved January 15, 1880.

Survey executed by Dale C. Wilson, Cadastral Surveyor, under the supervision of Richard L. Oakes, Chief, Branch of Cadastral Survey, beginning June 8, 1979, and completed July 24, 1979, pursuant to Special Instructions dated April 14, 1977, for Group No. 395, Wyoming.

UNITED STATES DEPARTMENT OF THE INTERIOR
BUREAU OF LAND MANAGEMENT

Cheyenne, Wyoming July 14, 1983

This plat is strictly conformable to the approved field notes, and the survey, having been correctly executed in accordance with the requirements of law and the regulations of this Bureau, is hereby accepted.

For the Director

Richard L. Oakes

Chief Cadastral Surveyor

L.G.B.

533 A

(10)

641

51

TOWNSHIP No. 15 NORTH RANGE No. 82 WEST of the 6th Principal MERIDIAN.

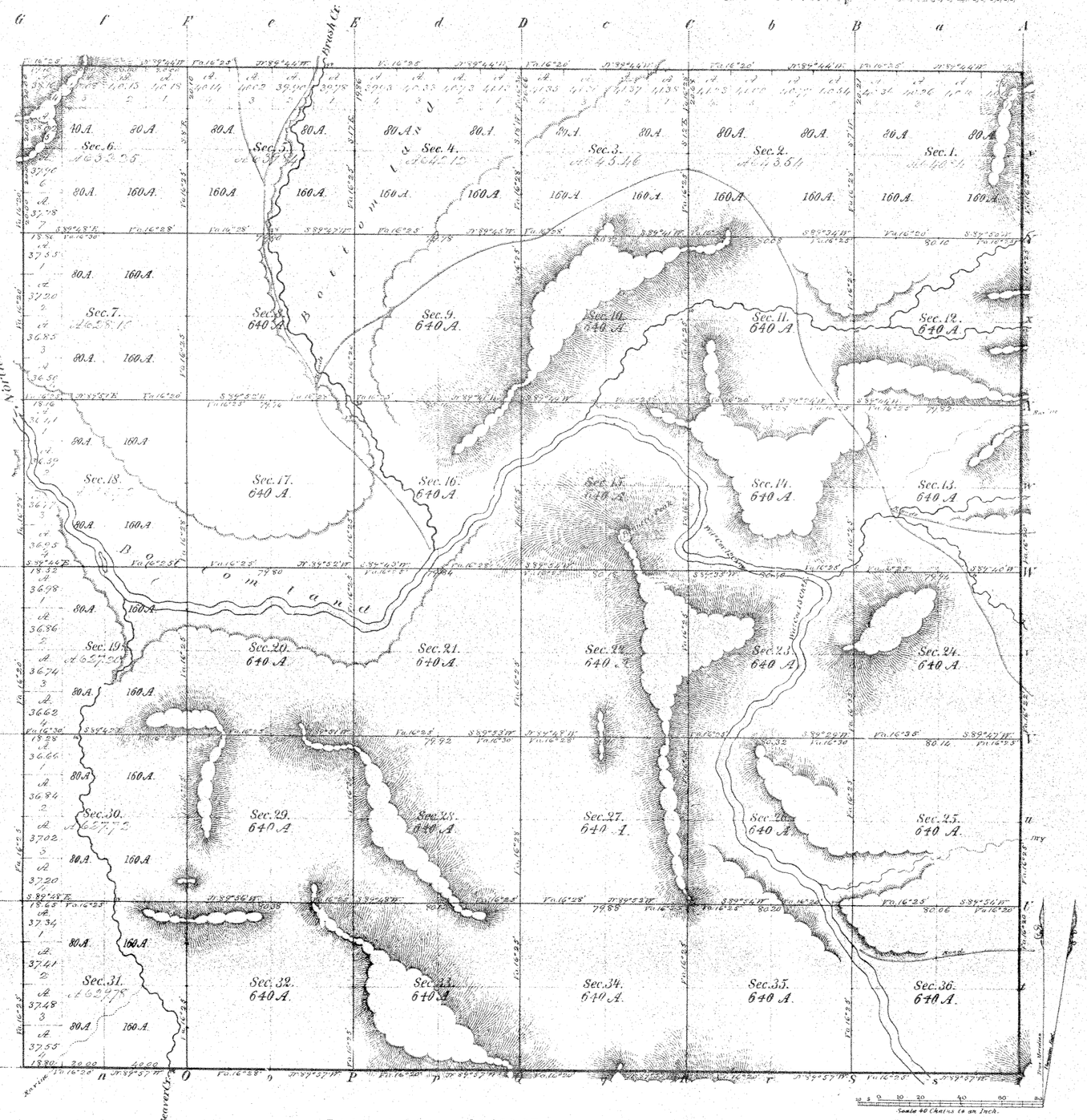

Total number of Acres. 22,983.57

Surveys Designated	By Whom Surveyed	Date of Contract	Amount of Surveys Mrs. Chs. Lks.	When Surveyed
Township lines	Wm. O. Downey	May 12, 1879	23 . 77 . 90	Aug. 1879
Subdivisions	" "	" "	59 . 76 . 00	Sept. & Oct. "
Corrections				

The above Map of Township No. 15 North, of Range No. 82 West of the 6th Principal Meridian, Wyoming Territory, is strictly conformable to the field notes of the survey thereof on file in this Office, which have been examined and approved.

Surveyor General's Office, Edw. C. David
Cheyenne, Wyo. Jany. 15, 1880 Sur. Genl.

A. Gast & Co. St. Louis, Mo.

533

15-82

(10) Indexed

EXTERIOR LINES.

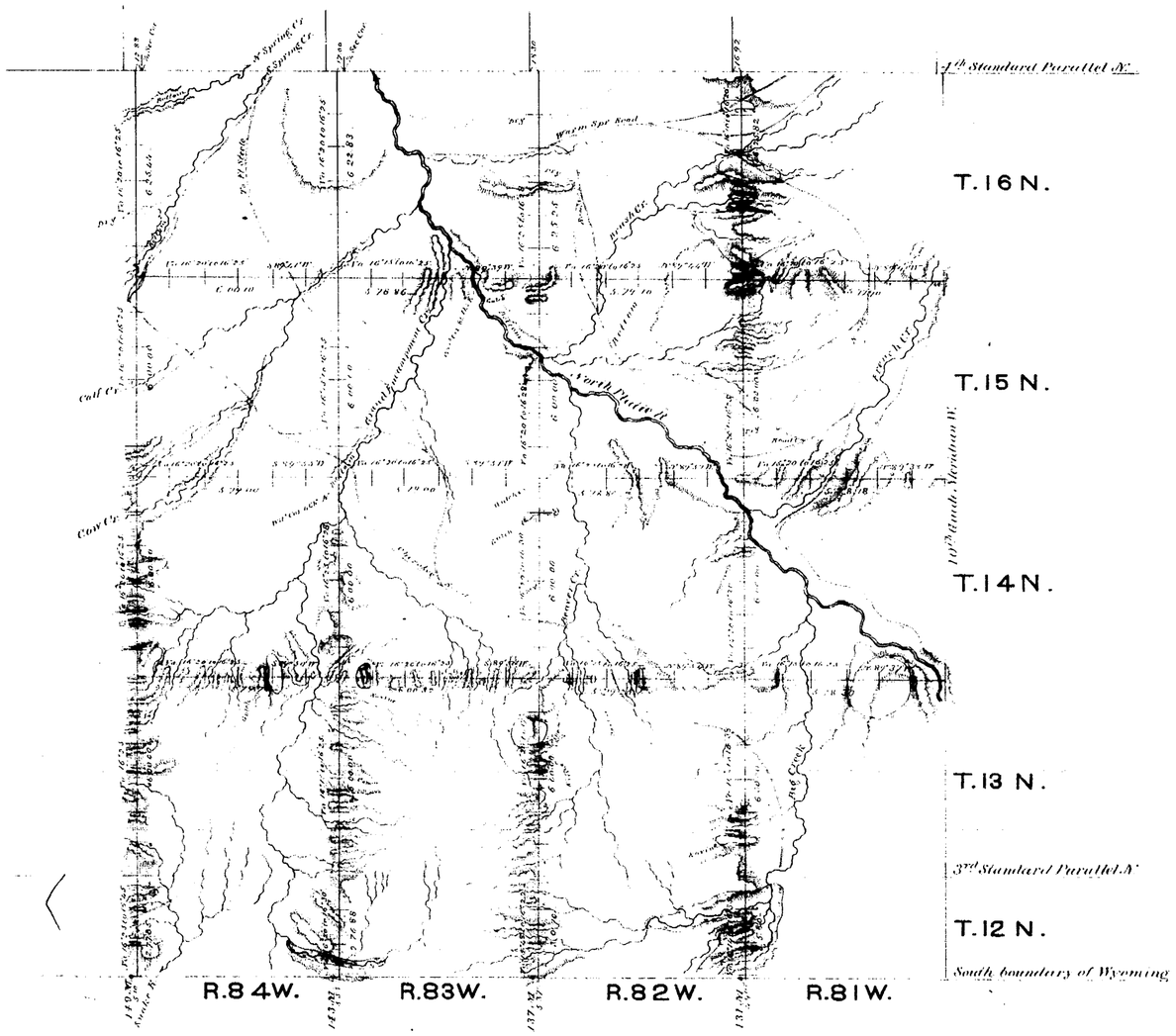

Scale, 3 miles to an inch.

Magnetic Variation East.

Surveys designated.	By whom surveyed	Date of contract.	Amount of surveys.	When surveyed.
			Miles. Chs. Lks.	
Township lines.	Wm O. Downey.	May 12, 1879	181 . 9 . 09	Aug & Sept. 1879.
Connections.	" " "	" " "	1 . 6 . 02	" " " "

I hereby certify that the above diagram of the exterior lines of Townships 12, 13, 14, 15, and 16 N. Ranges 81, 82, 83 and 84 West of the 6th Principal Meridian, Wyoming Territory, is strictly conformable to the field notes of the survey thereof, on file in this office, which have been examined and approved.

Surveyor General's Office,
Cheyenne, Wyo. Jan. 15, 1880.

Edw. C. David
Surveyor General.