Accepted May 5, 1923.

Resurvey Township No. 15 North, Range No. 88 West of the Sixth Principal Meridian, Wyoming

In five sheets

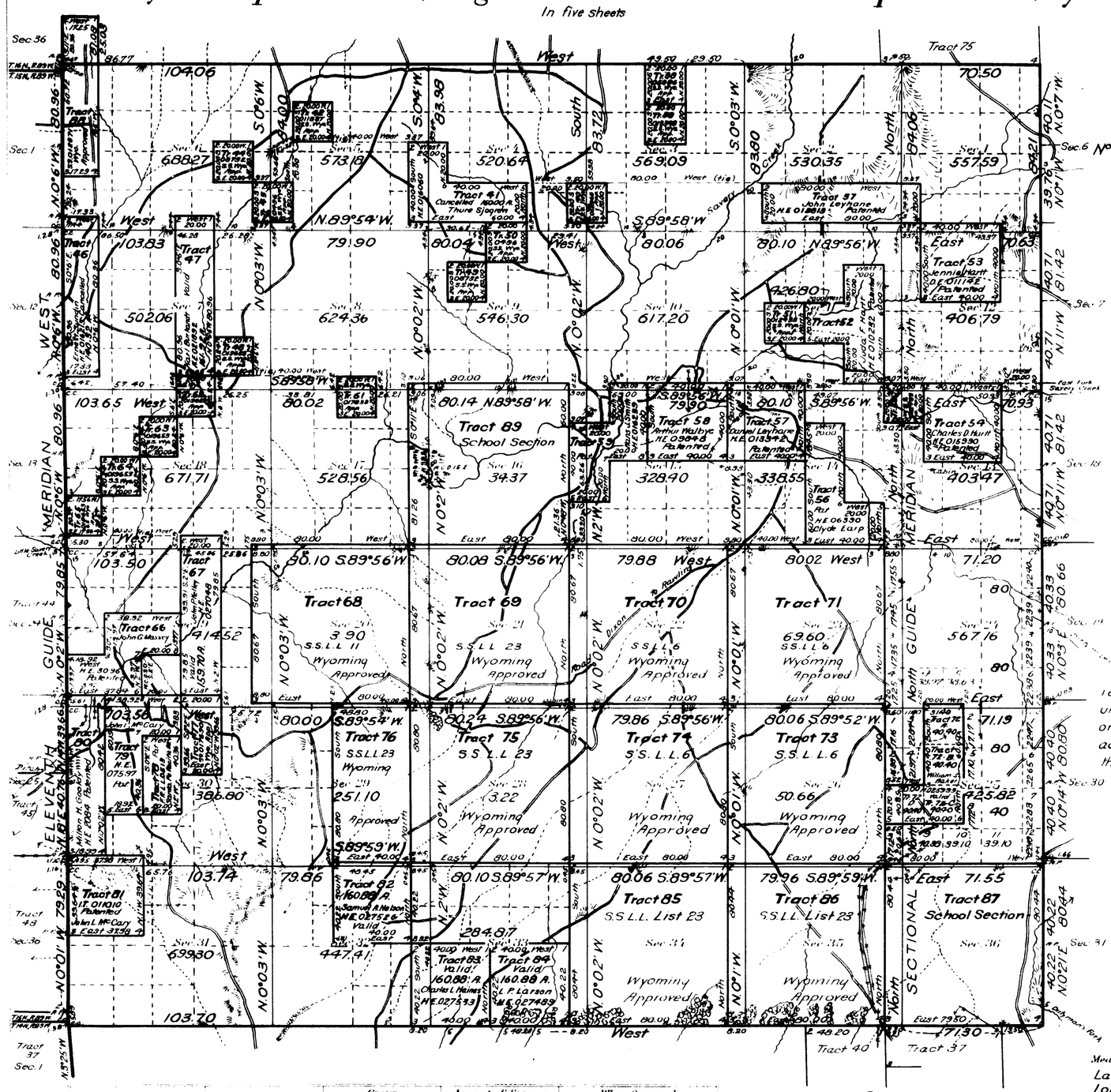

See Supplemental Plats

No. 1, NE4 No. 2, NW4

No. 3, SW4

No. 4 - Index to Segregated Tracts

"All tract segregations shown hereon represent the position and form of said tracts under the original description as referred to the original survey, located as such on the ground according to the best available evidence of their true position."

Areas in Acres

Public Land	
Indian Reservation	
Indian Allotments	
Mineral Claims	
Water Surface	
Total Area	

Scale 40 Chains to an inch

Mean Magnetic Declination

Latitude 41°13' N.

Longitude 107°14' W.

Surveys Designated	By Whom Surveyed	Group No.	Group Date	Amount of Surveys Mls.	chs.	lks.	When Surveyed Begun	Completed
Resurvey Subdivisions	Riley and Millrick	50	April 1, 1920	61	13	82	July 6, 1920	July 17, 1920
Connections	" "	"	" "	4	69	88	" "	" "
Segregated Tracts	" "	"	" "	86	18	32½	July 17, 1920	July 24, 1920
Resurvey North Bdy.	" "	"	" "	6	24	06	June 11, 1920	June 22, 1920
Resurvey South Bdy.	" "	"	" "	6	23	70	July 7, 1920	July 9, 1920
Resurvey East Bdy.	" "	"	" "	6	04	61	July 6, 1920	July 7, 1920
Tracts 88 and 89	Roy E. Chase	"	" "	4	79	32	May 31, 1922	May 31, 1922
Resur. 11th Guide Mer. W.	Davis & Harshbarger	30	June 23, 1915 Feb. 20, 1915	6	03	66	June 12, 1915	June 12, 1915

The above map of Resurvey Township No. 15 North Range No. 88 West of the Sixth Principal Meridian Wyoming is strictly conformable to the field notes of the resurvey thereof on file in this office, which have been examined and approved.

U. S. Surveyor General's Office.

Cheyenne Wyoming November 24, 1922

Clyde W. Atherly.
Surveyor General.

A.L.R. AMT

673-A

15-88

Accession no. 910

ORIGINAL

Accepted May 5, 1923.

Supplemental Plat No. 1

NE¼ Resurvey Township No. 15 North, Range No. 88 West of the Sixth Principal Meridian, Wyoming

Scale: 20 Chains to an Inch

Sec's 1,2,3,10,11,12,13,14,15

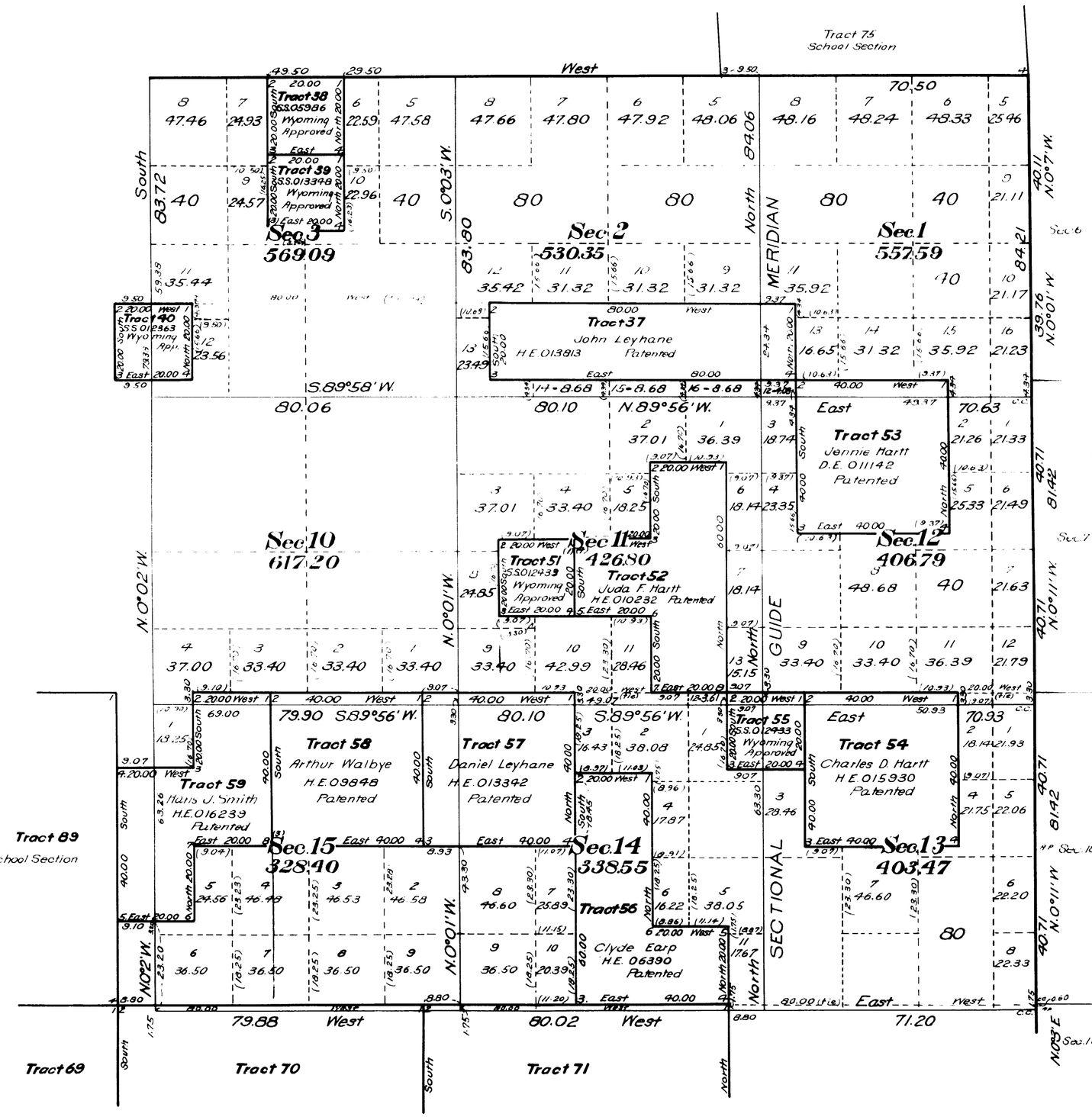

This supplemental plat of NE¼ Resurvey Township No. 15 North, Range No. 88 West of the Sixth Principal Meridian, Wyoming, is strictly conformable to the field notes of the resurvey thereof, on file in this office, which have been examined and approved.

U.S. Surveyor General's Office
Sec. 7 Cheyenne, Wyoming
November 24, 1922

Clyde W. Atherly
Surveyor General

673-B

15-88

ORIGINAL

Accepted May 5, 1923.

Supplemental Plat Nº 2

NW¼ Resurvey Township Nº15 North, Range Nº88 West of the Sixth Principal Meridian, Wyoming

Scale: 20 Chains to an Inch

Sec's 4,5,6,7,8,9,16,17,18

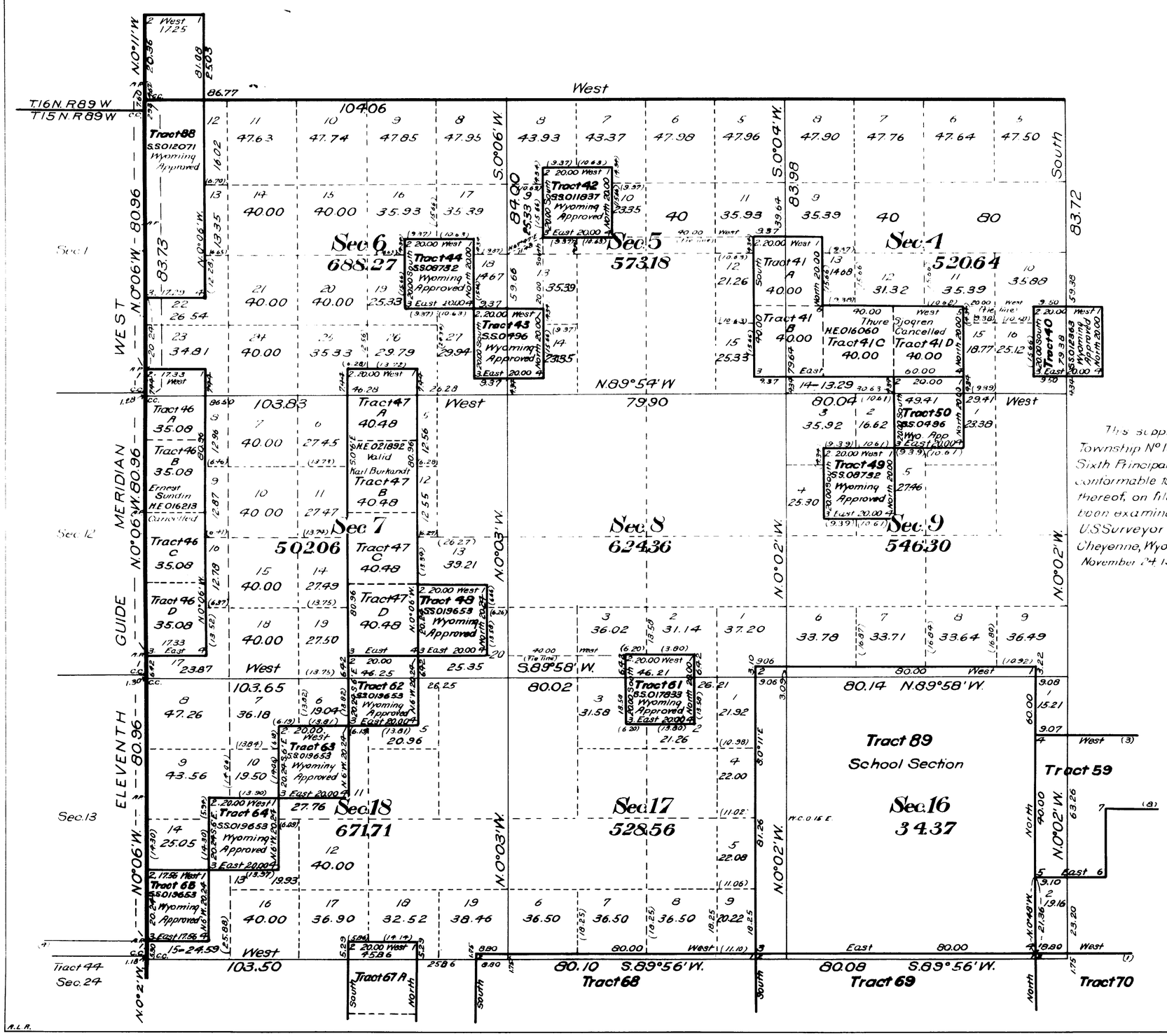

This supplemental plat of N.W.¼ Resurvey Township Nº15 North, Range Nº88 West of the Sixth Principal Meridian, Wyoming, is strictly conformable to the field notes of the resurvey thereof, on file in this office, which have been examined and approved.

U.S. Surveyor Generals Office
Cheyenne, Wyoming
November 24, 1922

Clyde W. Atherly
Surveyor General

673-C

15-88

ORIGINAL

Accepted May 5, 1923.

Supplemental Plat No 3

SW¼ Resurvey Township No 15 North, Range No 88 West of the Sixth Principal Meridian Wyoming

Scale: 20 Chains to an Inch

Sec's 19, 20, 21, 28, 29, 30, 31, 32, 33

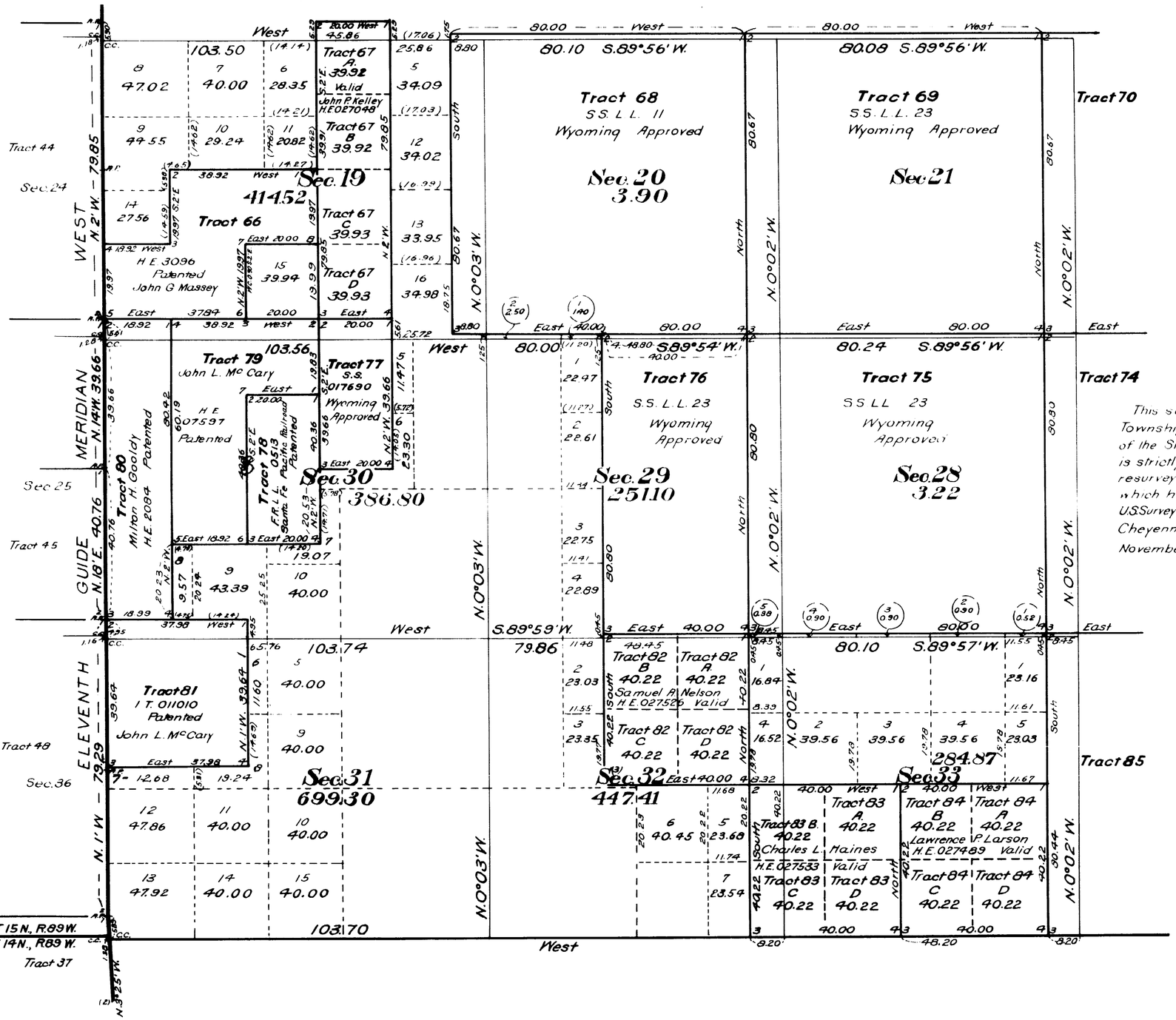

673-D

15-88

Accession no 914

ORIGINAL

Supplemental Plat No. 5

Resurvey Township No. 15 North, Range No. 88 West of the Sixth Principal Meridian, Wyoming.

Scale 1 in. = 15 chs.

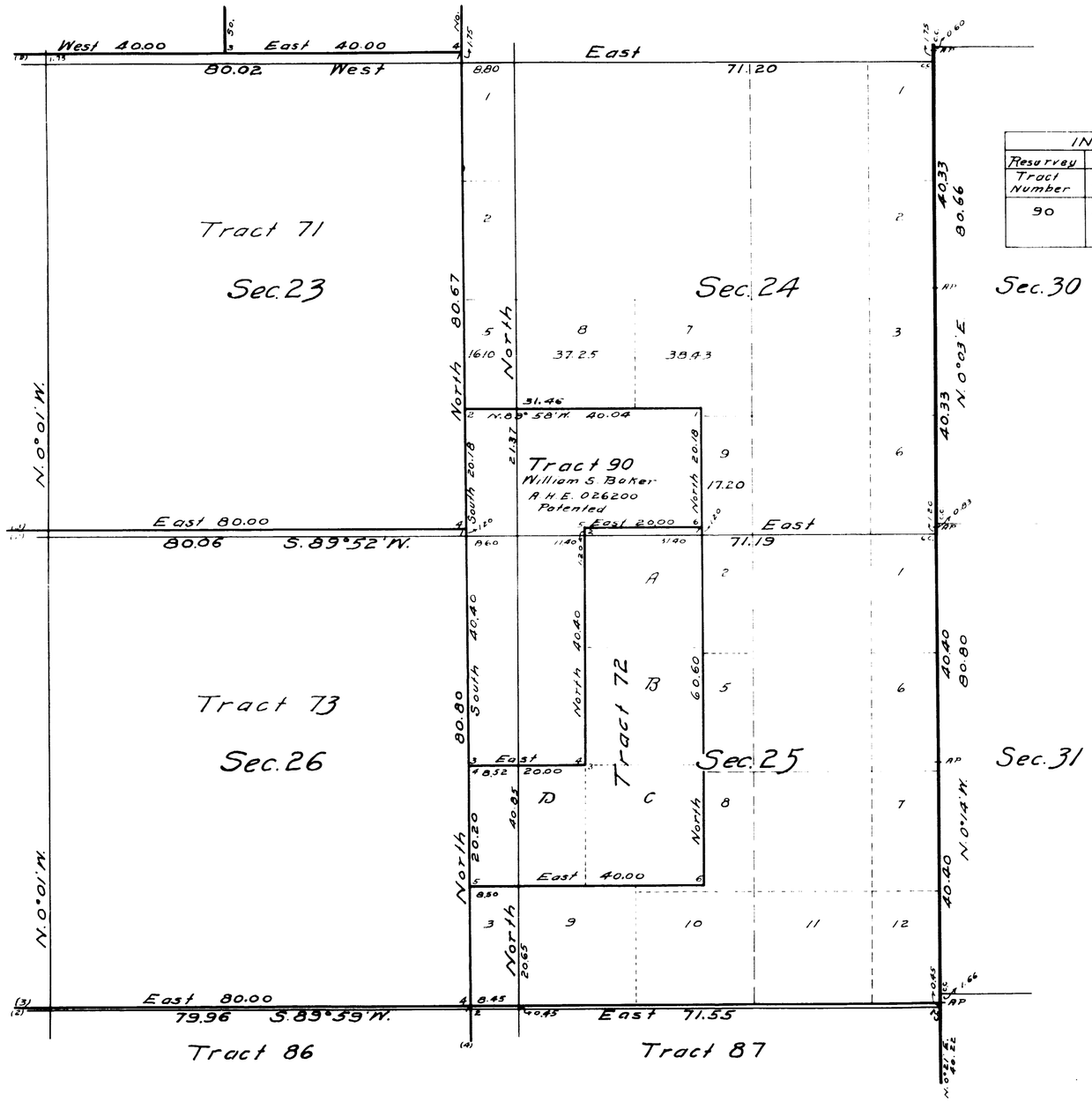

INDEX TO SEGREGATED TRACT.								
Resurvey	Original Survey							
Tract Number	T	R	Sec.	Subdivisions	Entry Kind	Entry No.	Status in Land Office	Entryman
90	15	88	24	S½ SW¼				
			25	W½ NW¼	AHE	[illegible]	Pat'd	William S. Baker

Office of U.S. Supervisor of Surveys.
Denver, Colorado, Feb. 15, 1927.

The above supplemental plat No. 5, Township No. 15 North, Range No. 88 West of the Sixth Principal Meridian, Wyoming, is strictly conformable to the field notes of the survey thereof which have been examined and approved.

[signature]
U.S. Supervisor of Surveys.

Department of the Interior.
General Land Office
Washington, D.C. March 14, 1927.

The survey represented by this plat having been correctly executed in accordance with the requirements of law and the regulations of this office, is hereby accepted.

[signature]
Assistant Commissioner.

LINES DESIGNATED	BY WHOM SURVEYED	GROUP No.	GROUP DATE	MILEAGE MLS.	MILEAGE CHS.	WHEN SURVEYED BEGUN	WHEN SURVEYED COMPLETED
Tract 90	Ruban W. Riley	85	Sept. 15, 1925	2	41.2	June 13, 1926	June 13, 1926

673-F

Paris to Cheyenne L.O.
May 28, 1927.

15-88

913

Accepted May 5, 1923.

ORIGINAL

Supplemental Plat No 4

Index to Segregated Tracts

Resurvey Township No 15 North, Range No 88 West of the Sixth Principal Meridian, Wyoming

Group No 50

Resurvey	Original Survey							
Tract Number	T	R	Sec	Subdivisions	Entry Kind	Entry Number	Status in Land Office	Entryman
37	15	88	1	SW¼ SW¼				
	"	"	2	S½ SE¼, SE¼ SW¼	HE	013813	Patented	John Leyhane
38	"	"	3	Lot 2	SS	05986	Approved	Wyoming
39	"	"	3	SW¼ NE¼	SS	013348	Approved	Wyoming
40	"	"	3	SW¼ SW¼	SS	012363	Approved	Wyoming
41	"	"	4	SW¼ SE¼, S½ SW¼, NW¼ SW¼	HE	016060	Cancelled	Thure Sjogren
42	"	"	5	SE¼ NW¼	SS	011837	Approved	Wyoming
43	"	"	5	SW¼ SW¼	SS	0496	Approved	Wyoming
44	"	"	6	NE¼ SE¼	SS	08732	Approved	Wyoming
46	"	"	7	Lots 1, 2, 3, 4	HE	016213	Cancelled	Ernest Sundin
47	"	"	7	E½ E½	HE	021892	Valid	Karl Burkandt
48	"	"	8	SW¼ SW¼	SS	019653	Approved	Wyoming
49	"	"	9	SE¼ NW¼	SS	08732	Approved	Wyoming
50	"	"	9	NW¼ NE¼	SS	0496	Approved	Wyoming
51	"	"	11	NE¼ SW¼	SS	012433	Approved	Wyoming
52	"	"	11	E½ SE¼, SE¼ NE¼, NW¼ SE¼	HE	010232	Patented	Juda F. Hartt
53	"	"	12	W½ NE¼, E½ NW¼	DE	011142	Patented	Jennie Hartt
54	"	"	13	W½ NE¼, E½ NW¼	HE	015930	Patented	Charles D. Hartt
55	"	"	13	NW¼ NW¼	SS	012433	Approved	Wyoming
56	"	"	14	S½ SE¼, NW¼ SE¼, SW¼ NE¼	HE	06390	Patented	Clyde Earp
57	"	"	14	NW¼	HE	013342	Patented	Daniel Leyhane
58	"	"	15	NE¼	HE	09848	Patented	Arthur Walbye
59	"	"	15	E½ NW¼, SW¼ NW¼, NW¼ SW¼	HE	016239	Patented	Hans J. Smith
61	"	"	17	NE¼ NE¼	SS	017833	Approved	Wyoming
62	"	"	18	NE¼ NE¼	SS	019653	Approved	Wyoming
63	"	"	18	SW¼ NE¼	SS	019653	Approved	Wyoming
64	"	"	18	NE¼ SW¼	SS	019653	Approved	Wyoming

Resurvey	Original Survey							
Tract Number	T	R	Sec	Subdivisions	Entry Kind	Entry Number	Status in Land Office	Entryman
65	15	88	18	Lot 4	SS	019653	Approved	Wyoming
66	"	"	19	Lot 4, E½ SW¼, NW¼ SE¼	HE	3096	Patented	John O. Massey
67	"	"	19	E½ E½	HE	027048	Valid	John P. Kelley
68	"	"	20	All	SSLL	11	Approved	Wyoming
69	"	"	21	All	SSLL	23	Approved	Wyoming
70	"	"	22	All	SSLL	6	Approved	Wyoming
71	"	"	23	All	SSLL	6	Approved	Wyoming
72	"	"	25	E½ NW¼, N½ SW¼	HE	025993	Valid	William S. Baker
73	"	"	26	All	SSLL	6	Approved	Wyoming
74	"	"	27	All	SSLL	6	Approved	Wyoming
75	"	"	28	All	SSLL	23	Approved	Wyoming
76	"	"	29	E½	SSLL	23	Approved	Wyoming
77	"	"	30	E½ NE¼	SS	017690	Approved	Wyoming
78	"	"	30	SW¼ NE¼, NW¼ SE¼	FRLL	0513	Patented	Santa Fe Pacific Railroad
79	"	"	30	NW¼ NE¼, E½ NW¼, NE¼ SW¼	HE	07597	Patented	John L. McCary
80	"	"	30	Lots 1, 2, 3, 4	HE	2084	Patented	Milton H. Goolsby
81	"	"	31	Lots 1, 2, E½ NW¼	IT	011010	Patented	John L. McCary
82	"	"	32	NE¼	HE	027526	Valid	Samuel A. Nelson
83	"	"	33	SW¼	HE	027533	Valid	Charles Lockey Haines
84	"	"	33	SE¼	HE	027489	Valid	Lawrence Pete Larsen
85	"	"	34	All	SSLL	23	Approved	Wyoming
86	"	"	35	All	SSLL	23	Approved	Wyoming
87	"	"	36	All	School Section		Grant	Wyoming
88	16	88	31	Lot 4				
	15	88	6	Lots 4, 5, 6	SS	012071	Approved	Wyoming
89	"	"	16	All	School Section		Grant	Wyoming

This Index to Segregated Tracts is made to accompany the plat of Resurvey Township No 15 North, Range No 88 West of the Sixth Principal Meridian, Wyoming, and is hereby approved

U.S. Surveyor General's Office
Cheyenne, Wyoming
November 24, 1922

Clyde W. Atherly,
Surveyor General

RLR

AMT

673-E.

15-88

(12)

908

41

TOWNSHIP No. 15 NORTH. RANGE No. 88 WEST of the 6th Principal MERIDIAN.

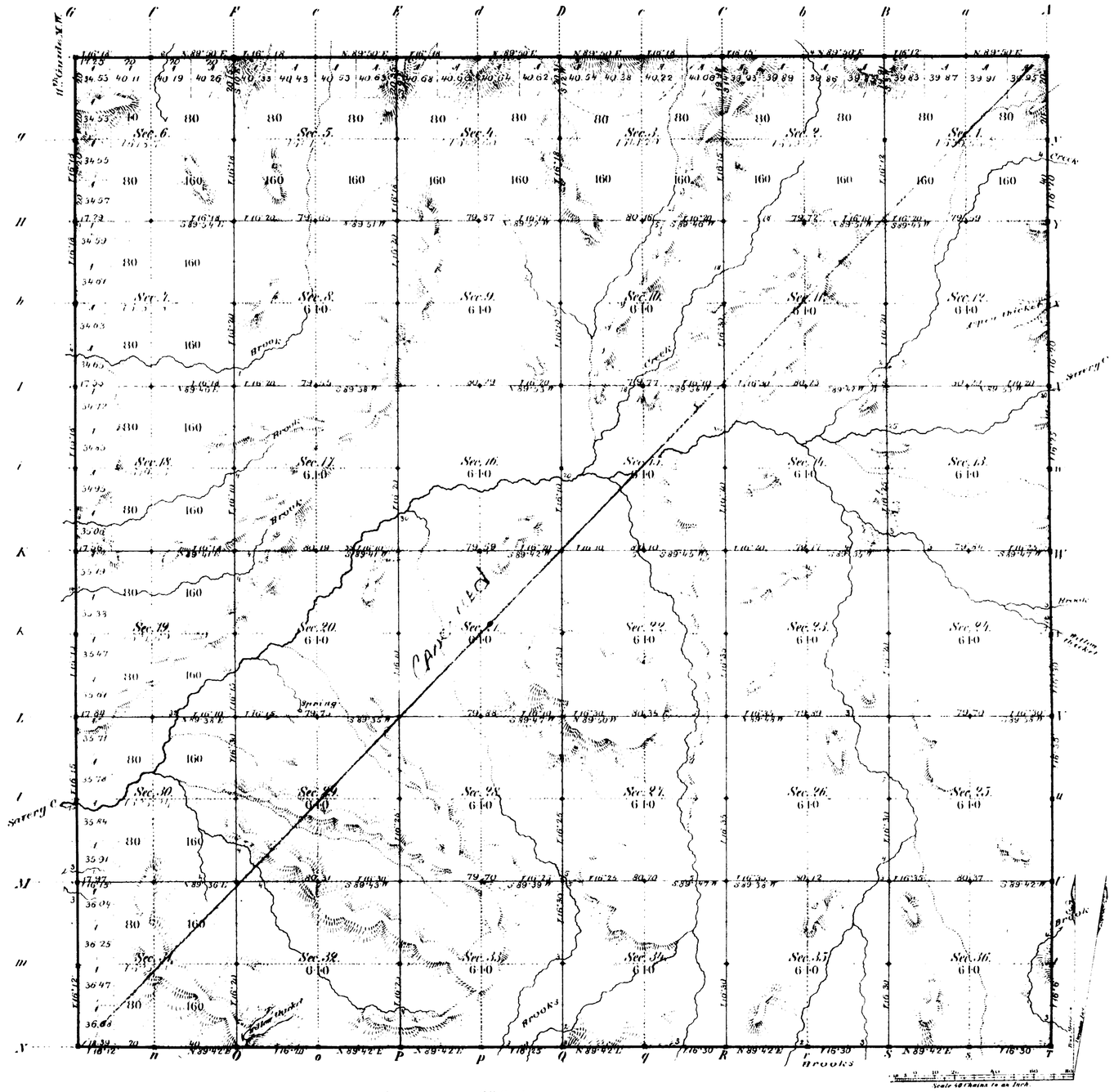

Total number of Acres 22,9[illegible]

Surveys Designated	By Whom Surveyed	Date of Contract	Amount of Surveys Mi. Ch. Lk.	When Surveyed	Magnetic Declination
N.E.&S. Township lines	G. W. Baker	Septbr. 21, 1881	17. 75. 64.	March 11-15, 1881	16°20' East
Subdivisions	" " "	" " "	59. 79. 48.	May 16-21, 1881	16° 25' " "
Connections					
11th Guide N.W.	" " "	" " "	6. 0. 0.	March 2, 1881	

The above Map of Township No. 15 North of Range No. 88 West of the Sixth Principal Meridian Wyoming Territory is strictly conformable to the field notes of the survey thereof on file in this Office, which have been examined and approved.

Surveyor General's Office,
Cheyenne Wyoming
December 28, 1881

Edw. C. David
Sur. Gen.

A. Gast & Co. St. Louis Mo.

673

(11)

Indexed

749

11TH GUIDE MERIDIAN WEST

From the S. Bound.y of Wyo. Ter. to the 4th Std. Pr. N. betw. Rgs. 88 & 89 West of the 6th Princ.l Mer.

3 miles to an inch. *Magnetic variation East.*

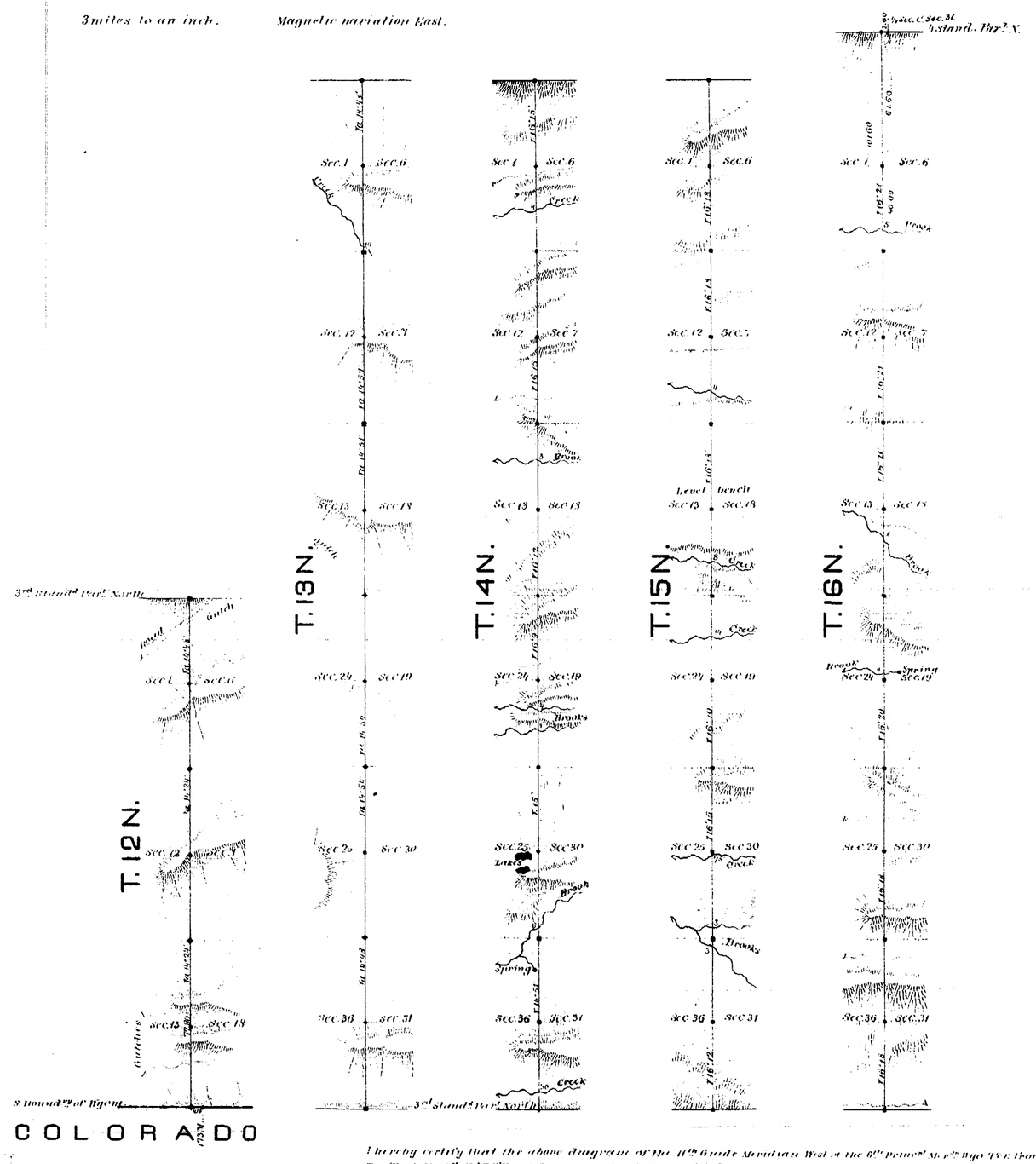

Surveys Designated	By whom surveyed	Date of contract	Amount of surveys			When surveyed
			Mi.	Ch.	Lks.	
11th Guide Mer. West	G. W. Baker	September 21, 1880	8	77	80	December 1880
Connections	" "	" " "	0	4	15	"
11th Guide Mer. West	" "	" " "	18	21	60	March 1st 3rd 1881
Connections	" "	" " "	0	2	60	" " "

I hereby certify that the above diagram of the 11th Guide Meridian West of the 6th Princ.l Mer.n Wyo. Ter. from the S. Bound.y of Wyo. Ter. to the 4th Std. P.r North betw. Ranges 88 & 89 West, is strictly conformable to the field notes of the survey thereof on file in this office, which have been examined and approved.

Surveyor General's Office,
Cheyenne, Wyo. April 20, 1881.

Edw. C. David
Surveyor General.

(12) 927

16

EXTERIOR LINES.

3 miles to an inch. Magnetic variation East

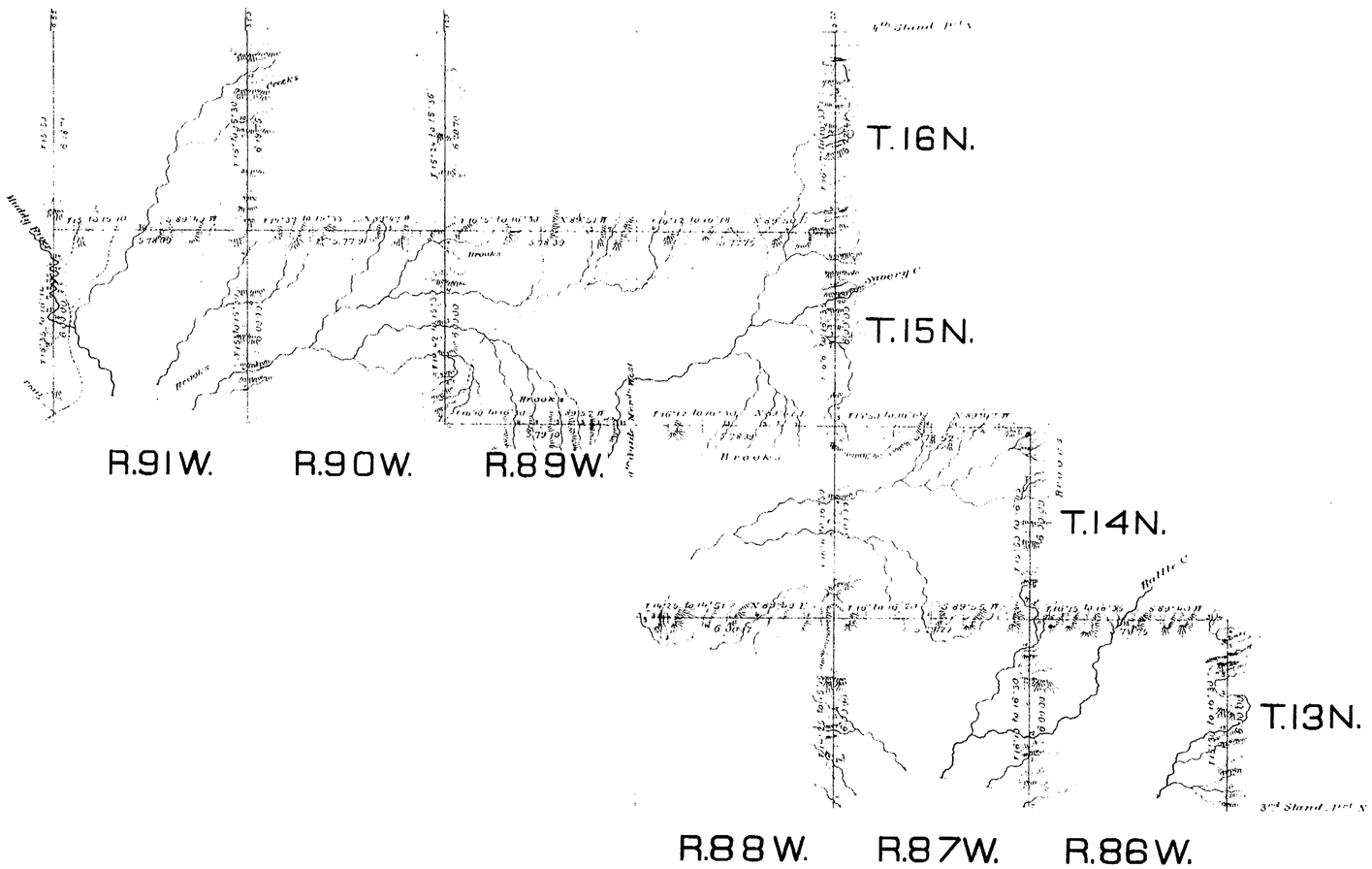

Surveys Designated	By whom surveyed	Date of Contract	Amount of Surveys mls.	chs.	lks.	When surveyed
Exterior lines	G. H. Baker	September 21, 1880	138.	68.	96.	March 5th 24th 1881
Connections	" "	" "	0.	16.	45.	" "

I hereby certify that the above diagram of the exterior lines of Township 13 N., Ranges 86 to 88 W. inclusive, Township 14 N., Ranges 87 & 88 W., Township 15 N., Ranges 88 to 91 W. inclusive, Township 16 N., Ranges 88 to 91 W. inclusive, is strictly conformable to the field notes of the survey thereof on file in this Office, which have been examined and approved.

Surveyor General's Office,
Cheyenne, Wyo. Dec. 28, 1881.

Edw. C. David
Surveyor General.