Resurvey Township Nº 15 North, Range Nº 90 West of the Sixth Principal Meridian, Wyoming

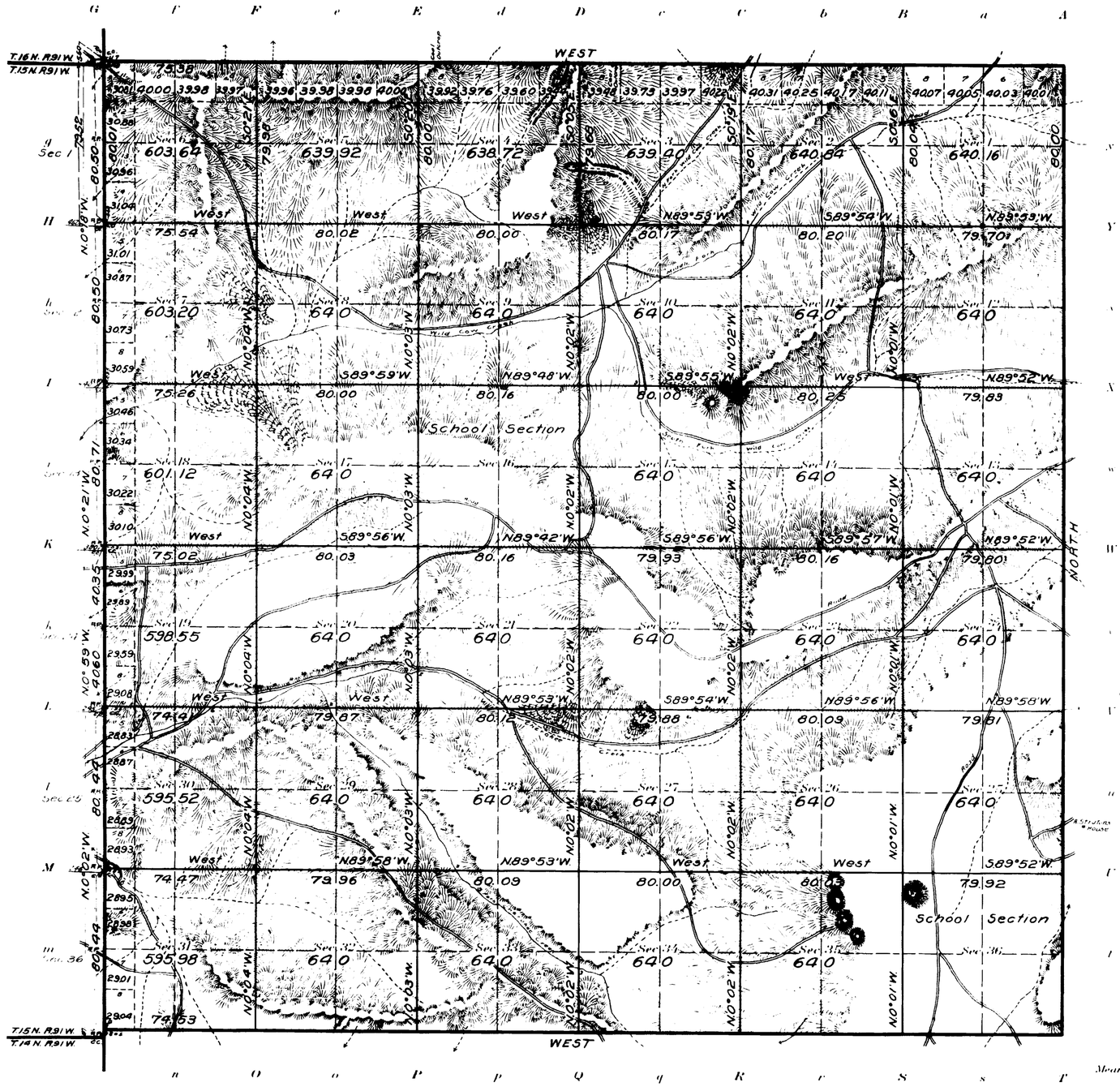

Note –
All entries whether patented or unpatented, are intended to conform to the lines of the resurvey under their original description

Coal Indications Throughout Township

Areas in Acres	
Public Land	21517.05
Indian Reservation	
Indian Allotments	
Mineral Claims	
Water Surface	
Total Area	

Scale 40 Chains to an inch

Mean Magnetic Declination
Latitude 41°14½' N.
Longitude 107°27' W

Surveys Designated	By Whom Surveyed	Group No.	Group Date	Amount of Surveys Mls.	chs.	lks.	When Surveyed Begun	Completed
Resurvey Subdivisions	Davis & Harshbarger	30	February 20, 1915	59	54	75	August 30, 1915	Sept. 7, 1915
Connections	" "	"	" "		07	55	" "	" "
Resurvey North Bdy.	" "	"	" "	5	75	38	August 14, 1915	August 17, 1915
Resurvey East Bdy.	" "	"	" "	6	00	00	June 10, 1915	July 27, 1915
Resurvey South Bdy.	" "	"	" "	5	74	53	June 29, 1915	July 13, 1915
Resurvey West Bdy.	" "	"	" "	6	00	32	August 30, 1915	Sept. 2, 1915

The above map of Resurvey Township No. 15 North Range No. 90 West of the Sixth Principal Meridian Wyoming is strictly conformable to the field notes of the survey thereof on file in this office, which have been examined and approved.

U. S. Surveyor General's Office.
Cheyenne, Wyoming September 8, 1916

Charles J. Decker
Surveyor General.

Accepted by Comm.
Mch 10, 1917
Trans. to Chief, LO
Mch 15, 1917

667-A

15-90

(12)

896

34

TOWNSHIP No. 15 NORTH. RANGE No. 90 WEST of the 6th Principal MERIDIAN.

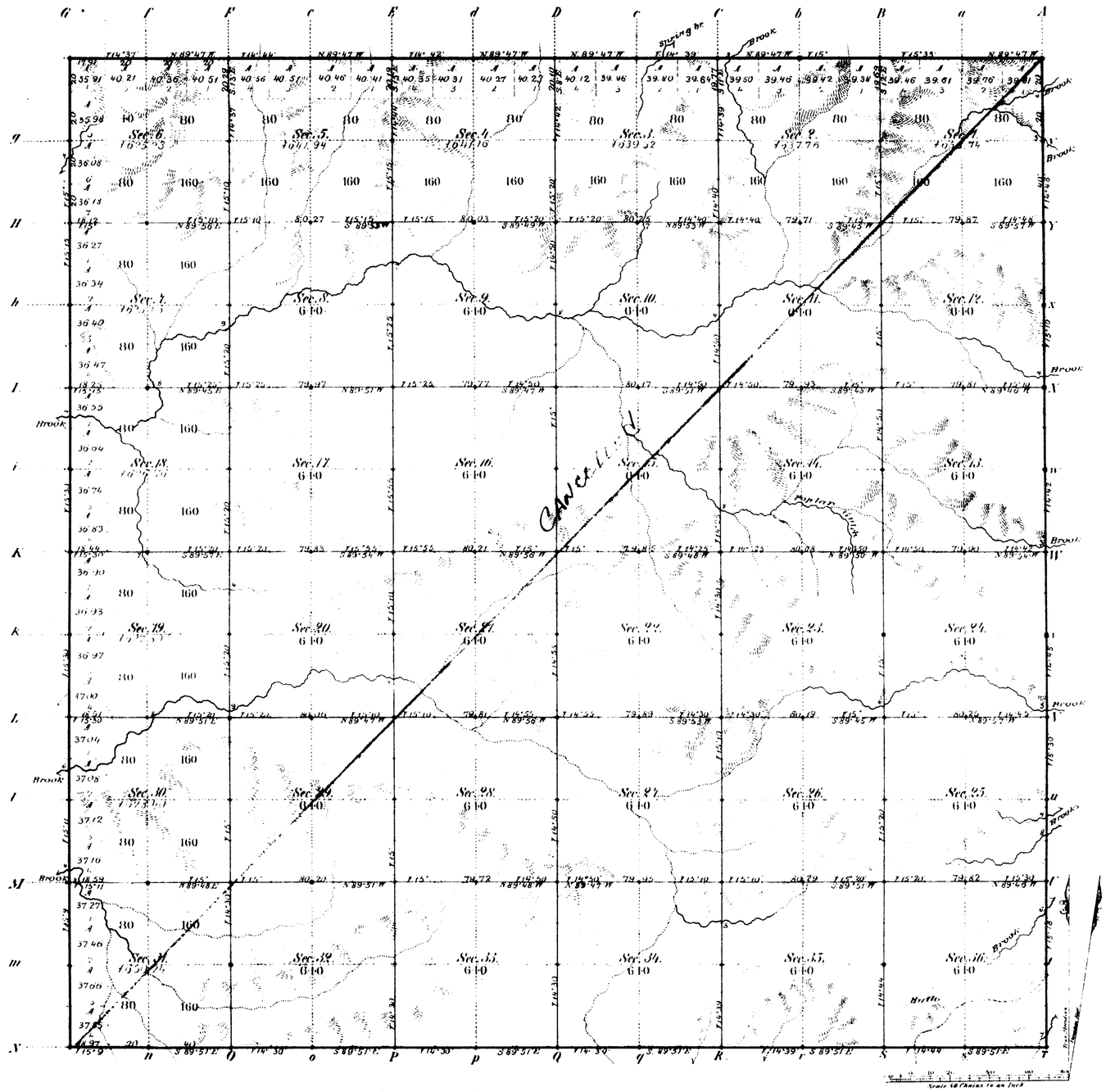

Total number of Acres 22963.05

Surveys Designated	By Whom Surveyed	Date of Contract	Amount of Surveys Mrs. Chs. Lks.	When Surveyed	Magnetic Declination
Township lines	G. W. Baker	Sept. 21, 1880	23. 76. 88.	December 15, 1880 & March 18-21, 1881	14° 55' East
Subdivisions	" " "	" " "	59. 71. 78.	April 8-14, 1881	14° 25' "
Connections					

The above Map of Township No. 15 North of Range No. 90 West of the Sixth Principal Meridian Wyoming Territory is strictly conformable to the field notes of the survey thereof on file in this Office, which have been examined and approved

Surveyor General's Office,
Cheyenne Wyoming
December 28, 1881

Edw. C. David
Sur. Gen.

A. Gast & Co., St. Louis Mo.

667

15 93

EXTERIOR LINES.

3 miles to an inch. Magnetic variation East

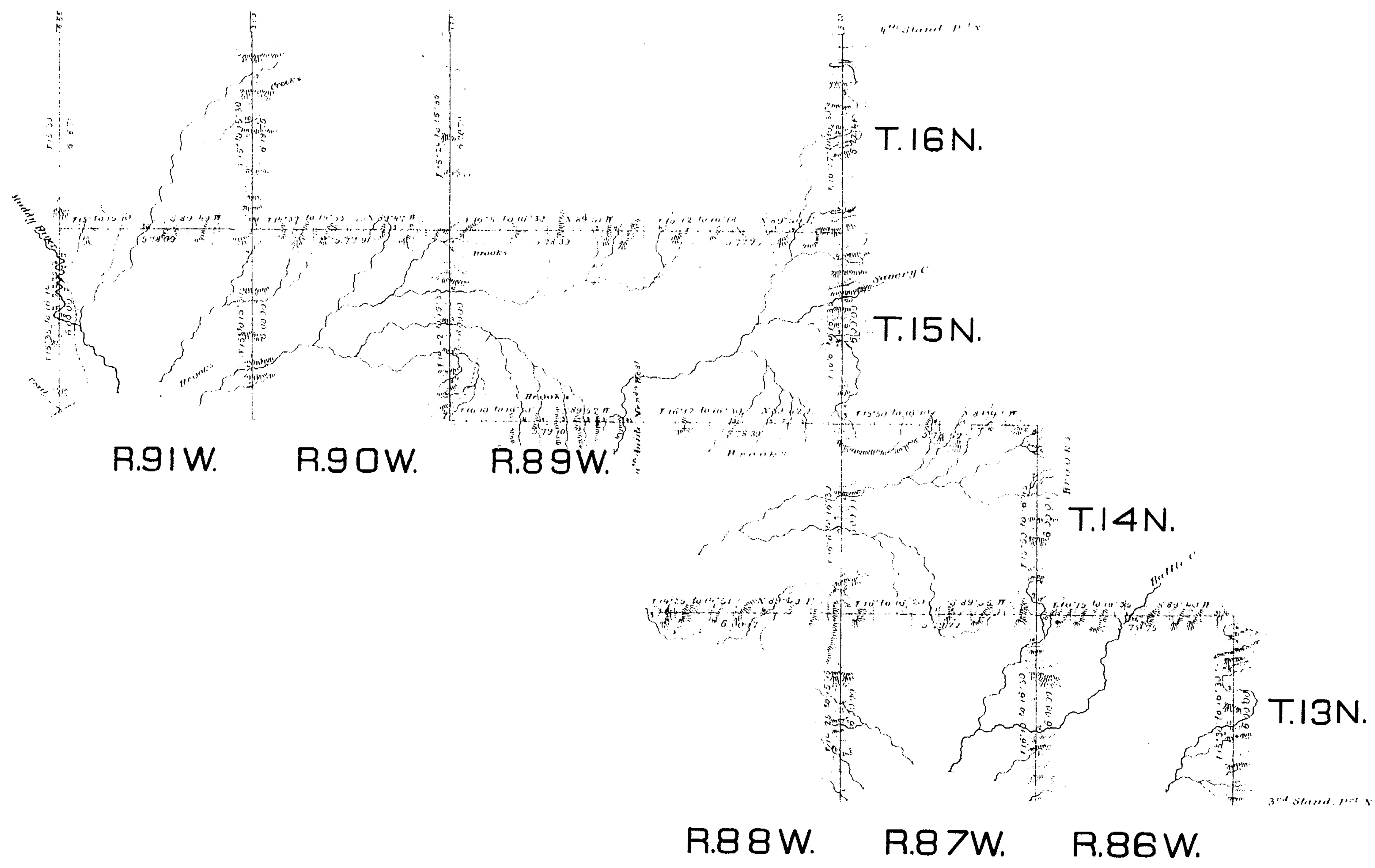

Surveys Designated	By whom surveyed	Date of Contract	Amount of Surveys mls	chs	lks	When surveyed
Exterior lines	G. W. Baker	September 21, 1880	133	63	96	March 5th 24th 1881
Connections	"	"	0	16	95	

I hereby certify that the above diagram of the exterior lines of Township 13 N, Ranges 86 to 88 W inclusive, Township 14 N, Ranges 87 & 88 W, Township 15 N, Ranges 88 to 91 W inclusive, Township 16 N, Ranges 88 to 91 W inclusive, is strictly conformable to the field notes of the survey thereof on file in this Office, which have been examined and approved.

Surveyor General's Office,
Cheyenne, Wyo, Dec. 28, 1881

Edw. C. David
Surveyor General.