Resurvey Township No. 15 North, Range No. 91 West of the Sixth Principal Meridian, Wyoming

Survey Accepted April 11, 1917
G.L.O.

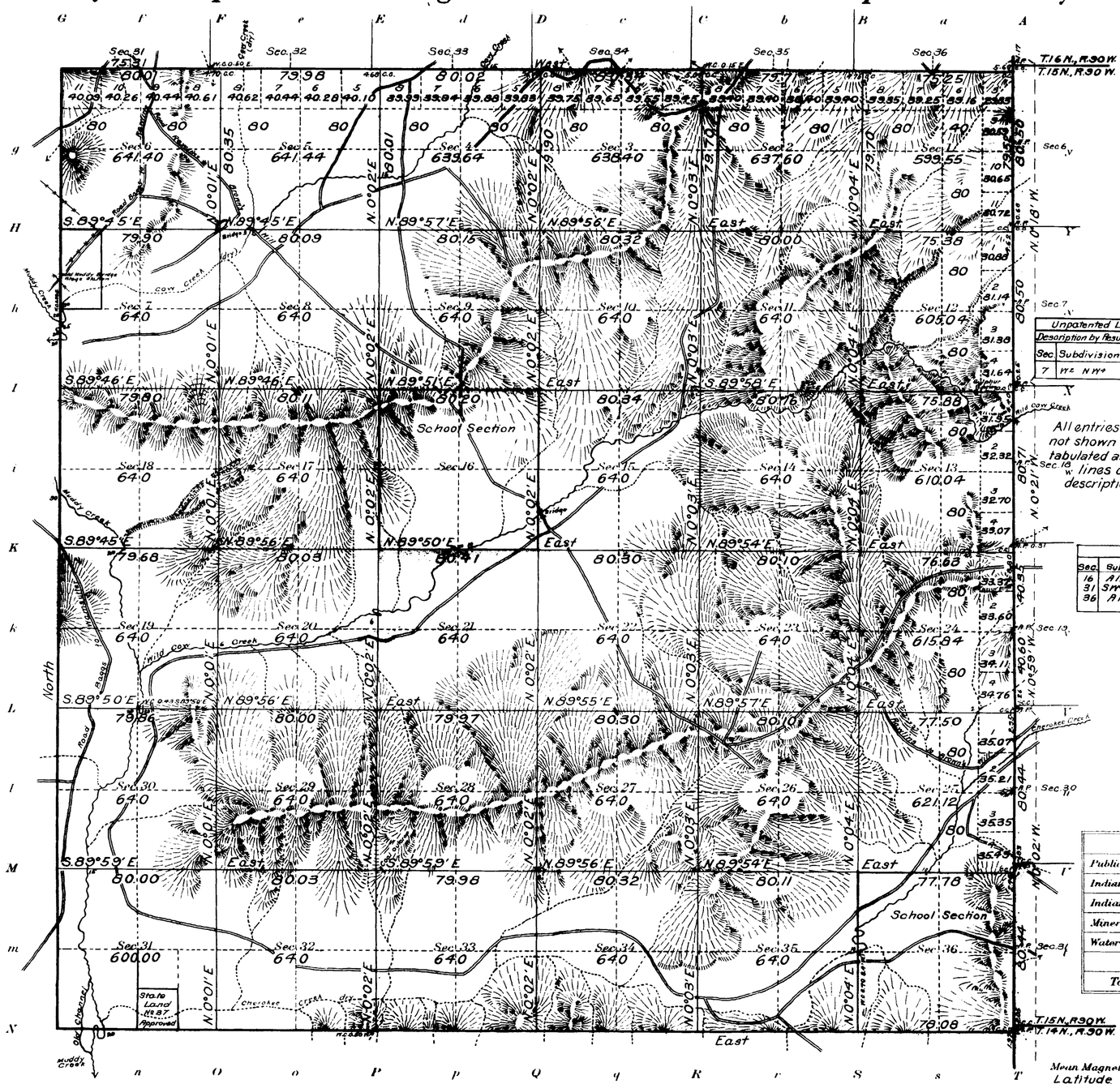

Unpatented Land with changed description in T.15N., R.91W.						
Description by Resurvey		Original Survey				
Sec.	Subdivisions	Sec.	Subdivisions	Entry Kind	Entry Number	Entryman
7	W½ NW¼	7	Lots 1 and 2	H.E.	7912	Anna B. Snodgrass

All entries whether patented or unpatented, not shown hereon as segregated tracts or tabulated above, are intended to conform to the lines of the resurvey under their original description.

Patented Land in T.15N., R.91W.				
Sec.	Subdivisions	Entry Kind	Entry Number	Entryman
16	All	S.S.		Wyoming
31	SW¼ SE¼	S.L.	37	Wyoming
36	All	S.S.		Wyoming

Areas in Acres	
Public Land	21570.07
Indian Reservation	
Indian Allotments	
Mineral Claims	
Water Surface	
Total Area	

Scale 40 Chains to an inch

Mean Magnetic Declination
Latitude 41° 14' 30" N.
Longitude 107° 34' W.

Note: S.S. List 37 for SW¼ SE¼ Sec. 31 Properly refers to [illegible] Sec. 31 [illegible] E, Feb. 11, 1929.

Surveys Designated	By Whom Surveyed	Group No.	Group Date	Amount of Surveys Mls.	chs.	lks.	When Surveyed Begun	Completed
Resurvey Subdivision	Davis and Harshbarger	31	February 23, 1915	59	65	09	Oct 29, 1915	Nov 4, 1915
Connections	" "	"	" "		45	03	Oct 22, 1915	Nov 4, 1915
Resurvey North Bdy	" "	"	" "	5	75	31	Oct 29, 1915	Oct 29, 1915
Resurvey West Bdy	" "	"	" "	6	00	00	Oct 28, 1915	Oct 28, 1915
Resurvey South Bdy	" "	"	" "	5	78	08	Oct 22, 1915	Oct 22, 1915
Resurvey East Bdy	Davis and Harshbarger	30	February 20, 1915	5	79	91	June 29, 1915	August 30, 1915

The above map of Resurvey Township No. 15 North Range No. 91 West of the Sixth Principal Meridian Wyoming is strictly conformable to the field notes of the resurvey thereof on file in this office, which have been examined and approved

U. S. Surveyor General's Office.
Cheyenne Wyoming December 16, 1916

Charles L. Decker
Surveyor General.

A.L.R.

664-A

Accepted by Commission [illegible] 1917
[illegible]

TOWNSHIP No. 15 NORTH. RANGE No. 91 WEST of the 6TH Principal MERIDIAN.

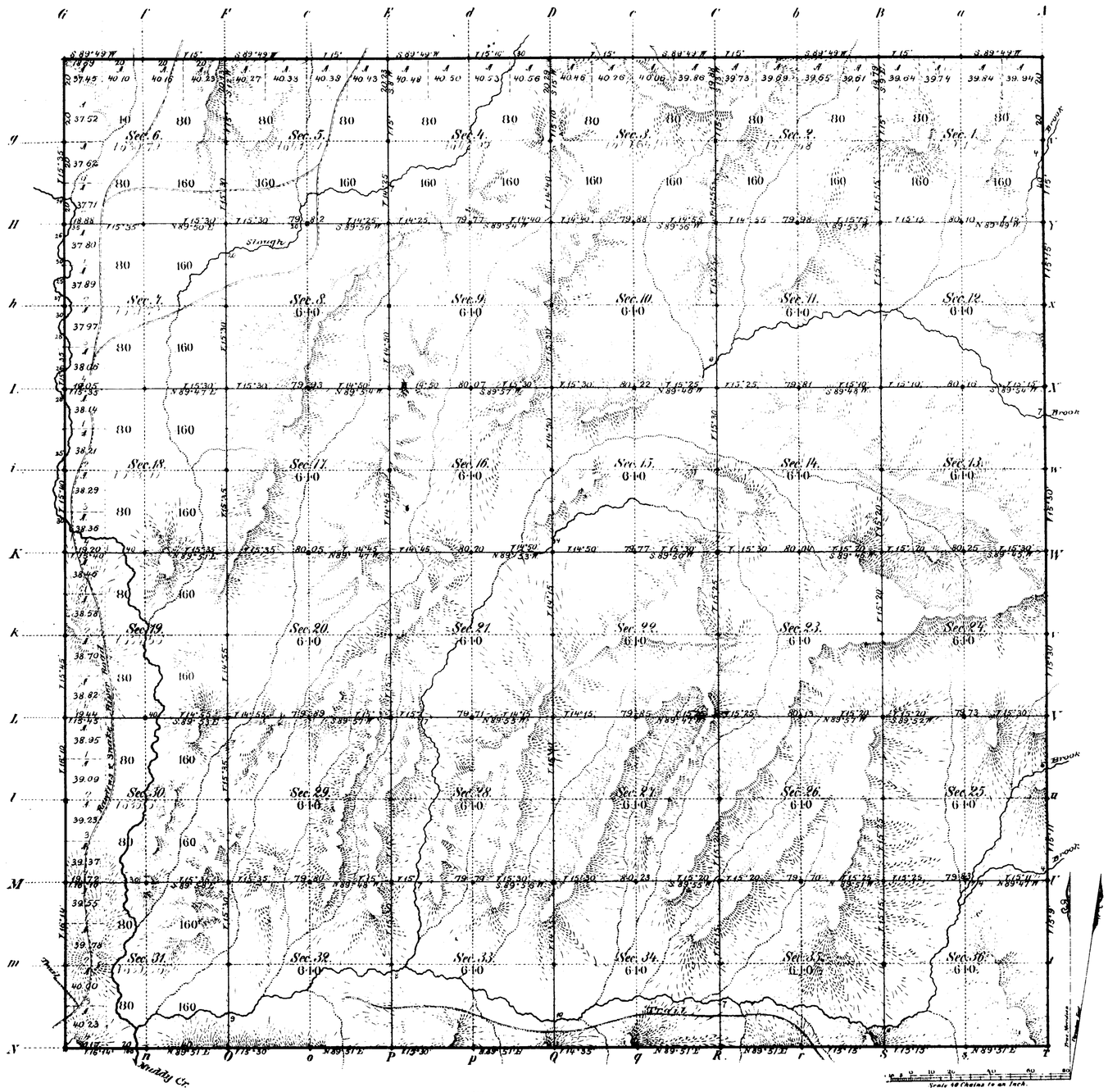

Total number of Acres.

Surveys Designated	By Whom Surveyed	Date of Contract	Amount of Surveys Mi. Ch. Lk.	When Surveyed	Magnetic Declination
Township lines	G. W. Baker	Sept. 21, 1880	23. 78. 86	Decbr. 14, 1880, & March 20-24, 1881	15° 25' East.
Subdivisions	" " "	" " "	69. 75. 32	April 1-7, 1881	15° 20' " "
Connections					

The above Map of Township No. 15 North of Range No. 91 West of the Sixth Principal Meridian Wyoming Territory is strictly conformable to the field notes of the survey thereof on file in this Office, which have been examined and approved

Surveyor General's Office.
Cheyenne Wyoming
December 28, 1881

Edw. C. David
Sur. Gen.l

A. Gast & Co., St. Louis Mo.

15 - 91

(12) 927

EXTERIOR LINES.

3 miles to an inch. Magnetic variation East.

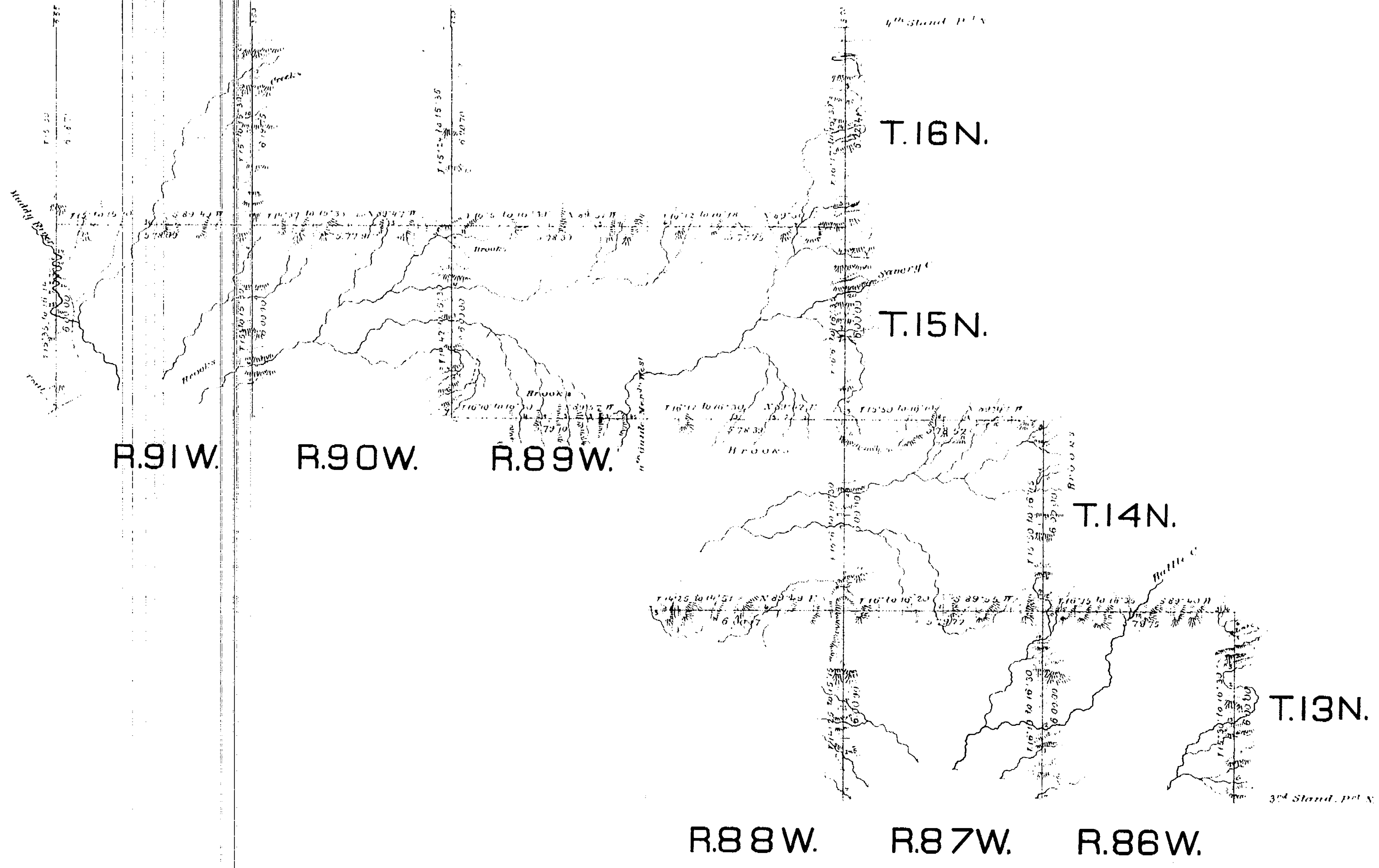

Surveys Designated.	By whom surveyed	Date of Contract.	Amount of Surveys mls.	chs.	lks.	When surveyed.
Exterior lines	G. W. Baker	September 21, 1880	138	68	96	March 5th 24th 1881
Connections	"	"	0	16	45	"

I hereby certify that the above diagram of the exterior lines of Township 13 N., Ranges 86 to 88 W. inclusive, Township 14 N., Ranges 87 & 88 W., Township 15 N., Ranges 88 to 91 W. inclusive, Township 16 N., Ranges 88 to 91 W. inclusive, is strictly conformable to the field notes of the survey thereof on file in this Office, which have been examined and approved.

Surveyor General's Office,
Cheyenne, Wyo. Dec. 28, 1881.

Edw. C. David
Surveyor General.