Acces. No. 6174

ORIGINAL

TOWNSHIP № 15 NORTH, RANGE № 93 WEST, OF THE SIXTH PRINCIPAL MERIDIAN, WYOMING.

DEPENDENT RESURVEY

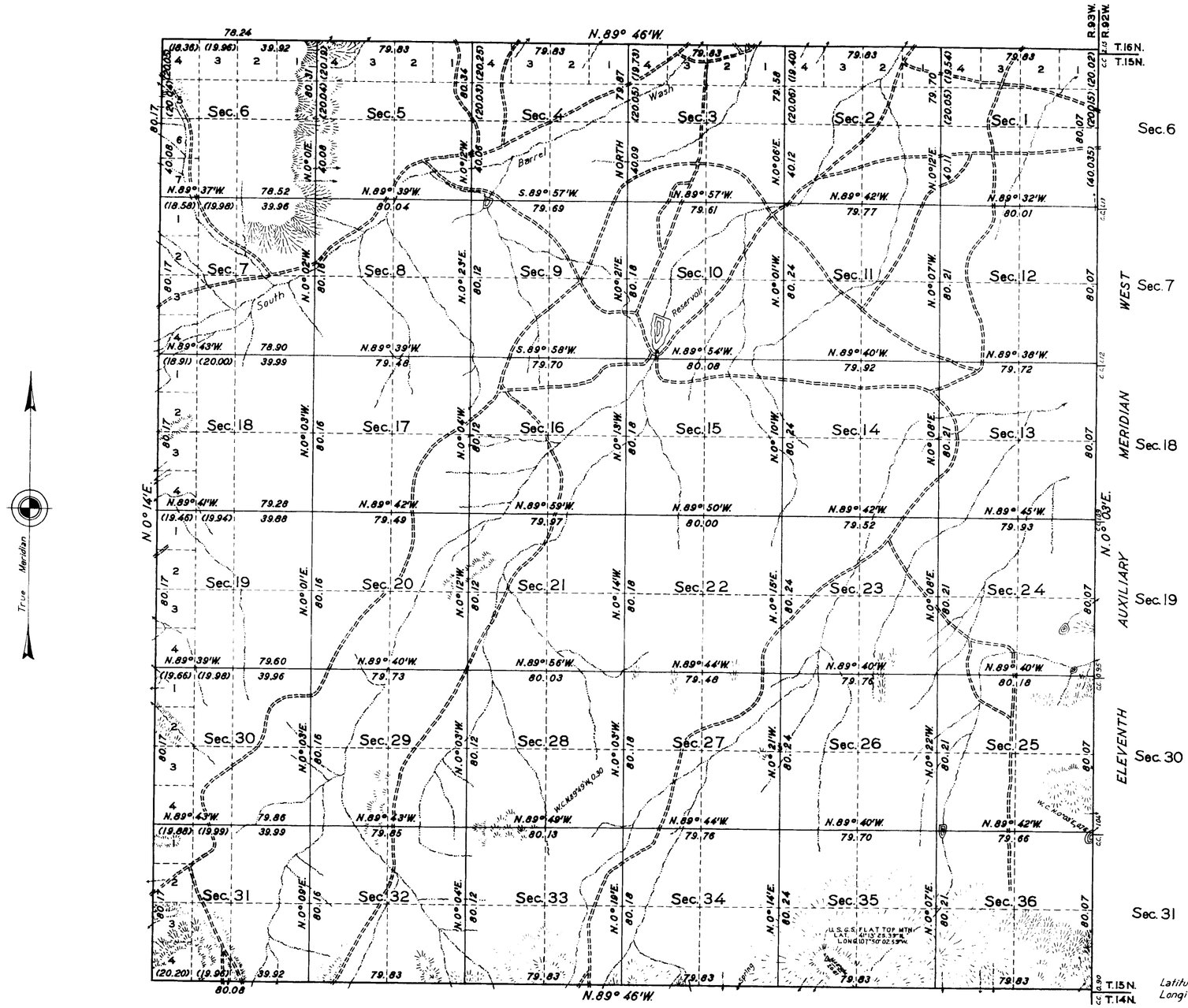

This plat of the resurvey of Township No. 15 North, Range No. 93 West delineates a retracement and reestablishment of of the lines of the original survey as shown upon the plat approved March 3, 1883, in their true original position according to the best available evidence of the position of the original corners; all differences between the measurements shown on the original plat and those derived in the retracement have been distributed proportionally between accepted corners in accordance with surveying rules; reference will be made to the original plat for the showing of areas.

Resurvey authorized by Commissioner's Letter "E" WHR, dated January 13, 1934.

Latitude 41°13'N.
Longitude 107°48'W.

SCALE: 40 CHAINS TO AN INCH

AREA RESURVEYED 22,998.28 ACRES

LINES DESIGNATED	BY WHOM SURVEYED	GROUP		MILEAGE		WHEN SURVEYED	
		№	DATE	MLS.	CHS.	BEGUN	COMPLETED
EAST BOUNDARY	DAVIS & HARSHBARGER	31	FEBRUARY 23, 1915	6	0.42	OCT. 13, 1915	OCT. 14, 1915
EXTERIOR	BROWN, MOOR & MAC DONALD	133	MARCH 21, 1934	17	77.64	MAY 11, 1934	MAY 15, 1936
SUBDIVISIONAL	" " "	"	"	59	75.72	"	"

Office of Supervisor of Surveys
Denver, Colorado, May 2, 1938.
The above plat of Township No. 15 North, Range No. 93 West of the Sixth Principal Meridian, Wyoming, is strictly conformable to the field notes of the resurvey thereof which have been examined and approved.

Supervisor of Surveys.

UNITED STATES
DEPARTMENT OF THE INTERIOR
GENERAL LAND OFFICE

Washington, D.C., Feb. 7, 1939.
The resurvey represented by this plat having been correctly executed in accordance with the requirements of law and the regulations of this office, is hereby accepted.

Assistant Commissioner.

1260-A

Trans. to Cheyenne L.O.
Dec. 27, 1939

15-93

(18)

accession no. 1740

TOWNSHIP No. 15 NORTH. RANGE No. 93 WEST of the 6th Principal MERIDIAN.

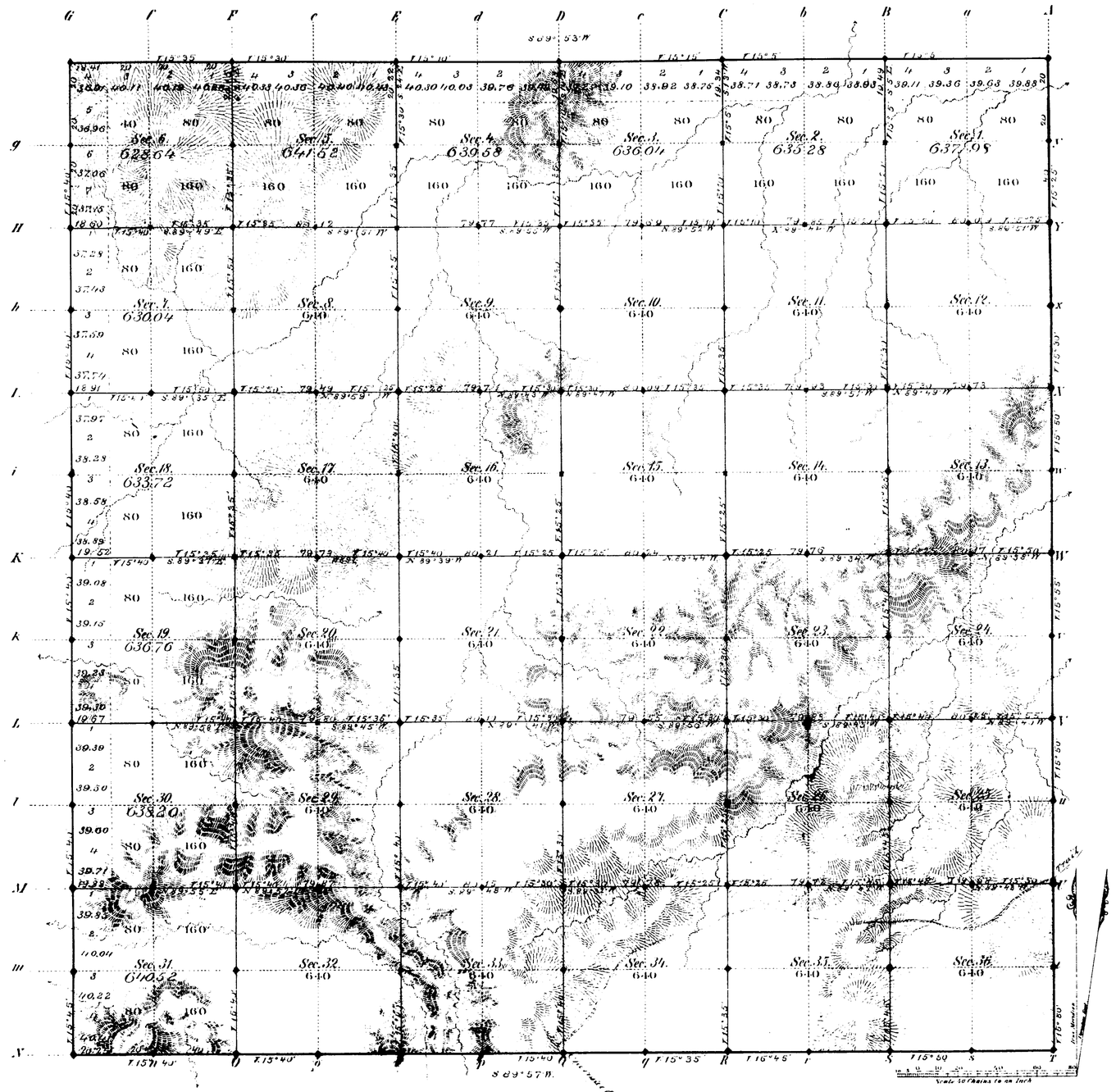

Total number of Acres 22,998.28

Surveys Designated	By Whom Surveyed	Date of Contract	Amount of Survey Mls	Chs	Lks	When Surveyed	Magnetic Declination
Township lines	Charles Howe Jub.	June 24, 1882	23	78	56	July 16, 21, 22, 24, 1882	15° 40' East
Subdivisions	" "	" "	59	72	78	Oct 13 19, 1882	15° 40' "
Connections							

The above Map of Township No. 15 North Range No. 93 West of the Sixth Principal Meridian Wyoming Territory is strictly conformable to the field notes of the survey thereof on file in this Office which have been examined and approved

Surveyor General's Office. Edw. C. David Sur. Genl.

Cheyenne Wyoming

March 3rd 1883

A. Gast & Co. St. Louis Mo.

1260

15 - 93

18)

1756

32

EXTERIOR LINES.

Scale 3 miles to 1 inch. Magnetic Car East

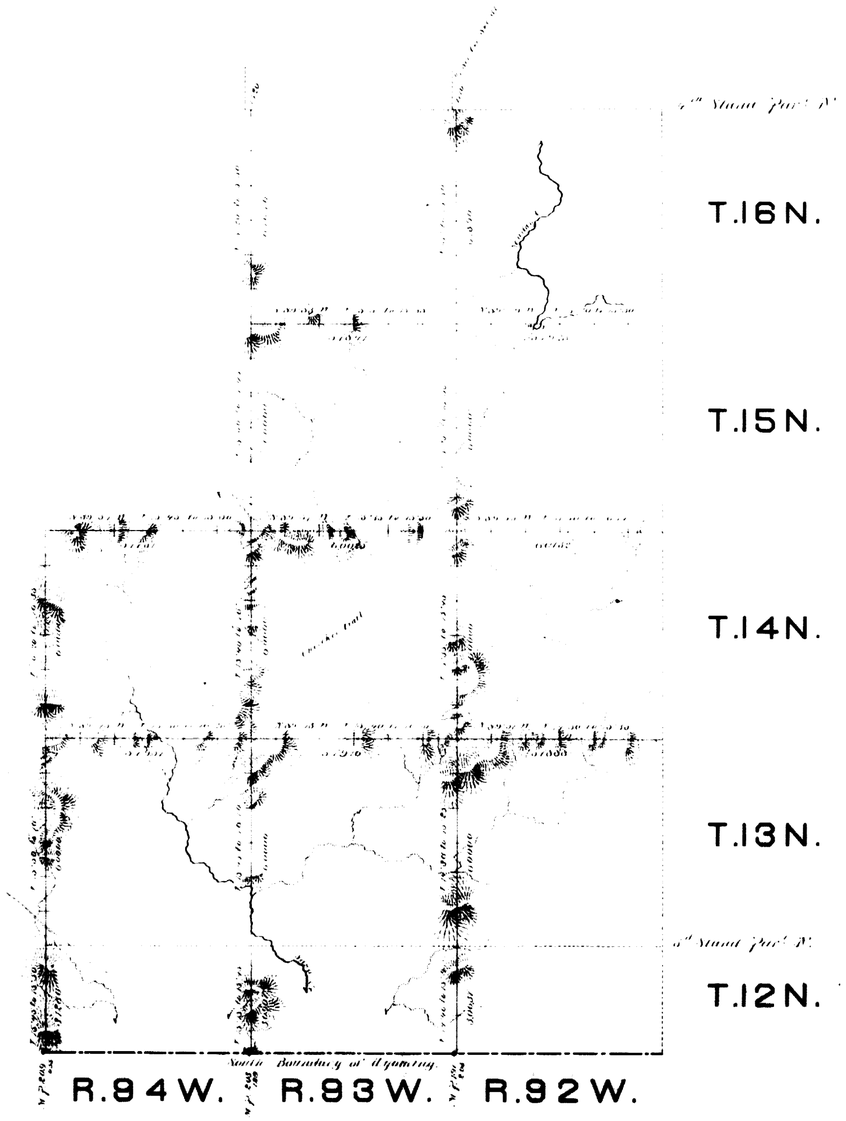

C O L O R A D O.

Surveys Designated	By Whom Surveyed	Date of Contract	Amount of Surveys			When Surveyed
			mls	chs	lks	
Exterior lines	Charles Holcomb.	June 24, 1882	117	38	9	July 8 29, 1882
Connections				28	77	

I hereby certify that the above diagram of Ts 12, 13, 14 & 16 N., Rs 92 & 93 W., and Ts. 12, 13, & 14 N. R. 94 W. of the 6th Principal Meridian, Wyoming Territory, is strictly conformable to the field notes of the survey thereof on file in this Office, which have been examined and approved.

Surveyor Generals Office,
Cheyenne Wyo. March 5th 1883

Edw. C. David
Surveyor General.

1272