8111 **Click Here for Field Notes**

ORIGINAL

Sheet 1 of 2

TOWNSHIP 16 NORTH, RANGE 83 WEST, OF THE SIXTH PRINCIPAL MERIDIAN, WYOMING.

DEPENDENT RESURVEY AND SUBDIVISION OF SECTIONS

IN 2 SHEETS

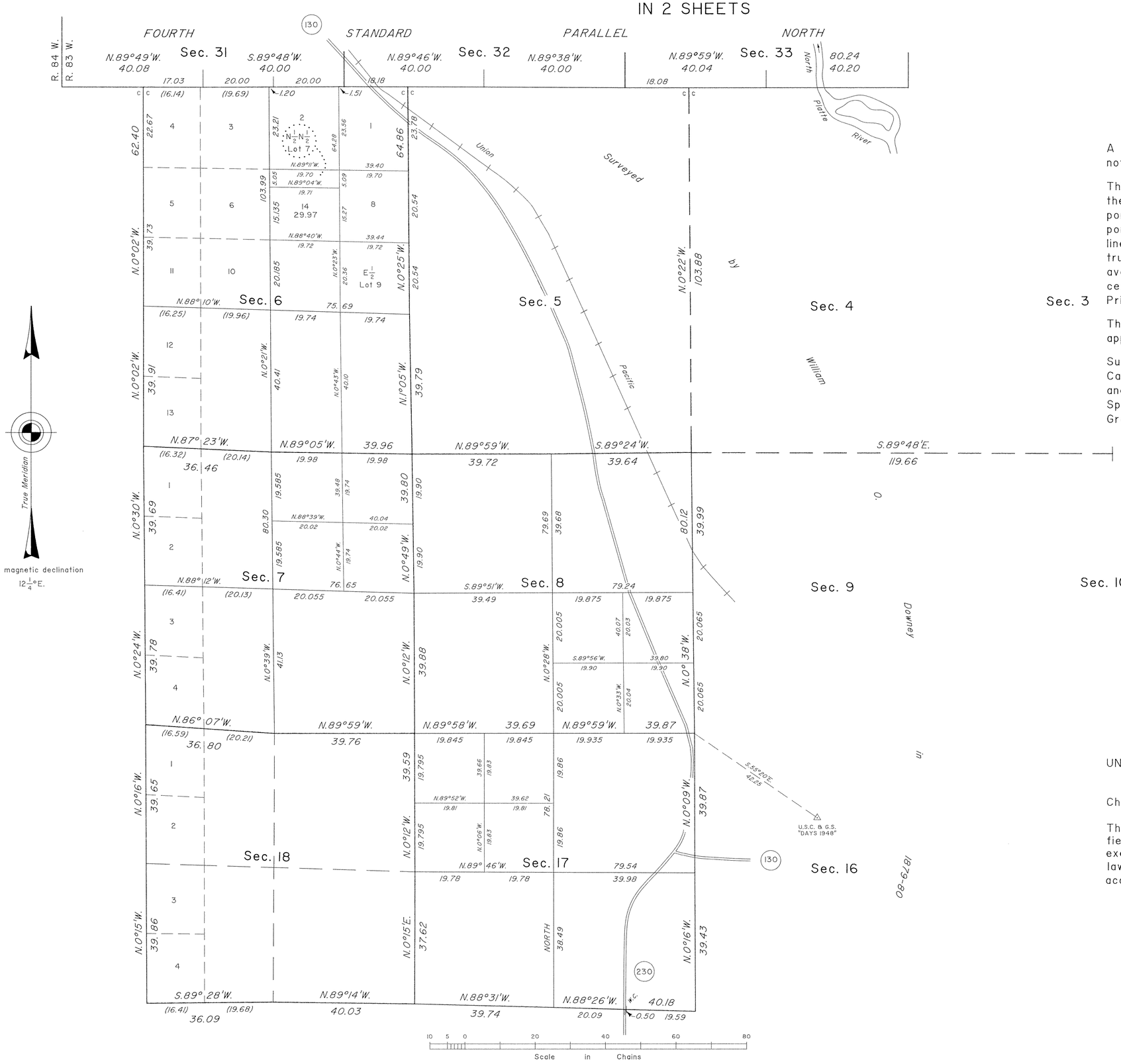

A history of surveys is contained in the field notes.

This plat represents the dependent resurvey of the Fourth Standard Parallel North, through a portion of R. 83 W., the west boundary, and portions of south boundary and subdivisional lines designed to restore the corners in their true original locations according to the best available evidence, and the subdivision of certain sections, T. 16 N., R. 83 W., Sixth Principal Meridian, Wyoming.

The lottings and areas are as shown on the plat approved October 5, 1880.

Survey executed by Thomas E. Casinger, Cadastral Surveyor, beginning August 4, 1992, and completed May 25, 1995, pursuant to Special Instructions dated June 11, 1992, for Group No. 562, Wyoming.

UNITED STATES DEPARTMENT OF THE INTERIOR
BUREAU OF LAND MANAGEMENT

Cheyenne, Wyoming August 8, 1996

This plat is strictly conformable to the approved field notes, and the survey, having been correctly executed in accordance with the requirements of law and the regulations of this Bureau, is hereby accepted.

For the Director

John P. Lee

Chief Cadastral Surveyor for Wyoming

W.H.B.

OFFICIALLY FILED: October 7, 1996

540 A

TOWNSHIP 16 NORTH, RANGE 83 WEST, OF THE SIXTH PRINCIPAL MERIDIAN, WYOMING.

DEPENDENT RESURVEY AND SUBDIVISION OF SECTIONS
IN 2 SHEETS

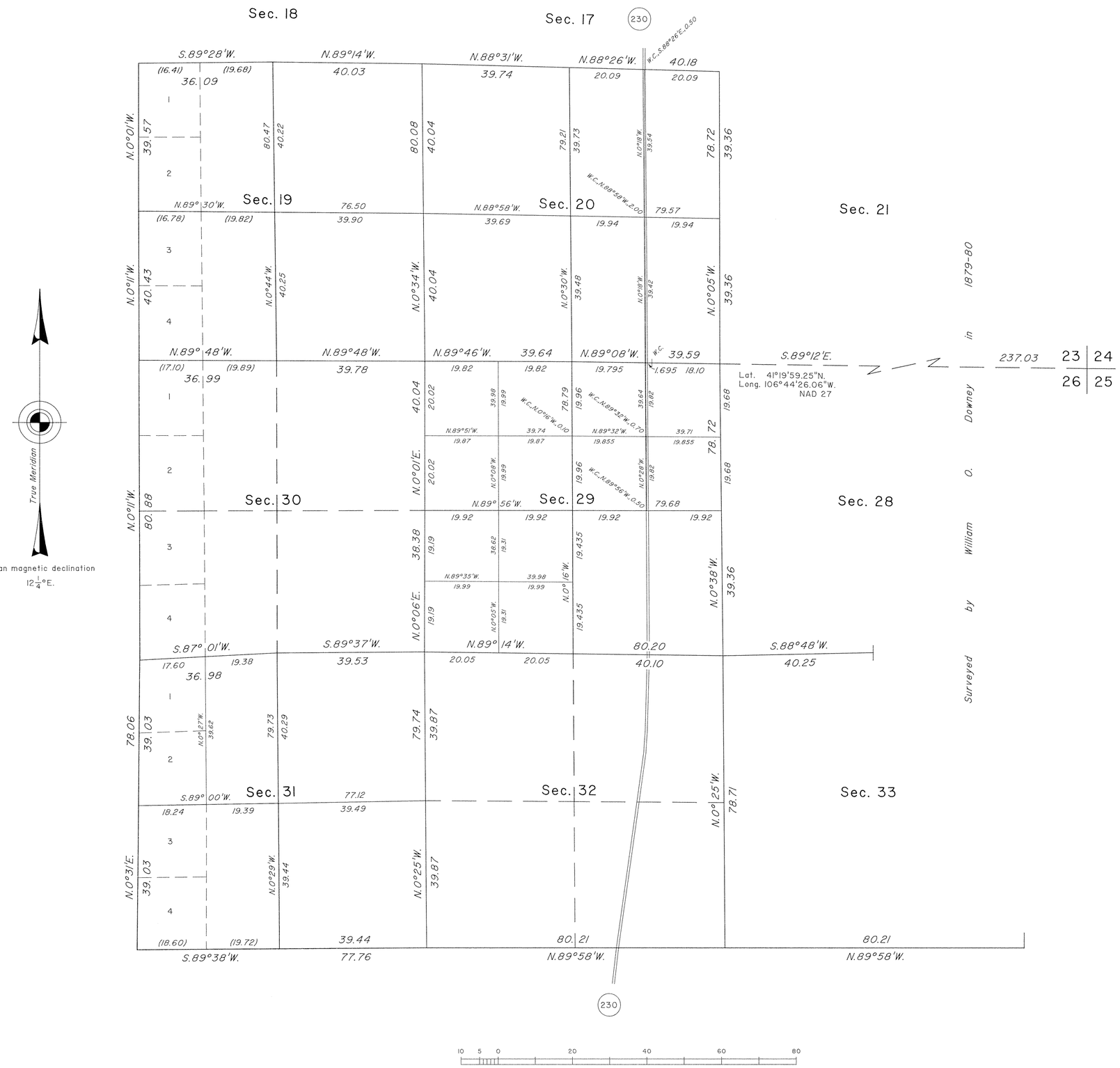

Reference should be made to Sheet No. 1 for survey information.

Surveyed by William O. Downey in 1879-80

UNITED STATES DEPARTMENT OF THE INTERIOR
BUREAU OF LAND MANAGEMENT

Cheyenne, Wyoming August 8, 1996

This plat is strictly conformable to the approved field notes, and the survey, having been correctly executed in accordance with the requirements of law and the regulations of this Bureau, is hereby accepted.

For the Director

John P. Lee

Chief Cadastral Surveyor for Wyoming

W.H.B.

JZM

OFFICIALLY FILED: October 7, 1996

(10)

648

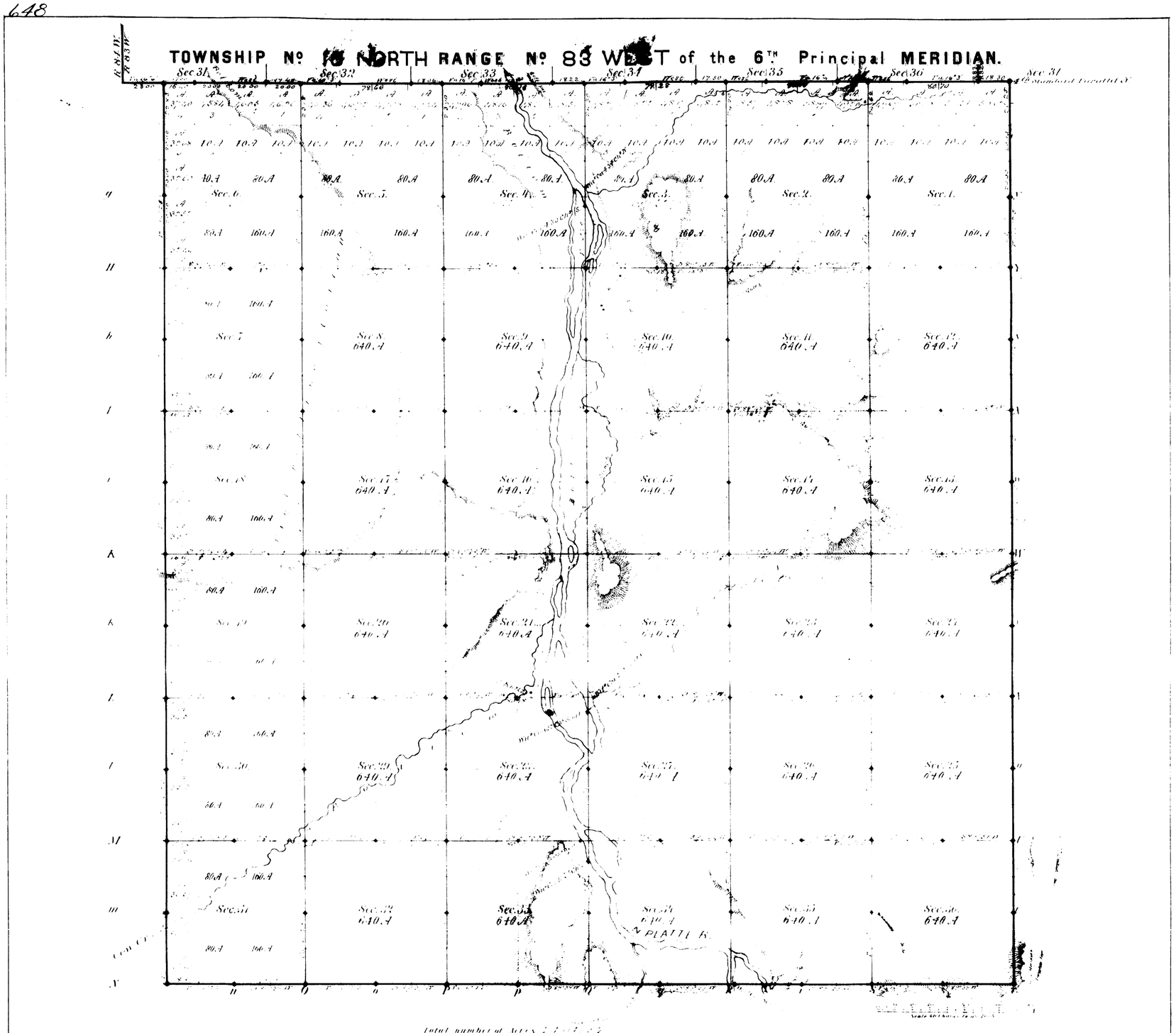

Total number of Acres [illegible]

E S S W Township lines	Wm O Downey	May 12 1879	18 . 16 . 94	Aug & Sept 1879	16 21 East
Subdivisions			61 . 22 . 85	June 1880	16 22 East
Connections			1 . 16 . 78		
[illegible]	N P Cook	Aug 30 1870	5 . 75 . 50	Nov 1870	

The above Map of Township No 16 North Range No 83 West of the 6th Principal Meridian, Wyoming Territory, is strictly conformable to the field notes of the survey thereof on file in this Office which have been examined and approved.

Surveyor General's Office Edw. C. David Surv. Genl.

Cheyenne, Wyo. Oct 5 1880

540

16 - 83

(10) Indexed

645

56

EXTERIOR LINES.

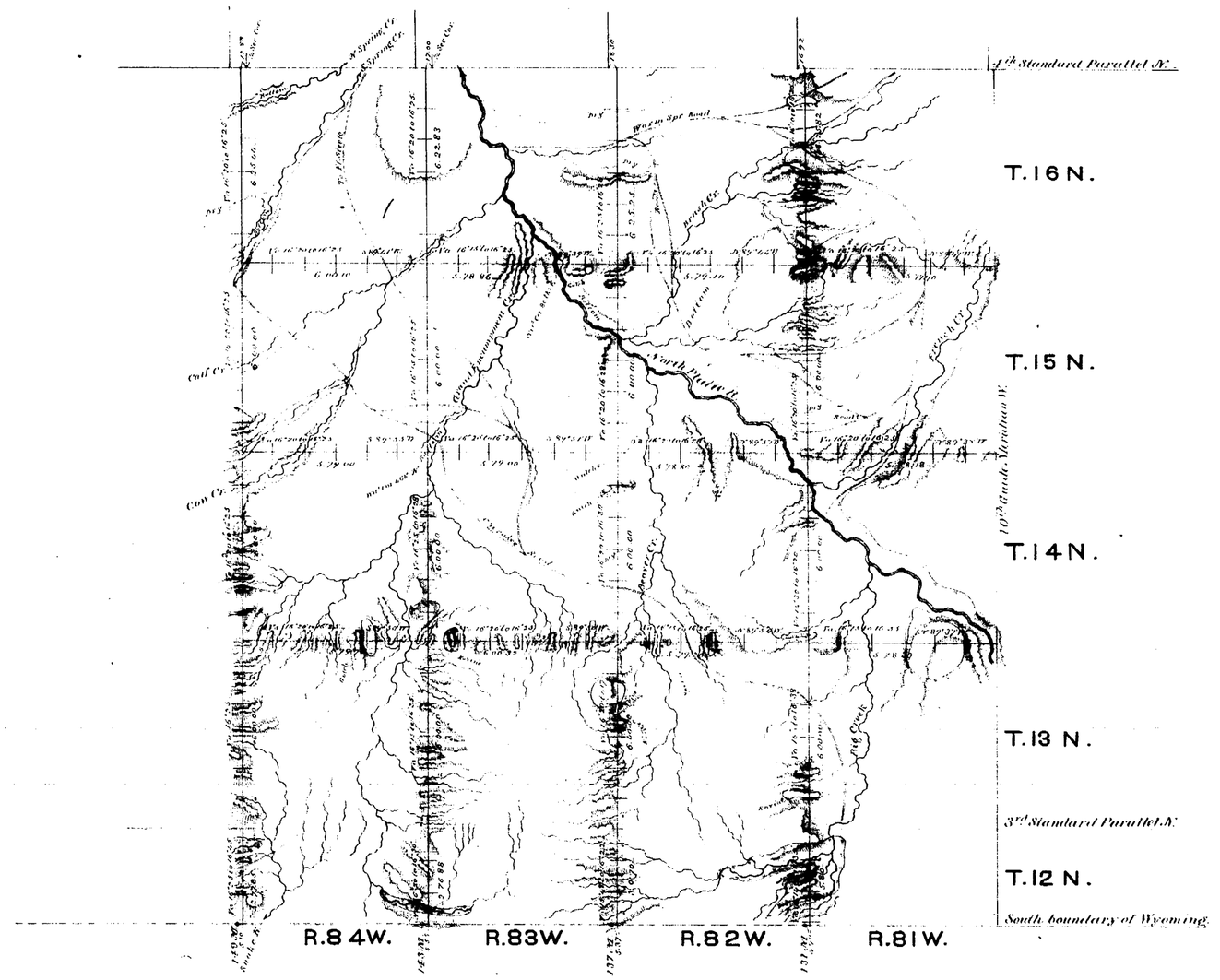

Scale, 3 miles to an inch.

Magnetic Variation East

Surveys designated.	By whom surveyed.	Date of contract.	Amount of surveys.			When surveyed.
			Mls	Chs	Lks	
Township lines.	Wm O. Downey.	May 12, 1879	181	9	09	Aug & Sept. 1879.
Connections.	" "	"	1	6	02	" "

I hereby certify ~~that the~~ above diagram of the exterior lines of Townships 12, 13, 14, 15, and 16 N. Ranges 81, 82, 83 and 84 West of the 6th Principal Meridian, Wyoming Territory, is strictly conformable to the field notes of the survey thereof, on file in this office, which have been examined and approved.

Surveyor General's Office,
Cheyenne, Wyo. Jan. 15, 1880.

Edw. C. David

Surveyor General.

537