8071 **Click Here for Field Notes**

ORIGINAL

# TOWNSHIP 16 NORTH, RANGE 84 WEST, OF THE SIXTH PRINCIPAL MERIDIAN, WYOMING.

## DEPENDENT RESURVEY AND SUBDIVISION OF SECTIONS

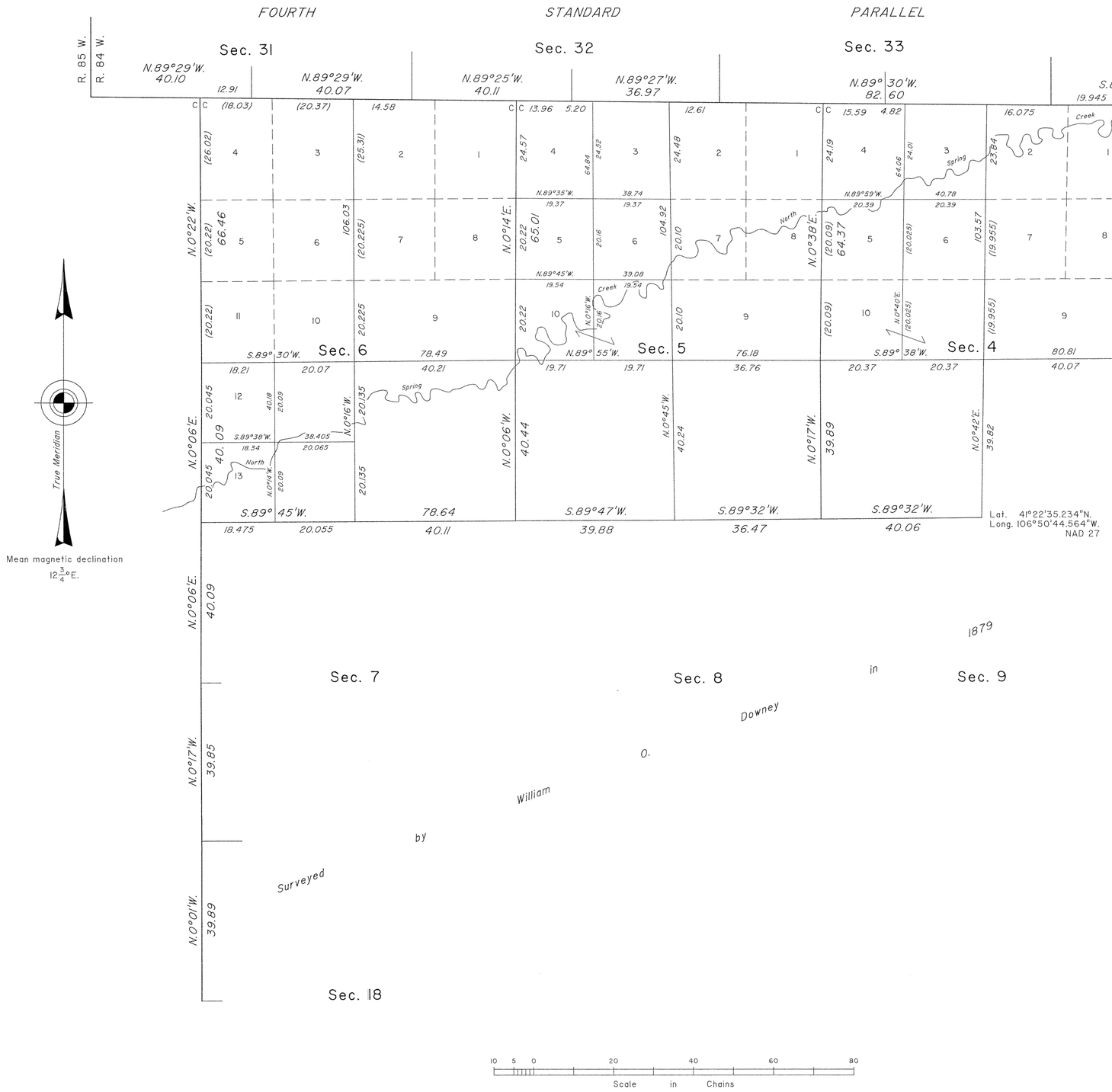


A history of surveys is contained in the field notes.

The Fourth Standard Parallel North, through R. 84 W., was dependently resurveyed by Anthony Mule' during the resurvey of T. 17 N., R. 84 W., executed concurrently under this same Group.

This plat represents the dependent resurvey of portions of the west boundary and subdivisional lines, designed to restore the corners in their true original locations according to the best available evidence, and the subdivision of certain sections, T. 16 N., R. 84 W., Sixth Principal Meridian, Wyoming.

The lottings and areas are as shown on the plat approved January 15, 1880.

Survey executed by Anthony Mule', Cadastral Surveyor, beginning September 21, 1988, and completed September 19, 1989, pursuant to Speical Instructions dated September 19, 1988, for Group No. 520, Wyoming.

UNITED STATES DEPARTMENT OF THE INTERIOR
BUREAU OF LAND MANAGEMENT

Cheyenne, Wyoming August 17, 1995

This plat is strictly conformable to the approved field notes, and the survey, having been correctly executed in accordance with the requirements of law and the regulations of this Bureau, is hereby accepted.

For the Director

John P. Lee

Chief Cadastral Surveyor for Wyoming

W.H.B.

OFFICIALLY FILED: October 10, 1995

JLM

515 A

(10)

53

619

# TOWNSHIP No. 16 NORTH RANGE No. 84 WEST of the 6TH Principal MERIDIAN.

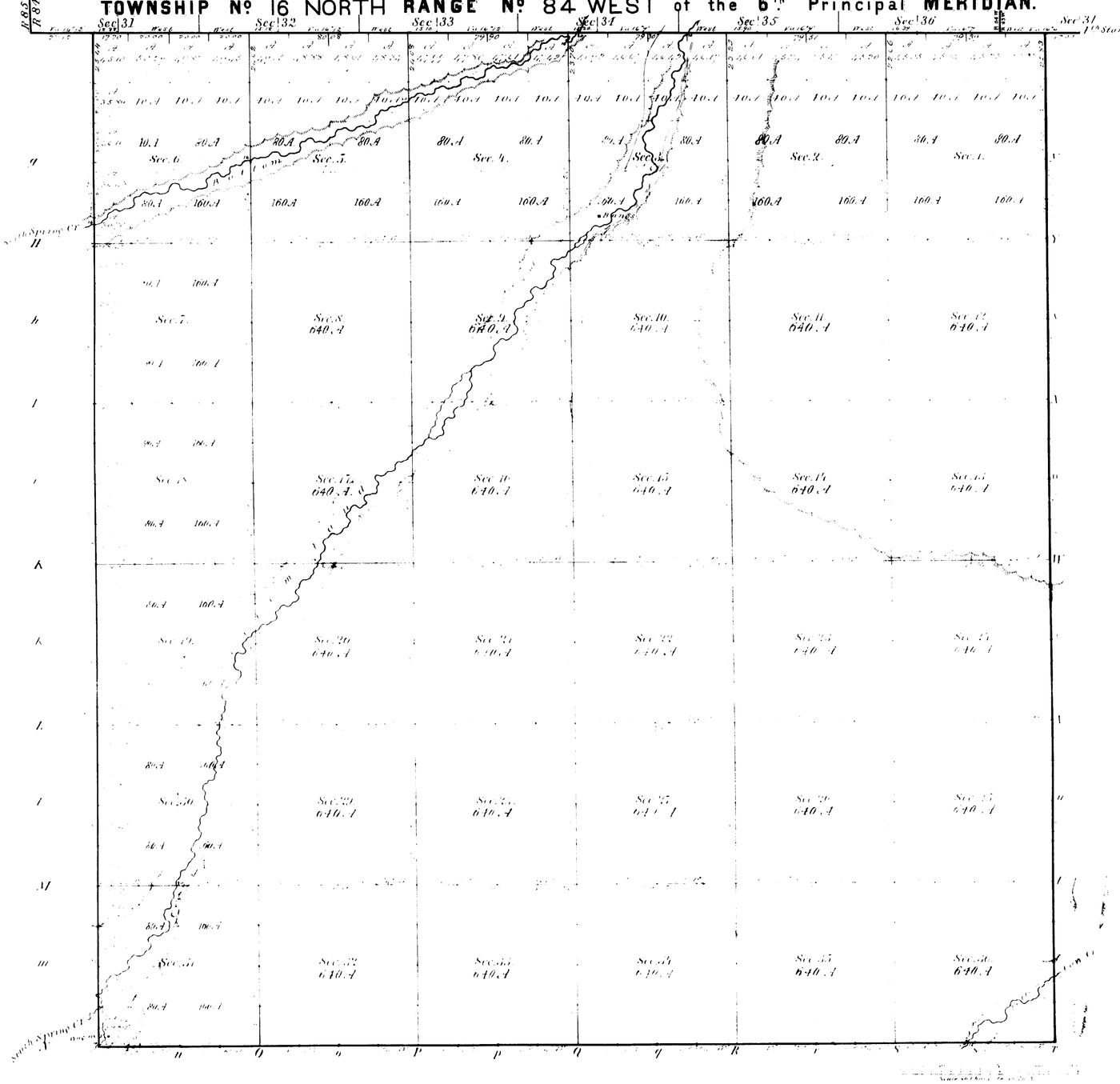


Total number of Acres [illegible]

| | | | | | | |
|---|---|---|---|---|---|---|
| [illegible] | Wm. O. Downey | Nov. 12 1879 | 18 | 18 | 37 | Sept. 1879 |
| Subdivisions | | | 61 | 61 | 35 | |
| Connections | | | | 77 | 77 | |
| 1st Stand. Par. N. | N. P. Cook | Aug. 30, 1870 | 5 | 77 | 70 | Nov. 1870 |

The above Map of Township No. 16 North Range No. 84 West of the 6th Principal Meridian Wyoming Territory, is strictly conformable to the field notes of the survey thereof on file in this Office which have been examined and approved.

Surveyor Generals Office Edw. C. David

Cheyenne Wyo. Jany. 15, 1880

515

16 - 84

# EXTERIOR LINES.

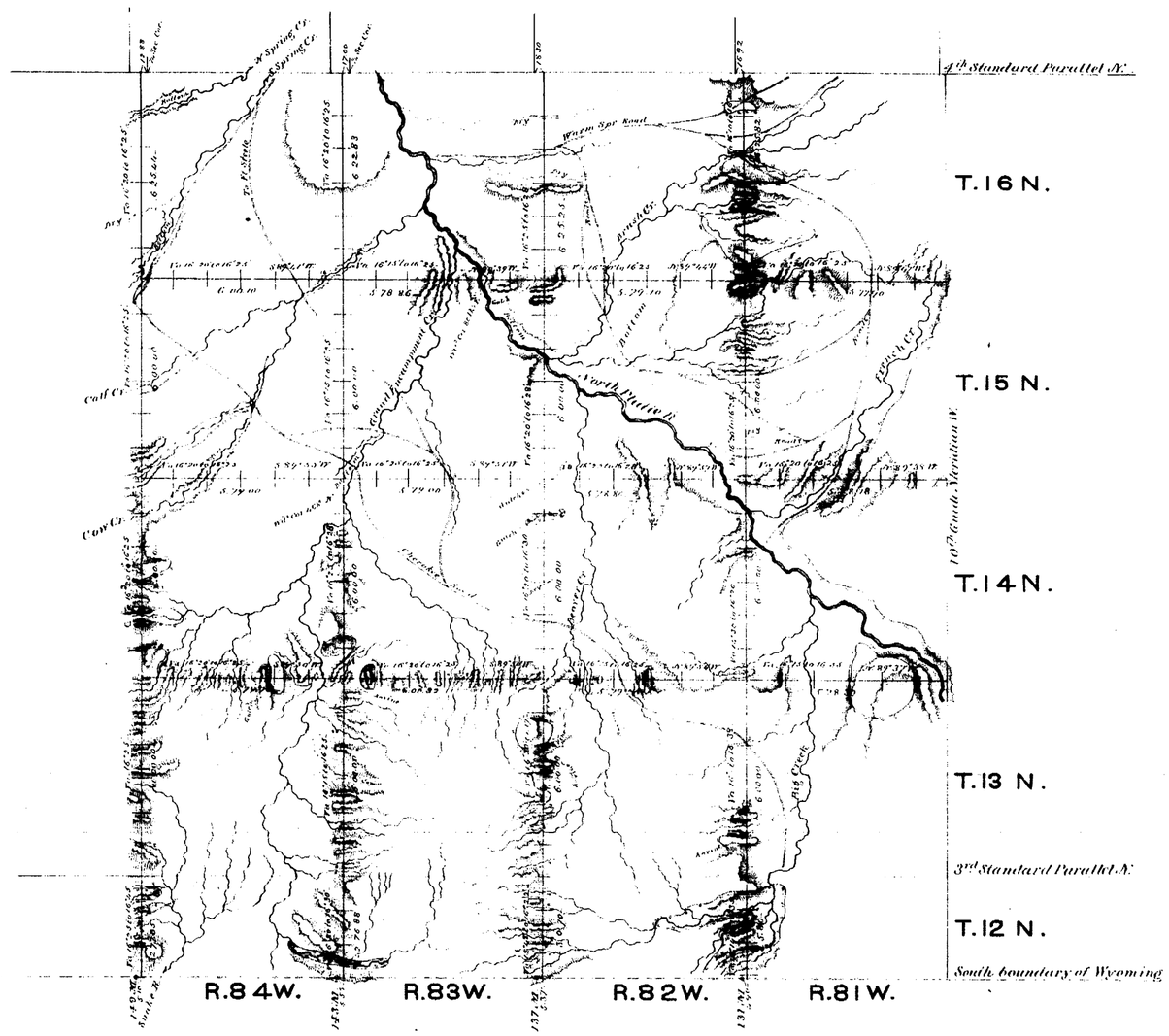


Scale, 3 miles to an inch.

Magnetic Variation East.

| Surveys designated. | By whom surveyed. | Date of contract. | Amount of surveys. | When surveyed. |
|---|---|---|---|---|
| | | | Mls. Chs. Lks. | |
| Township lines. | Wm O. Downey. | May 12, 1879 | 781 . 9 . 09 | Aug & Sept. 1879. |
| Connections, | " " " | " " " | 1 . 6 . 02 | " " " |

I hereby certify that the above diagram of the exterior lines of Townships 12, 13, 14, 15, and 16 N. Ranges 81, 82, 83 and 84 West of the 6th Principal Meridian, Wyoming Territory, is strictly conformable to the field notes of the survey thereof, on file in this office, which have been examined and approved.

Surveyor General's Office, Cheyenne, Wyo. Jan'y 15, 1880.

Edw. C. David

Surveyor General.