Accession No. 916 (4-675a) Accepted May 7, 1923. ORIGINAL

In 2 Sheets.

Resurvey Township No. 16 North, Range No. 88 West of the Sixth Principal Meridian, Wyoming

Supplemental Plat No. 1, Index Plat.

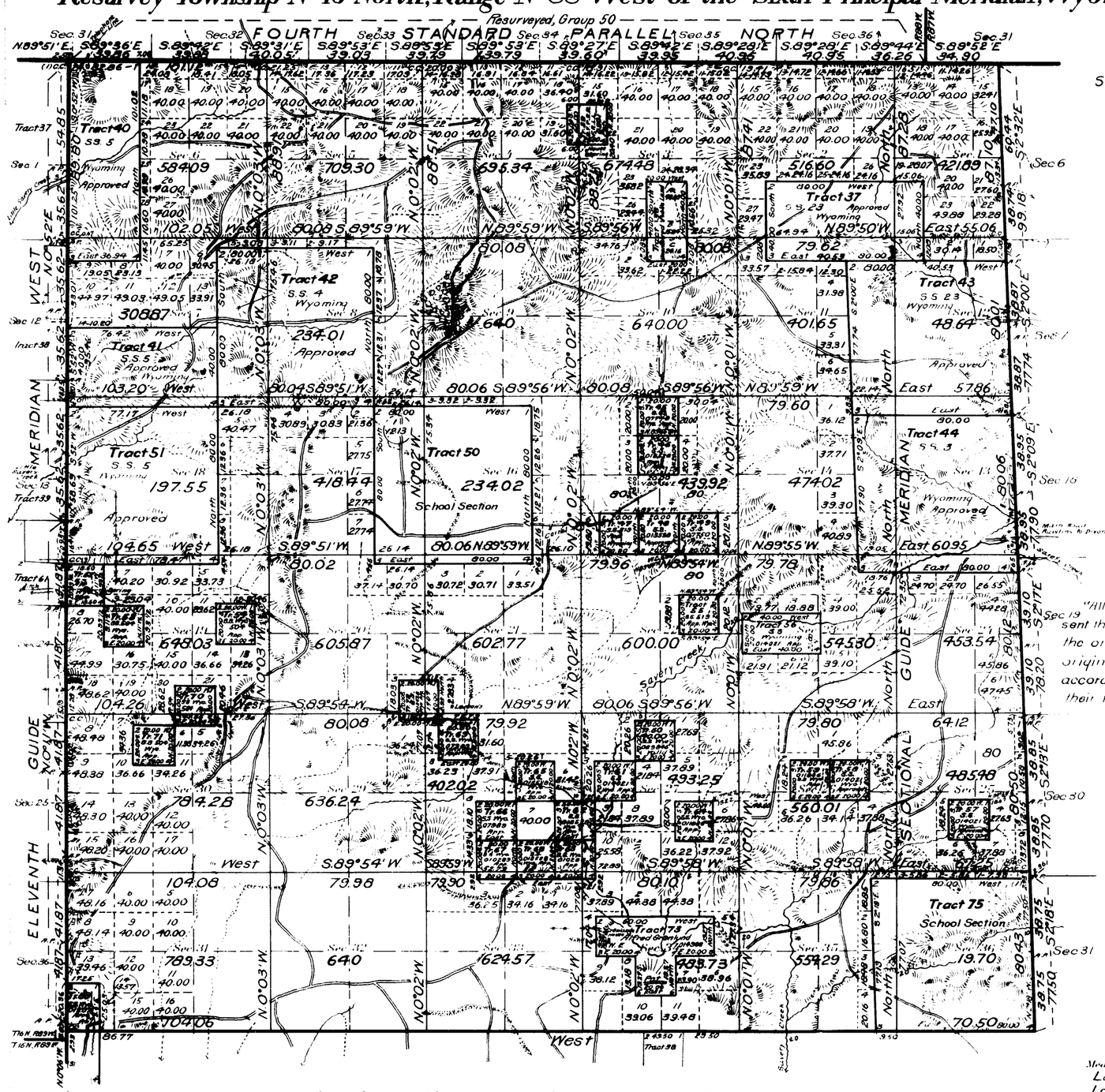

"All tract segregations shown hereon represent the position and form of said tracts under the original description as referred to the original survey, located as such on the ground according to the best available evidence of their true position."

Areas in Acres
Public Land
Indian Reservation
Indian Allotments
Mineral Claims
Water Surface
Total Area

Scale 40 Chains to an inch

Mean Magnetic Declination
Latitude 41° 18' N.
Longitude 107° 14' W.

Surveys Designated	By Whom Surveyed	Group No.	Group Date	Amount of Surveys Mls.	chs.	lks.	When Surveyed Begun	Completed
Resurvey Subdivisions	Riley and Millrick	50	April 1, 1920	60	62	96	June 11, 1920	June 30, 1920
Connections	" " "	"	" "	7	79	96	" "	" "
Segregated Tracts	" " "	"	" "	53	12	19½	June 18, 1920	July 3, 1920
Resurvey South Bdy	" " "	"	" "	6	14	56	June 11, 1920	June 22, 1920
Resurvey East Bdy.	" " "	"	" "	6	08	22	June 10, 1920	June 15, 1920
Resurvey 4th St Par. N.	" " "	"	" "	5	36	11	June 11, 1920	June 16, 1920
Segregated Tracts	Roy E. Chase			6	20	80	Sept. 26, 1921	Sept. 27, 1921
Resurvey 11th Guide Mer. W.	Davis & Harshbarger	30	Feb. 20, 1915 & June 23, 1915	6	08	84	June 14, 1915	August 12, 1915
Retracement 4th St Par. N.	Howard B. Carpenter	Cont. 266 A.	June 30, 1897		34	90	May 12-1898	May 15, 1898

The above map of Resurvey Township No. 16 North Range No. 88 West of the Sixth Principal Meridian Wyoming is strictly conformable to the field notes of the resurvey thereof on file in this office which have been examined and approved.

U.S. Surveyor General's Office
Cheyenne, Wyoming, December 9, 1922

Clyde W. Atherly
Surveyor General.

674-A

Trans. to Cheyenne L.O.
June 9, 1923

16-88

9/7

ORIGINAL

Accepted May 7, 1923.

Supplemental Plat No 1.

Index to Segregated Tracts

Resurvey Township No 16 North, Range No 88 West of the Sixth Principal Meridian, Wyoming

Group No 50

Resurvey	Original Survey							
Tract Number	T.	R.	Sec.	Subdivisions	Entry Kind	Entry Number	Status in Land Office	Entryman
37	16	88	1	SW¼				
	"	"	2	SE¼	S.S.	23	Approved	Wyoming
38	"	"	3	E½SE¼	Unentered		Public	Land
39	"	"	3	Lot 6	F.R.L.L.	0501	Patented	Santa Fe Pacific R.R.
40	"	"	6	Lots 3,4,5,6,10,11,12,13,E½SW¼	S.S.	5	Approved	Wyoming
41	"	"	7	Lots 3,4,E½SW¼, SE¼	S.S.	5	" "	" "
42	"	"	8	All	S.S.	4	" "	" "
43	"	"	12	All	S.S.	23	" "	" "
44	"	"	13	All	S.S.	3	" "	" "
45	"	"	15	NW¼NE¼	S.S.	07749	" "	" "
46	"	"	15	SW¼NE¼	S.S.	013528	" "	" "
47	"	"	15	SE¼SW¼	S.S.	519	" "	" "
48	"	"	15	SW¼SE¼	S.S.	013528	" "	" "
49	"	"	15	SE¼SE¼	S.S.	07750	" "	" "
50	"	"	16	All	School Section		Grant	" "
51	"	"	18	All	S.S.	5	Approved	" "
52	"	"	19	Lot 2	S.S.	504	" "	" "
53	"	"	19	NE¼SW¼	S.S.	504	" "	" "
54	"	"	20	NW¼SW¼	S.S.	504	" "	" "
55	"	"	22	SE¼NE¼	S.S.	519	" "	" "
56	"	"	23	SW¼NE¼, SE¼NW¼	S.S.	014021	" "	" "
57	"	"	25	NW¼SE¼	S.S.	014021	" "	" "
58	"	"	26	SE¼NE¼	S.S.	014021	" "	" "
59	"	"	26	SW¼NE¼	S.S.	011836	" "	" "
60	"	"	27	NW¼NE¼	S.S.	013346	Vacated	"
61	"	"	27	SE¼NW¼	S.S.	014021	Approved	" "
62	"	"	27	NW¼SW¼	S.S.	013528	" "	" "
63	"	"	27	SW¼SW¼	S.S.	010289	" "	" "
64	"	"	27	NE¼SE¼	S.S.	011836	" "	" "
65	"	"	28	SE¼NE¼	S.S.	013528	" "	" "
66	"	"	28	NW¼SE¼	S.S.	07989	" "	" "
67	"	"	28	SW¼SE¼	S.S.	010289	" "	" "
68	"	"	28	SE¼SE¼	S.S.	013528	" "	" "
69	"	"	28	NE¼NW¼	S.S.	07989	" "	" "
70	"	"	30	NE¼NE¼	S.S.	504	" "	" "
71	"	"	30	SW¼NE¼	S.S.	504	" "	" "
73	"	"	34	S½NE¼, SE¼NW¼, NW¼SE¼	H.E.	014908	Patented	Alfred Gronlund
75	"	"	36	All	School Section		Grant	Wyoming
79	"	"	21	SW¼SW¼	S.S.	013528	Approved	Wyoming
88	"	"	31	Lot 4				
	15	"	6	Lots 4,5,6	S.S.	012071	Approved	Wyoming

This Index to Segregated Tracts is made to accompany the plat of Resurvey Township No 16 North, Range No 88 West of the Sixth Principal Meridian, Wyoming, and is hereby approved.

U.S. Surveyor General's Office
Cheyenne, Wyoming
December 9, 1922

Clyde W. Atherly
Surveyor General

674-B

16-88

915

TOWNSHIP No. 16 NORTH. RANGE No. 88 WEST of the 6th Principal MERIDIAN.



Total number of Acres.

Surveys Designated	By Whom Surveyed	Date of Contract	Amount of Surveys Mi.	Ch.	Lk.	When Surveyed	Magnetic Declination
E. & S. Township lines	G. W. Baker	Septbr. 21, 1880	12	19	66	March 15, 1881	16° 20 East
Subdivisions	" " "	" " "	61	15	91	May 9 14, 1881	16° 15' " "
Connections	" " "	" " "		25	33	" " "	
11th Guide M. W.	" " "	" " "	6	21	60	March 3, " "	
4th Stand. Pd. N.	N. P. Cook	August 30, 1870	5	77	40	Novb. 28 29, 1870	

The above Map of Township No. 16 North of Range No. 88 West of the Sixth Principal Meridian Wyoming Territory is strictly conformable to the field notes of the survey thereof on file in this Office, which have been examined and approved.

Surveyor General's Office,
Cheyenne Wyoming
December 28, 1881

Edw. C. David
Sur. Genl.

A. Gast & Co., St. Louis Mo.

674

16-88

(11)

Index 5

749

11TH GUIDE MERIDIAN WEST

From the S. Bound.y of Wyo. Ter. to the 4th Std. Pr. N. betw. Rgs. 88 & 89 West of the 6th Princ.l Mer.

3 miles to an inch. *Magnetic variation East.*

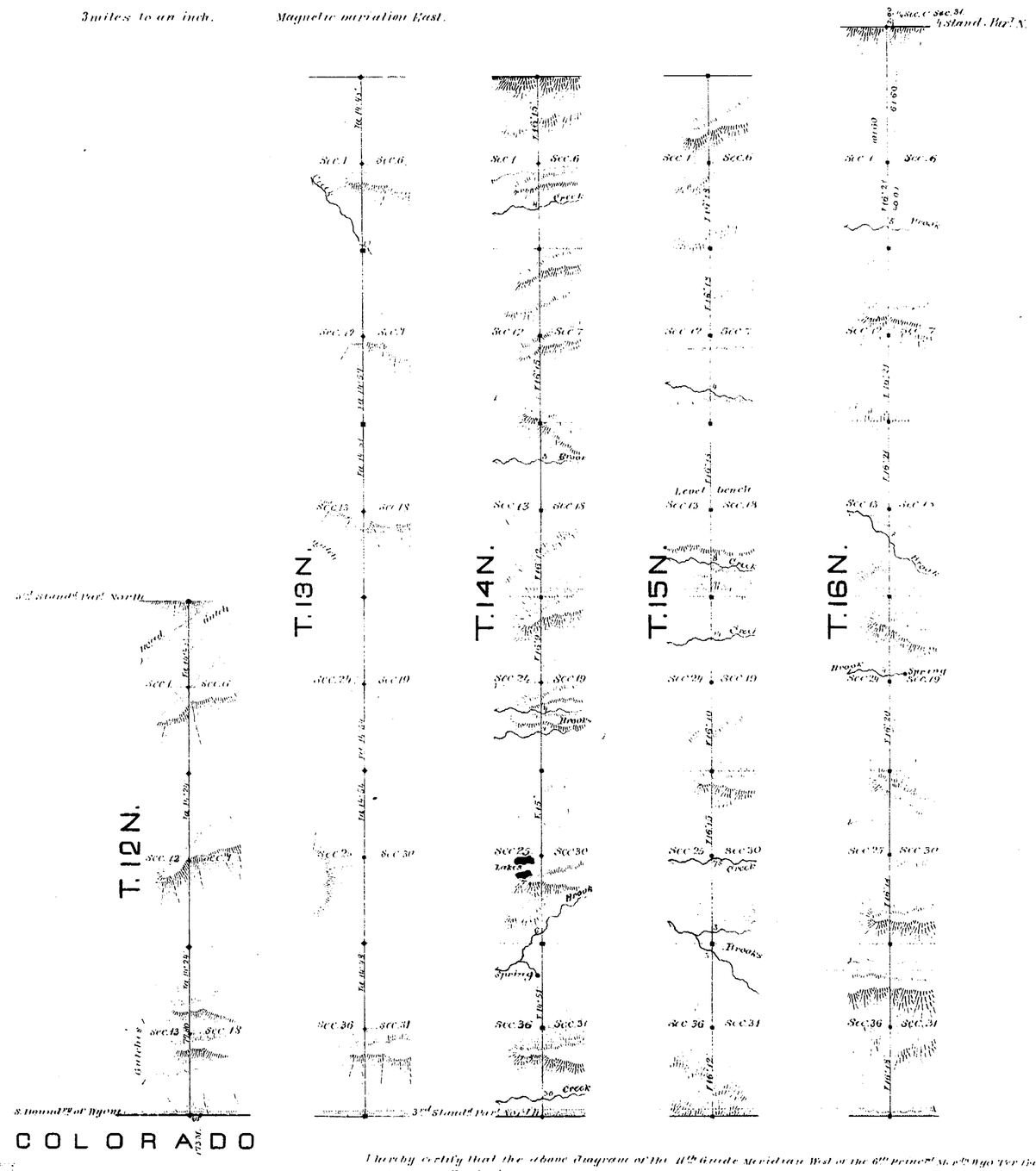

COLORADO

Surveys Designated	By whom surveyed	Date of contract	Amount of surveys			When surveyed
			Mi.	Ch.	Lks.	
11th Guide Mer. West	G. W. Baker	September 21, 1880	8	77	80	December 1880
Connections	" "	" "	0	4	16	" "
11th Guide Mer. West	" "	" "	18	21	60	March 1st 3rd 1881
Connections	" "	" "	0	2	60	" "

I hereby certify that the above diagram of the 11th Guide Meridian West of the 6th Princ.l Mer. Wyo. Ter. from the S. Bound.y of Wyo. Ter. to the 4th Std. Pr. North betw. Ranges 88 & 89 West, is strictly conformable to the field notes of the survey thereof on file in this office, which have been examined and approved.

Surveyor General's Office,
Cheyenne, Wyo. April 20, 1881.

Edw. C. David
Surveyor General.

(12) 927

16

EXTERIOR LINES.

3 miles to an inch Magnetic variation East

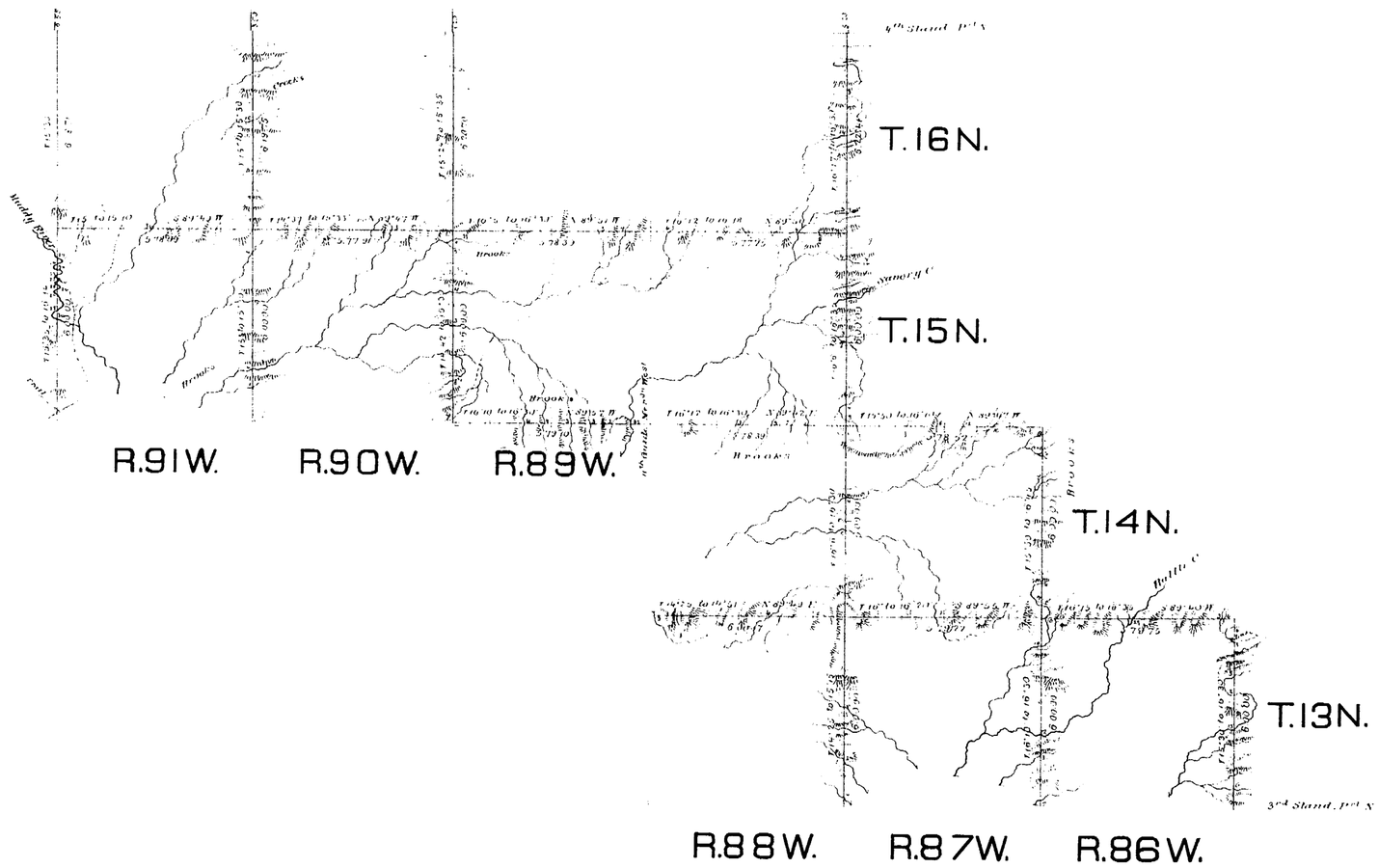

Surveys Designated	By whom surveyed	Date of Contract	Amount of Surveys mls.	chs.	lks.	When surveyed
Exterior lines	G. W. Baker	September 21, 1880	138	68	96	March 5th 24th 1881
Connections	" "	" " "	0	16	45	" " "

I hereby certify that the above diagram of the exterior lines of Township 13 N., Ranges 86 to 88 W. inclusive, Township 14 N., Ranges 87 & 88 W., Township 15 N., Ranges 88 to 91 W. inclusive, Township 16 N., Ranges 88 to 91 W. inclusive, is strictly conformable to the field notes of the survey thereof on file in this Office, which have been examined and approved.

Surveyor General's Office,
Cheyenne, Wyo. Dec. 28, 1881

Edw. C. David
Surveyor General.