accession no. 905

(4-675 a)

Resurvey Township Nº 16 North, Range Nº 89 West of the Sixth Principal Meridian, Wyoming

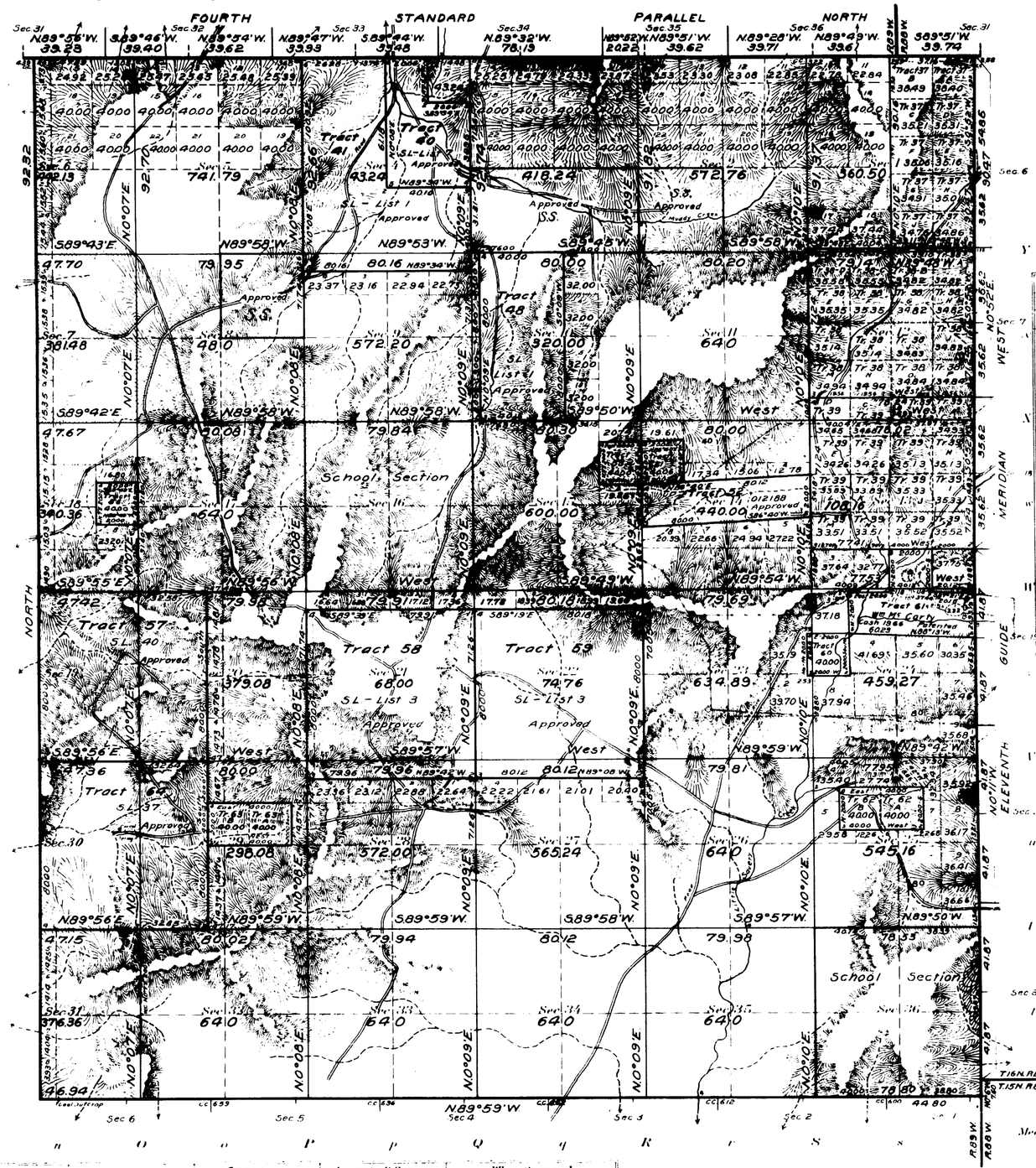

Accepted August 22, 1917
G.L.O.

INDEX TO SEGREGATED TRACTS

Original Survey

Resurvey Tract Nº	T.	N.	Sec.	Subdivisions	Entry Band	Entry Nº	Status in Land Office	Entryman
37	16	89	1	Lots 6,7,8 & 9, SE¼	SL	List 5	Approved	Wyoming
38	"	"	12	All	SL	List 5	"	" "
39	"	"	13	All	SL	List 36	"	" "
40	"	"	4	Lots 2,3,8 & 9	SL	List 7	"	" "
41	"	"	4	Lots 3,4,5,6 & 10, 11	SL	List 1	"	" "
48	"	"	9	E½	SL	List 1	"	" "
51	"	"	14	SW¼NW¼	SL	List 488	Intact	" "
52	"	"	14	N½S½	SL	012188	Approved	" "
53	"	"	15	SE¼NE¼	SL	List 488	Intact	" "
56	"	"	18	SE¼NE¼	SL	List 456	Intact	" "
57	"	"	19	All	SL	List 40	Approved	" "
58	"	"	21	All	SL	List 3	"	" "
59	"	"	22	All	SL	List 3	"	" "
60	"	"	24	NW¼SW¼	SL	List 504	Intact	" "
61	"	"	24	NW¼NE¼, N½SE¼NW¼	Cash	1966	Patented	Wm. Mc Carty
62	"	"	25	S½NE¼	SL	List 434	Intact	Wyoming
63	"	"	29	S½NW¼	SL	List 516	"	" "
64	"	"	30	All	SL	List 37	Approved	" "

Note.

[illegible] not shown hereon as segregated tracts or tabulated above are intended to conform to the lines of the resurvey under their original description.

Areas in Acres

Public Land	14273.70
Indian Reservation	
Indian Allotments	
Mineral Claims	
Water Surface	
Total Area	

Scale 40 Chains to an inch

Mean Magnetic Declination
Latitude 41° 20' N
Longitude 107° 21' W

Surveys Designated	By Whom Surveyed	Group No.	Group Date	Amount of Surveys Mls.	chs.	lks.	When Surveyed Begun	Completed
Resurvey Subdivisions	Davis & Horshoarger	30	February 20, 1915. June 23, 1915	58	50	00	June 12, 1915	August 15, 1915
Connections.	" "	"	" "	1	07	17	June 12, 1915	August 15, 1915
Resurvey 4th St Parallel	" "	"	" "	5	47	78	July 16, 1915	August 20, 1915
Resurvey 11th Guide Mer	" "	"	" "	6	11	77	June 14, 1915	August 12, 1915
Resurvey South Boundary	" "	"	" "	5	45	74	June 14, 1915	July 30, 1915
Resurvey West Boundary	" "	"	" "	6	12	32	June 12, 1915	June 14, 1915
Private Land Claims.	A.D. Davis	"	May 15, 1916	43	26	08½	August 4, 1915	August 8, 1916

The above map of resurvey Township No. 16 North Range No. 89 West of the Sixth Principal Meridian Wyoming is strictly conformable to the field notes of the survey thereof on file in this office, which have been examined and approved

U. S. Surveyor General's Office.

Cheyenne, Wyoming January 26, 1917

Charles L. Herr
Surveyor General.

671-A.

16-89

Trans. to Cheyenne
Dec 18 19[illegible]

TOWNSHIP No. 16 NORTH, RANGE No. 89 WEST of the 6th Principal MERIDIAN.

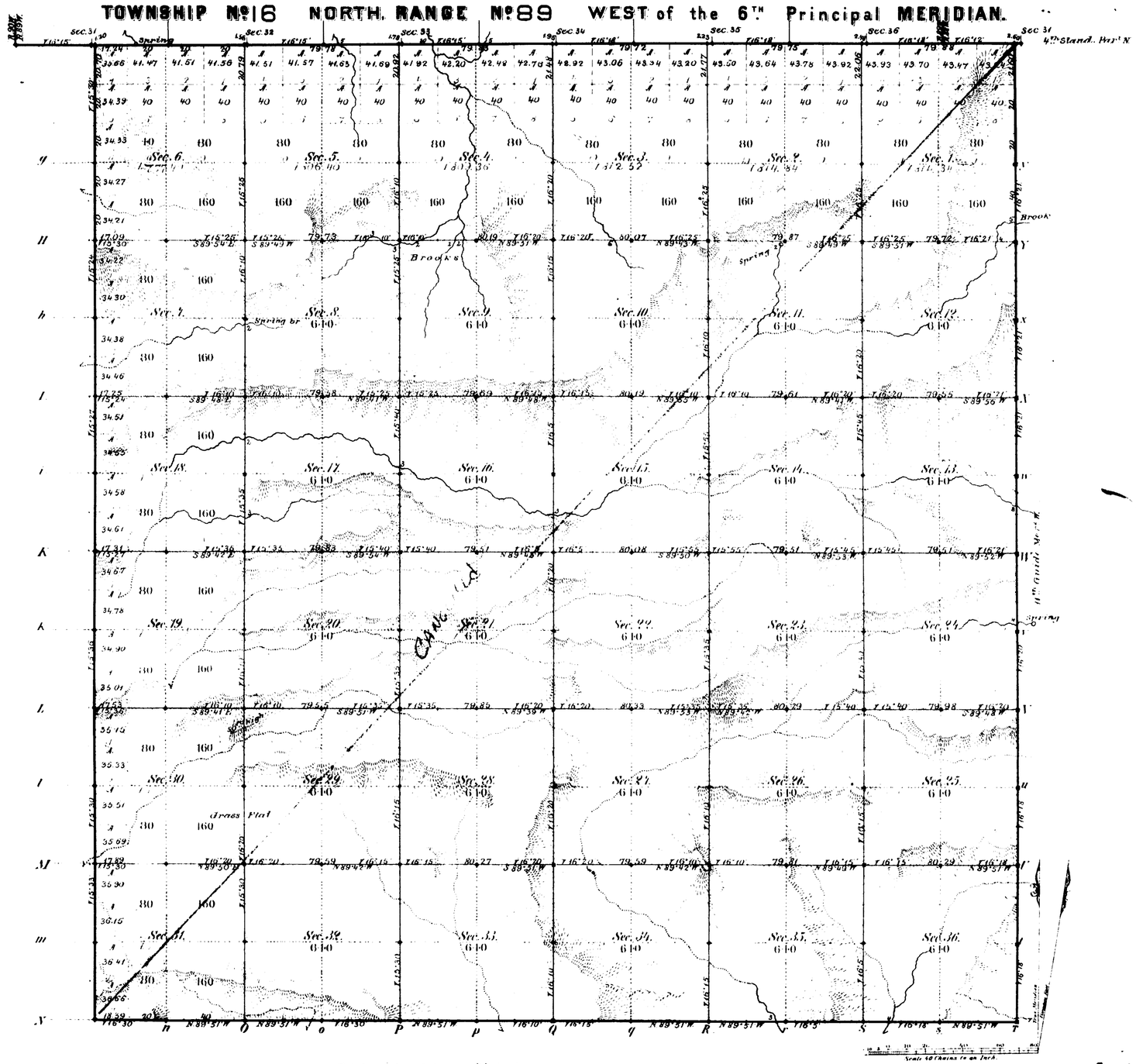

Total number of Acres [illegible]

Surveys Designated	By Whom Surveyed	Date of Contract	Amount of Surveys Mi.	Ch.	Lks.	When Surveyed	Magnetic Declination
S. & W. Township lines	G. D. Baker	Septb. 21, 1880	12.	19.	9.	March 18-19, 1881	15° 45 East
Subdivisions	" " "	" " "	61.	10.	28.	April 22-29, 1881	15° 40 "
Connections	" " "	" " "		10.	0.	" " "	
11th Guide M. W.	" " "	" " "	6.	21.	60.	March 3, 1881	
4th Stand. Par. N	N. P. Cook	August 30, 1871	5.	76.	20.	November 29-30, 1870	

The above Map of Township No. 16 North of Range No. 89 West of the Sixth Principal Meridian Wyoming Territory is strictly conformable to the field notes of the survey thereof on file in this Office, which have been examined and approved

Surveyor Generals Office,
Cheyenne Wyoming
December 28, 1881

Edw. C. Bond
Surv. Gen.l

A. Gast & Co. St. Louis Mo.

(11)

Index 5

749

11TH GUIDE MERIDIAN WEST

From the S. Bound^y of Wyo. Ter. to the 4th St^d P^rl N. betw. R^ge 88 & 89 West of the 6th Princ^l Mer.

3 miles to an inch. *Magnetic variation East.*

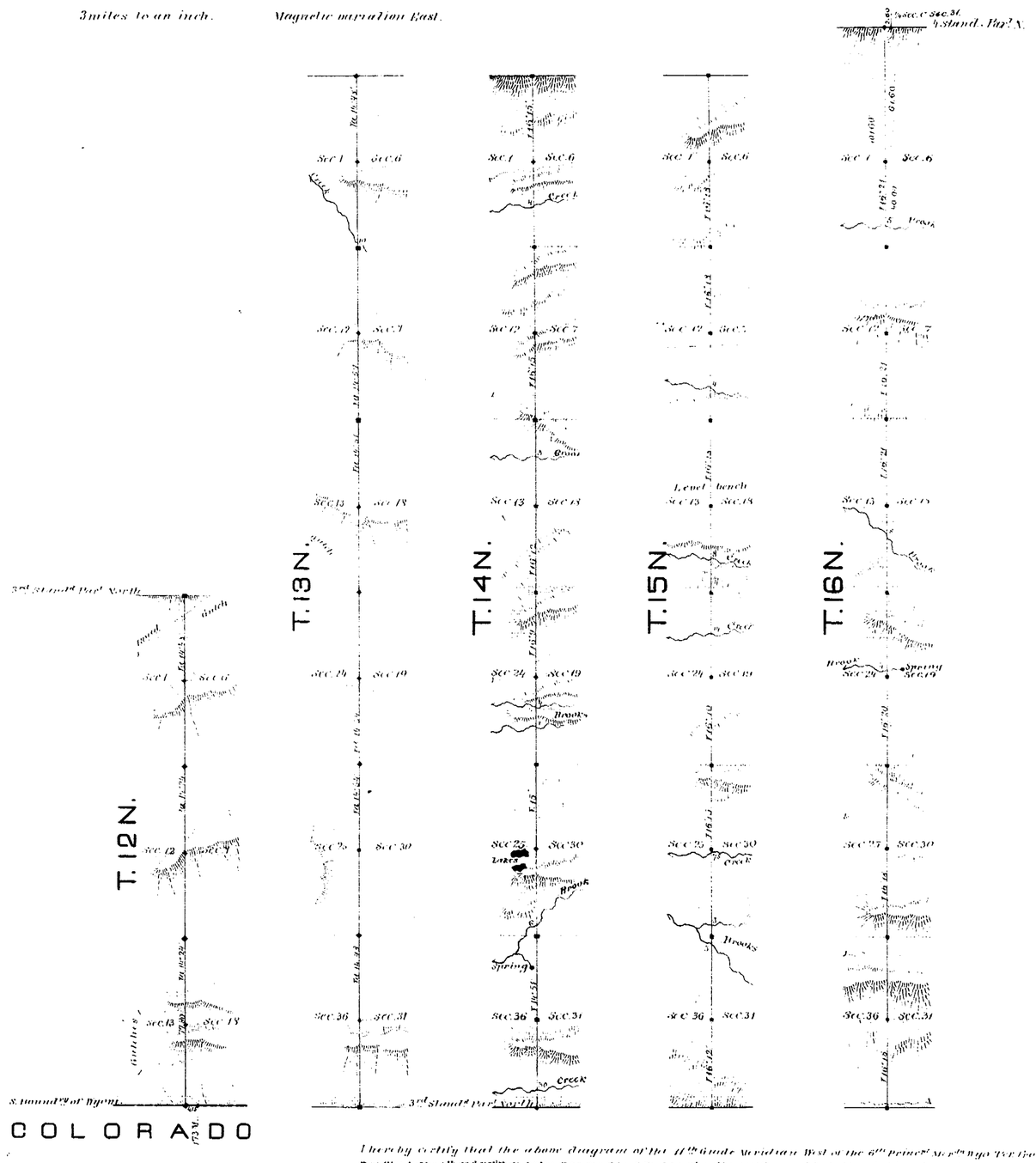

COLORADO

Survey designated	By whom surveyed	Date of contract	Amount of surveys			When surveyed
			Miles	Chs.	Lks.	
11th Guide Mer^d West	G. W. Baker	September 21, 1880	8	77	80	December 1880
Connections	"	"	0	4	16	"
11th Guide Mer^d West	"	"	18	21	60	March 1st 3rd 1881
Connections	"	"	0	2	60	"

I hereby certify that the above diagram of the 11th Guide Meridian West of the 6th Princ^l Mer^d Wyo. Ter. from the S. Bound^y of Wyo. Ter. to the 4th St^d P^rl North betw. Ranges 88 & 89 West, is strictly conformable to the field notes of the survey thereof on file in this office, which have been examined and approved.

Surveyor General's Office,
Cheyenne, Wyo. April 20, 1881.

Edw. C. David

Surveyor General.

(12) 927

16

EXTERIOR LINES.

3 miles to an inch. Magnetic variation East

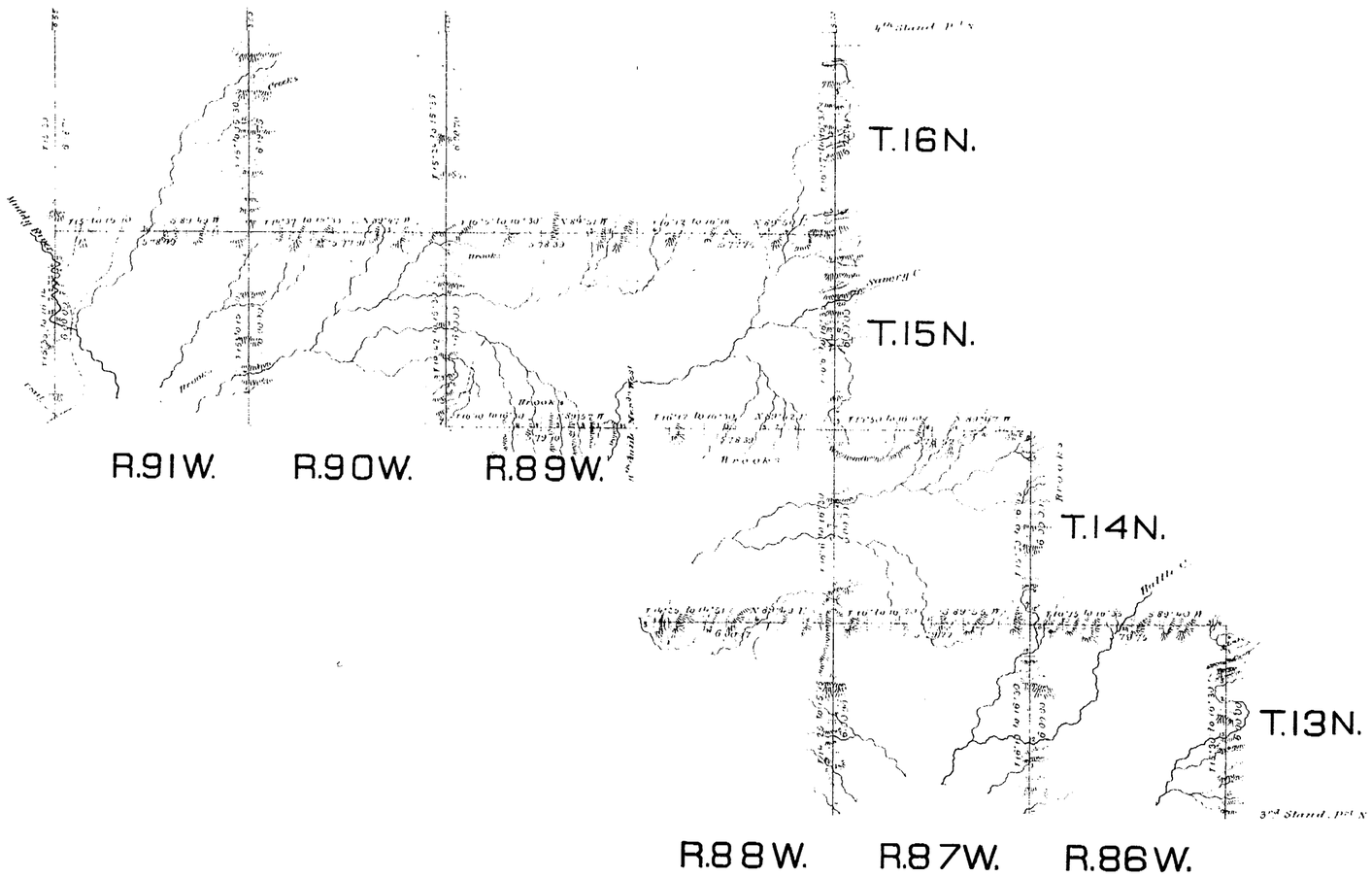

Surveys Designated	By whom surveyed	Date of Contract	Amount of Surveys mls.	chs	lks.	When surveyed
Exterior lines	G. M. Baker	September 21, 1880	138	68	96	March 5th 24th 1881
Connections			0	16	45	

I hereby certify that the above diagram of the exterior lines of Township 13 N., Ranges 86 to 88 W inclusive, Township 14 N, Ranges 87 & 88 W, Township 15 N, Ranges 88 to 91 W inclusive, Township 16 N, Ranges 88 to 91 W inclusive, is strictly conformable to the field notes of the survey thereof on file in this Office, which have been examined and approved.

Surveyor General's Office,

Cheyenne, Wyo. Dec 28. 1881

Edw. C. Dawes
Surveyor General.

678