(4-675 a)

Resurvey Township N°16 North, Range N°91 West of the Sixth Principal Meridian, Wyoming

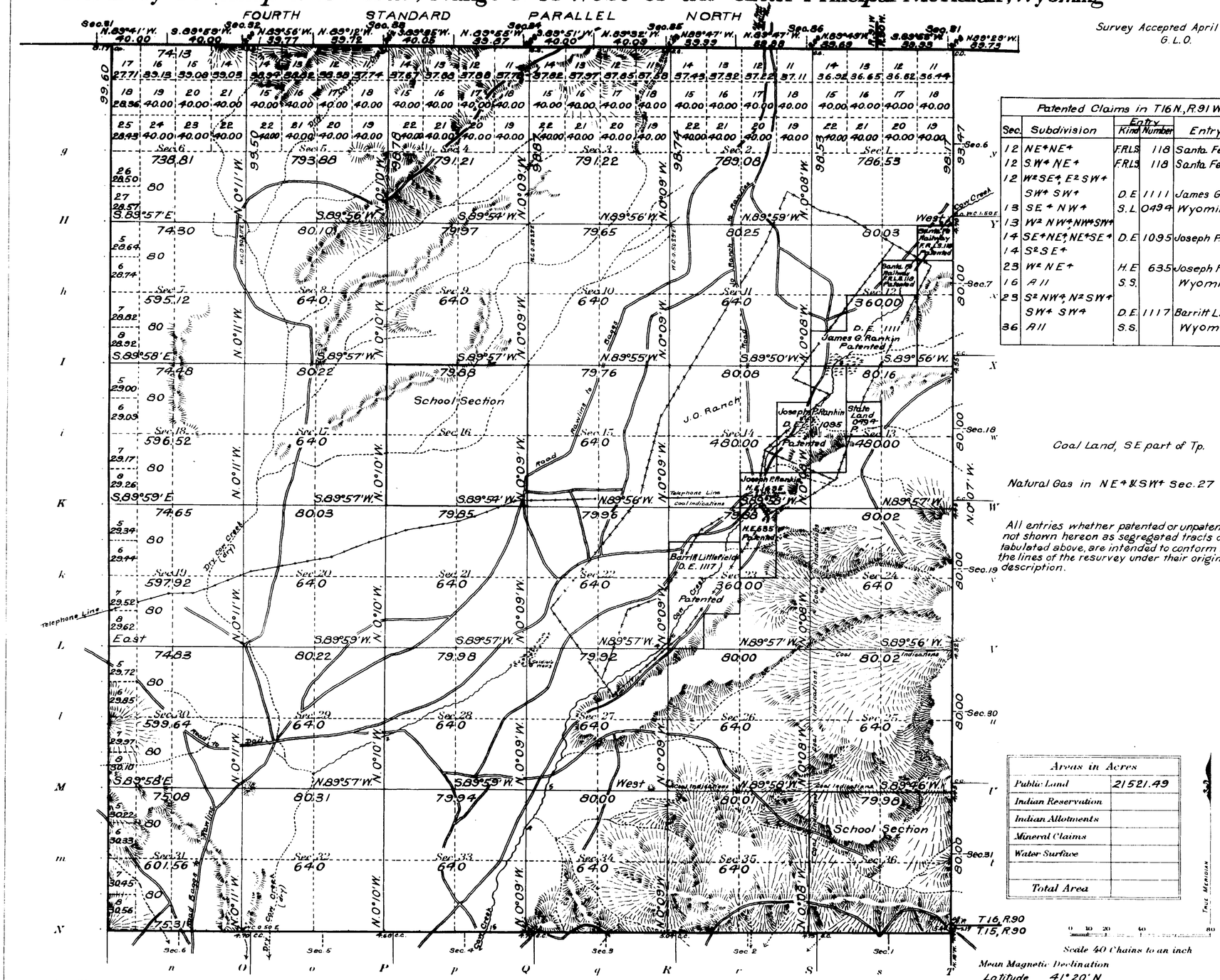

Survey Accepted April 11, 1917
G. L. O.

Patented Claims in T16N, R.91W.

Sec.	Subdivision	Entry Kind	Entry Number	Entryman
12	NE¼NE¼	F.R.L.S.	118	Santa Fe Railway
12	S.W¼ NE¼	F.R.L.S.	118	Santa Fe Railway
12	W½SE¼, E½SW¼ SW¼ SW¼	D.E.	1111	James G. Rankin
13	SE¼ NW¼	S.L.	0494	Wyoming
13	W½ NW¼, NW¼SW¼			
14	SE¼NE¼, NE¼SE¼	D.E.	1095	Joseph P. Rankin
14	S½ SE¼			
23	W½ NE¼	H.E.	635	Joseph P. Rankin
16	All	S.S.		Wyoming
25	S½ NW¼, N½ SW¼ SW¼ SW¼	D.E.	1117	Barritt Littlefield
36	All	S.S.		Wyoming

Coal Land, SE part of Tp.

Natural Gas in NE¼ & SW¼ Sec. 27

All entries whether patented or unpatented, not shown hereon as segregated tracts or tabulated above, are intended to conform to the lines of the resurvey under their original description.

Areas in Acres	
Public Land	21521.49
Indian Reservation	
Indian Allotments	
Mineral Claims	
Water Surface	
Total Area	

Mean Magnetic Declination
Latitude 41° 20' N.
Longitude 107° 34' W.

Surveys Designated	By Whom Surveyed	Group No.	Group Date	Amount of Surveys Mls.	chs.	lks.	When Surveyed Begun	When Surveyed Completed
Resurvey Subdivisions	Davis & Harshbarger	31	February 23, 1915	60	67	98	Nov. 6, 1915	Nov. 12, 1915
Connections	" " "	"	" " "		27	70	October 29, 1915	Nov. 12, 1915
South Township Line	" " "	"	" " "	5	75	31	October 29, 1915	October 29, 1915
West Township Line	" " "	"	" " "	6	13	60	Nov. 9 1915	Nov. 11, 1915
Fourth St. Par. N.	" " "	"	" " "	5	70	92	Nov. 10 1915	
Fourth St. Par. N.	" " "	30	February 20, 1915		3	48	August 13, 1916	August 13, 1915
East Township Line	" " "	"	" " "	6	17	90	August 12, 1916	August 21, 1915

Resurvey
The above map of Township No. 16 North Range No. 91 West of the Sixth Principal Meridian Wyoming is strictly conformable to the field notes of the survey thereof on file in this office, which have been examined and approved

U. S. Surveyor General's Office.
Cheyenne Wyoming December 16, 1916.

Charles L. Deeter
Surveyor General.

Accepted by Commissioner April 11-1917.
Triplicate plats transmitted to Cheyenne L.O. June 18, 1917

665-A

16-91

(12)

892

32

TOWNSHIP No. 16 NORTH, RANGE No. 91 WEST of the 6th Principal MERIDIAN.

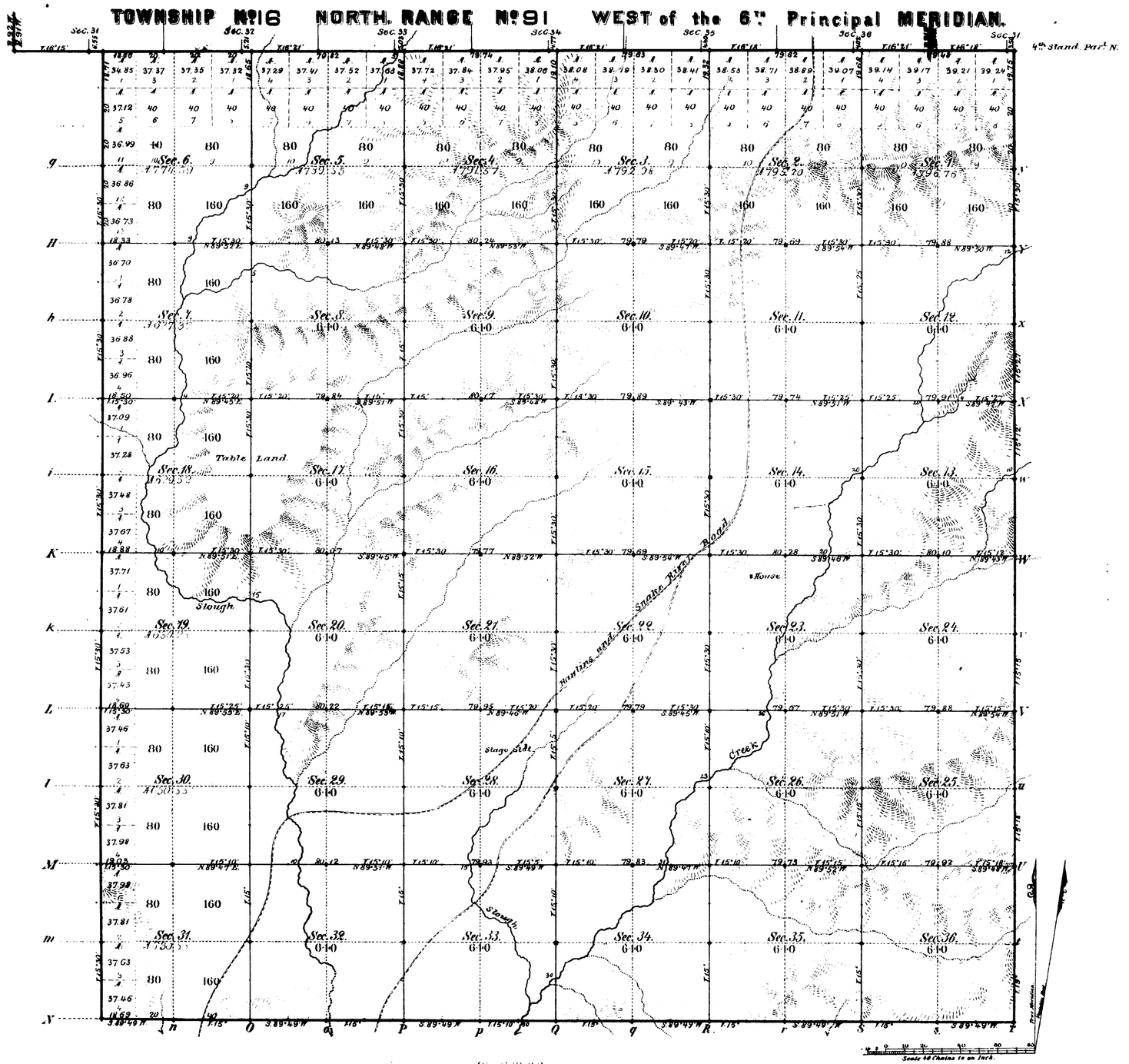

Total number of Acres. 23,859.83

Surveys Designated	By Whom Surveyed	Date of Contract	Amount of Surveys Mles	Ch	Lks	When Surveyed	Magnetic Declination
E. S. & W. Township lines	A. W. Bailey	Septbr 24, 1880	18	37	15	March 22-24, 1881	15°15 East
Subdivisions	" " "	" " "	61	7	29	" " 25-31, "	15° 20' "
Connections	" " "	" " "		23	13	" " "	" " "
4th Stand. Par.l N	N. P. Cook	August 30, 1870	5	76	95	December 1, 1870	

The above Map of Township No. 16 North of Range No. 91 West of the Sixth Principal Meridian Wyoming Territory is strictly conformable to the field notes of the survey thereof on file in this Office, which have been examined and approved

Surveyor Generals Office,
Cheyenne, Wyoming
December 28, 1881

Edw. C. David
Dep. Sur. Gen.l

A. Gast & Co., St. Louis Mo.

665

16 - 91

(12) 927

16

EXTERIOR LINES.

3 miles to an inch. Magnetic variation East

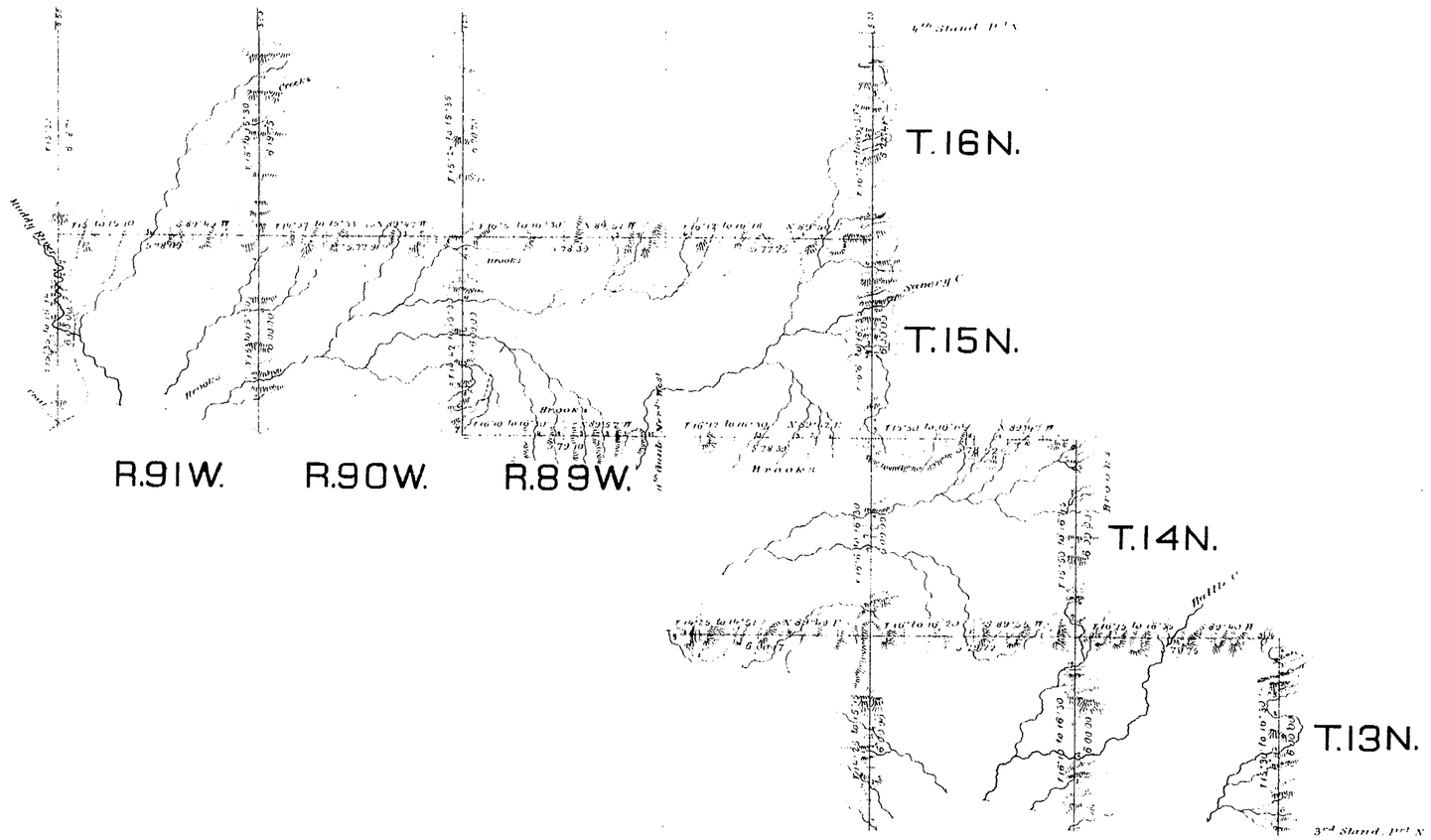

Surveys Designated	By whom surveyed	Date of Contract	Amount of Surveys mls.	chs.	lks.	When surveyed
Exterior lines	G. W. Baker	September 21, 1880	138	68	96	March 5th 24th 1881
Connections	" "	" "	0	16	45	" "

I hereby certify that the above diagram of the exterior lines of Township 13 N., Ranges 86 to 88 W. inclusive, Township 14 N., Ranges 87 & 88 W., Township 15 N., Ranges 88 to 91 W. inclusive, Township 16 N., Ranges 88 to 91 W. inclusive, is strictly conformable to the field notes of the survey thereof on file in this Office, which have been examined and approved.

Surveyor General's Office,
Cheyenne, Wyo. Dec. 28, 1881.

Edw. C. David
Surveyor General.