1755

(4-675a)

Resurvey Township Nº 16 North, Range Nº 92 West of the Sixth Principal Meridian, Wyoming

Survey Accepted August 18, 1917
G. L. O.

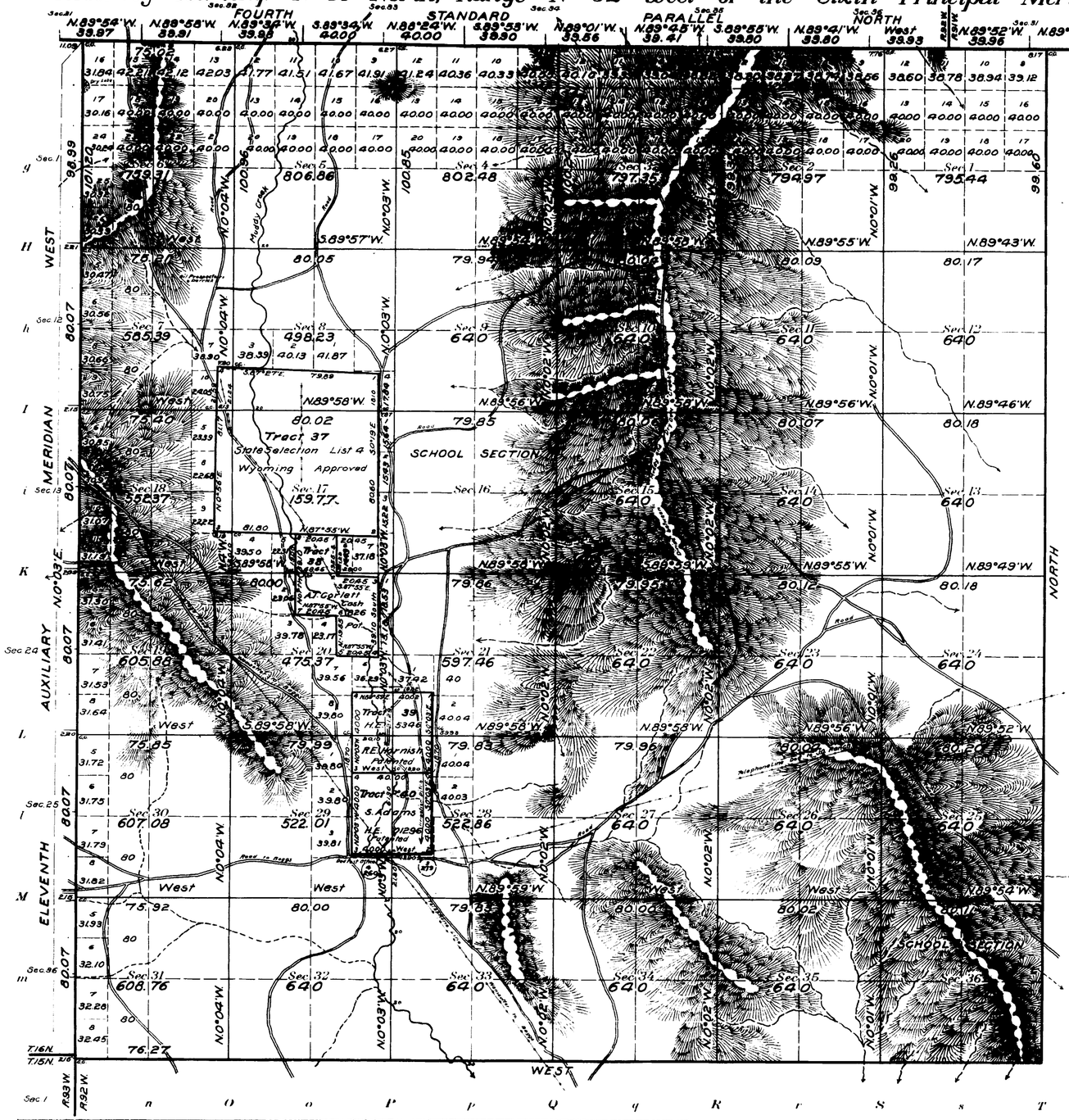

INDEX TO SEGREGATED TRACTS								
As Survey Tract Nº	Original Survey T	R	Sec.	Subdivisions	Entry Kind	Entry Nº	Status in Land Office	Entryman
37	16	92	17	All	S.L.	List 14	Approved	Wyoming
38	16	92	20	W½NE¼SE¼NE¼, NE¼SE¼	Cash	8.26	Patented	Arthur T. Corlett
39	16	92	20	SE¼SE¼				
			21	SW¼SW¼				
			28	NW¼NW¼				
			29	NE¼NE¼	H.E.	.5346	Patented	Roy E. Harnish
40	16	92	28	SW¼NW¼, NW¼SW¼				
			29	NE¼SE¼SE¼NE¼	H.E.	.01296	Patented	Stephen Adams

GLAIMS CONFORMING TO THE LINES OF RESURVEY WITH CHANGED DESCRIPTION										
Description by Resurvey				Description by Original Survey						
T	R	Sec.	Legal Subdivision	T	R	Sec.	Legal Subdivision	Entry Kind	Entry Nº	Status in Land Office	Entryman
15	92	3	SE¼NW¼, SW¼NE¼, NE¼SW¼, NW¼SE¼	16	92	35	S½NE¼, N½SE¼	Cash	1522	Patented	Albert J. Lund

Coal Indication:- Sec's 2, 4, 11

Oil Indication:- Sec. 7

Note:
All entries whether patented or unpatented, not shown hereon as segregated tracts or tabulated above, are intended to conform to the lines of the resurvey under their original description.

Areas in Acres	
Public Land	21371.59
Indian Reservation	
Indian Allotments	
Mineral Claims	
Water Surface	
Total Area	

Scale 40 Chains to an inch

Mean Magnetic Declination
Latitude 41°18' N.
Longitude 107°41' W.

Surveys Designated	By Whom Surveyed	Group No.	Group Date	Amount of Surveys Mls.	chs	lks	When Surveyed Begun	Completed
Resurvey Subdivisions	A.D. Davis	31	February 23, 1915	60	79	25	May 30, 1916	June 10, 1916
Connections	" "	"	" " "	3	00	13	May 31, 1916	June 10, 1916
Resurvey Fourth Standard	Davis & Harshbarger	"	" " "	5	75	30	Oct. 15, 1915	June 9, 1916
Resurvey East Boundary	" "	"	" " "	6	19	60	Nov. 9, 1915	Nov. 11, 1915
Resurvey South Boundary	A.D. Davis	"	" " "	5	76	27	May 19, 1916	May 19, 1916
Resurvey 11th Auxiliary	Davis & Harshbarger	"	" " "	6	21	49	Oct. 14, 1915	Oct. 15, 1915
Private Land Claims	A.D. Davis	"	" " "	9	62	13	June 10, 1916	June 10, 1916

The above map of Resurvey Township No. 16 North Range No. 92 West of the Sixth Principal Meridian Wyoming is strictly conformable to the field notes of the resurvey thereof on file in this office, which have been examined and approved.

U. S. Surveyor General's Office
Cheyenne, Wyoming July 21, 1917

Charles L. Decker
Surveyor General.

AMT

1271-A

Draw to Cheyenne L.O.
Dec. 4, 17

16-92

1754

TOWNSHIP No 16 NORTH, RANGE No 92 WEST of the 6th Principal MERIDIAN.

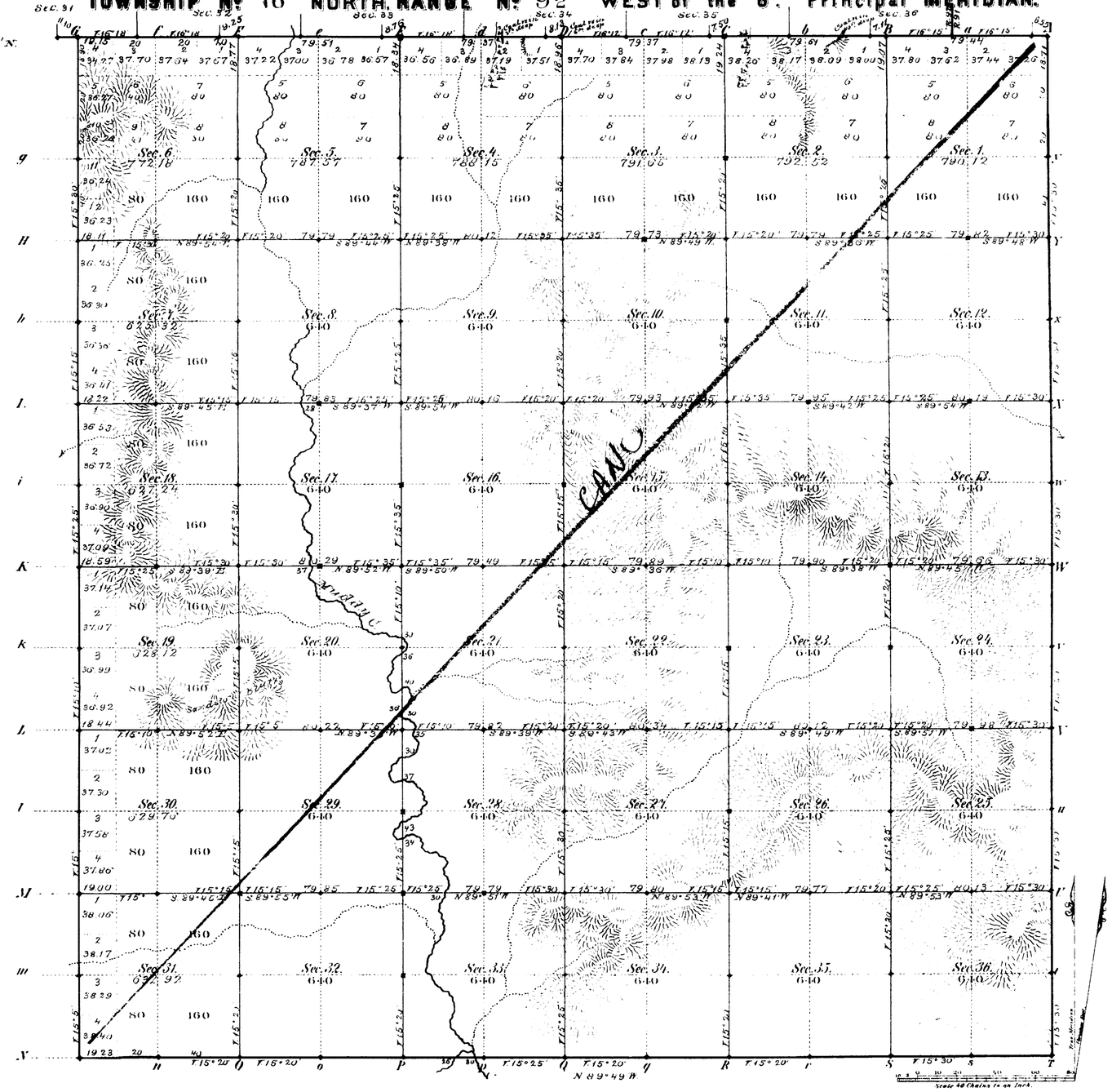

Total number of Acres 23,865.55

Surveys Designated	By Whom Surveyed	Date of Contract	Amount of Surveys Mls	Chs	Lks	When Surveyed	Magnetic Declination
S. & W. Township lines	Charles Halcomb	June 24, 1882	12	18	13	July 17, 1882	15° 18' East
Subdivisions	" " "	" "	61	5	19	Oct. 27 Nov. 2 1882	15° 27' "
Connections	" " "	" "		41	75	" "	
E Township line	G. W. Baker	Sept. 21, 1880	6	18	71	March 24, 1881	
4th Stand Pr. N.	N. P. Cook	August 30, 1870	5	75	45	December 2, 1870	

The above Map of Township No 16 North Range No 92 West of the Sixth Principal Meridian Wyoming Territory is strictly conformable to the field notes of the survey thereof on file in this Office, which have been examined and approved.

Surveyor General's Office, Edw. C. David Pres. Sen.

Cheyenne Wyoming
March 3rd 1883

A. Gast & Co. St. Louis Mo.

1271

Cane
16-92

18)

1756

32

EXTERIOR LINES.

Scale 3 miles to 1 inch. Magnetic Var. East

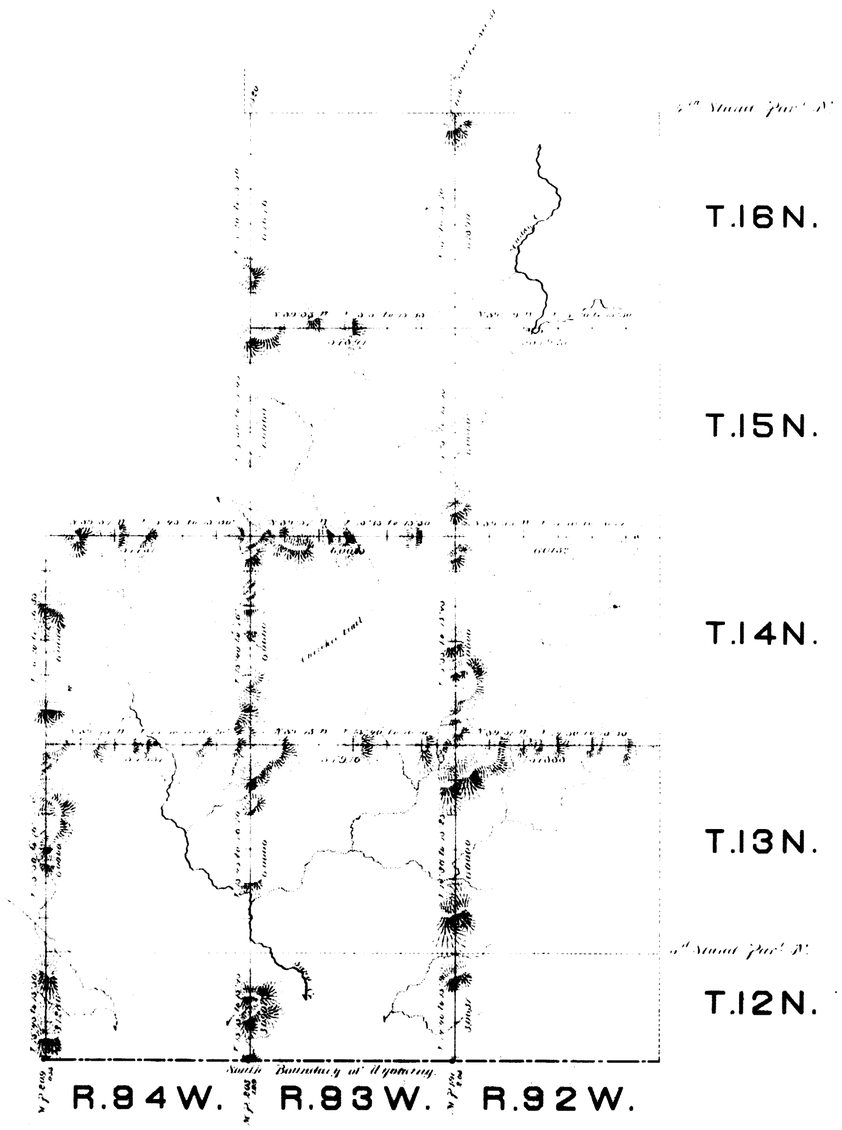

C O L O R A D O.

Surveys Designated	By Whom Surveyed	Date of Contract	Amount of Surveys			When Surveyed
			miles	chs	lks	
Exterior lines	Charles Holcomb.	June 24, 1882	117	38	9	July 8 29, 1882
Connections	. . .	. . .		28	77	. . .

I hereby certify that the above diagram of Ts 12, 13, 14 & 16 N., Rs 92 & 93 W., and Ts 12, 13, & 14 N. R. 94 W. of the 6th Principal Meridian, Wyoming Territory, is strictly conformable to the field notes of the survey thereof on file in this Office, which have been examined and approved.

Surveyor Generals Office,
Cheyenne Wyo. March 5th 1883

Edw. C. David
Surveyor General.

1272