34

4732

Township No. 17 North, Range No. 79 West of the 6th Principal Meridian



Public Land 22608.27 Acres, Water Surface 78.18 Acres, Total number of Acres 22686.45

Meanders of								
Posts	Courses	Ch.s Lk.s	Posts	Courses	Ch.s Lk.s	Posts	Courses	Ch.s Lk.s

Latitude	41°23'N.
Longitude	106°18'W.
Mean Mag Decl	15°02'E

Surveys Designated	By Whom Surveyed	Date of Contract No.		Amount of Surveys M.	Ch.s	Lk.s	When Surveyed
Resurvey S. and W. Township lines	Gilcrest & McClellan	271	June 8, 1898	10	78	65	Sept. 14-24, 1898
Subdivisions	"	"	"	59	43	26	" 26-Oct. 17, "
Connections	"	"	"		41	30	" 29- " 17, "
Meanders	"	"	"	2	21	36	October 18, "
Retr. N, E & W. Bdrs	"	"	"	12	68	05	Aug. 14-16, "
South Bdry.	Winsor & Cook	2	June 21, 1870	6	00	00	Nov. 12-15, 1870
East "	Henry G. Hay	18	July 1, 1871	6	00	00	Oct. 8-9, 1871
North & West Bds	L. M. Lampton	95	Aug. 24 1877	11	76	15	Sept. 10-13, 1877

The above Map of Township No. 17 North of Range No. 79 West of the 6th Principal Meridian, Wyoming, is strictly conformable to the field notes of the survey thereof on file in this Office, which have been examined and approved.

Surveyor General's Office.
Cheyenne, Wyo. November 11, 1899

Alpheus P. Hansen
Sur.r Gen.l

filed
MAR 1900
Comm. letter Mch. 2 [illegible]

2807

I.B.M

THE NORRIS PETERS CO. LITHO., WASHINGTON, D.C.

17 - 79

EXTERIOR LINES.

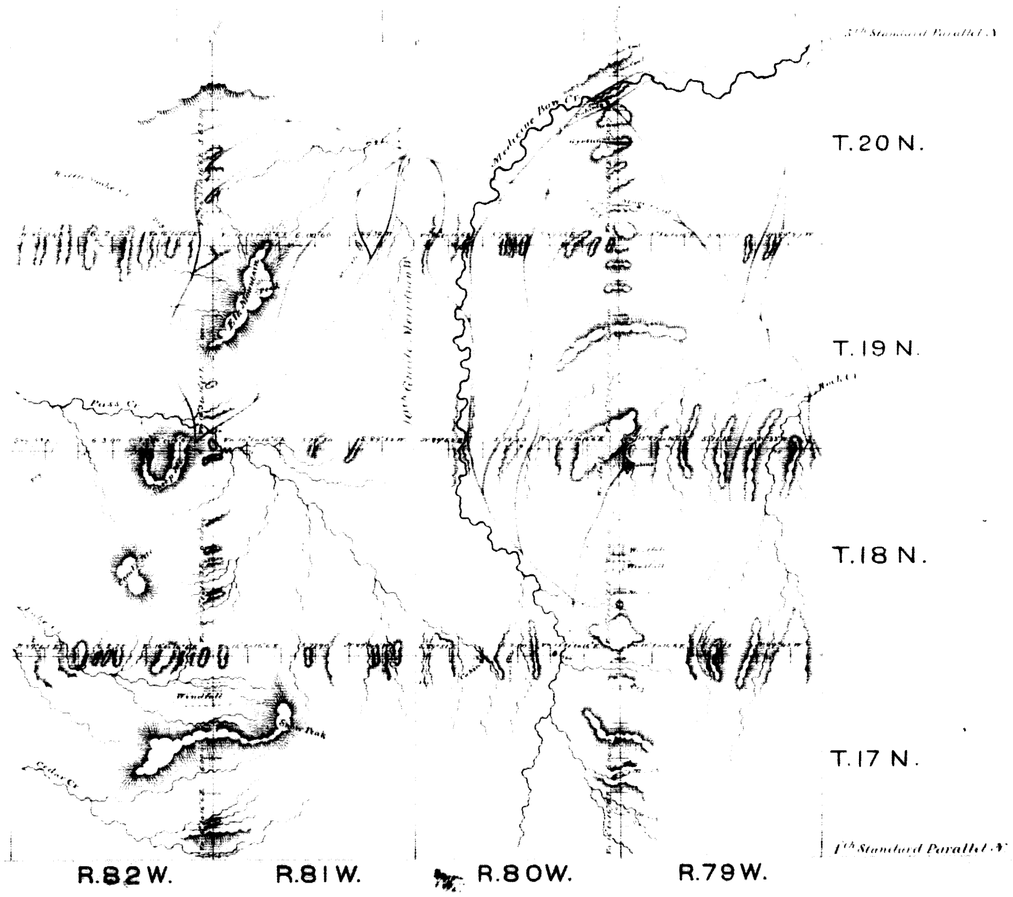

Surveys designated.	By whom surveyed	Date of contract	Amount of surveys.	When surveyed
Township lines Connections.	L. M. Lampton	Aug 24. 1877	119 . 27 . 62 / 6 . 36	Sept & Oct. 1877

I hereby certify that the above diagram of the exterior lines of Townships 17, 18, 19, and 20 N. Ranges 79 80 81 and 82 West of the 6th Principal Meridian, in Wyoming Territory, is strictly conformable to the field notes of the survey thereof on file in this office, which have been examined and approved.

Surveyor General's Office,
Cheyenne, Wyo. Nov 24. 1877.

Edw. C. David
Surveyor General.

34

11

Accession No. 4730

TOWNSHIP EXTERIORS

Scale : 1 inch to 160 chains

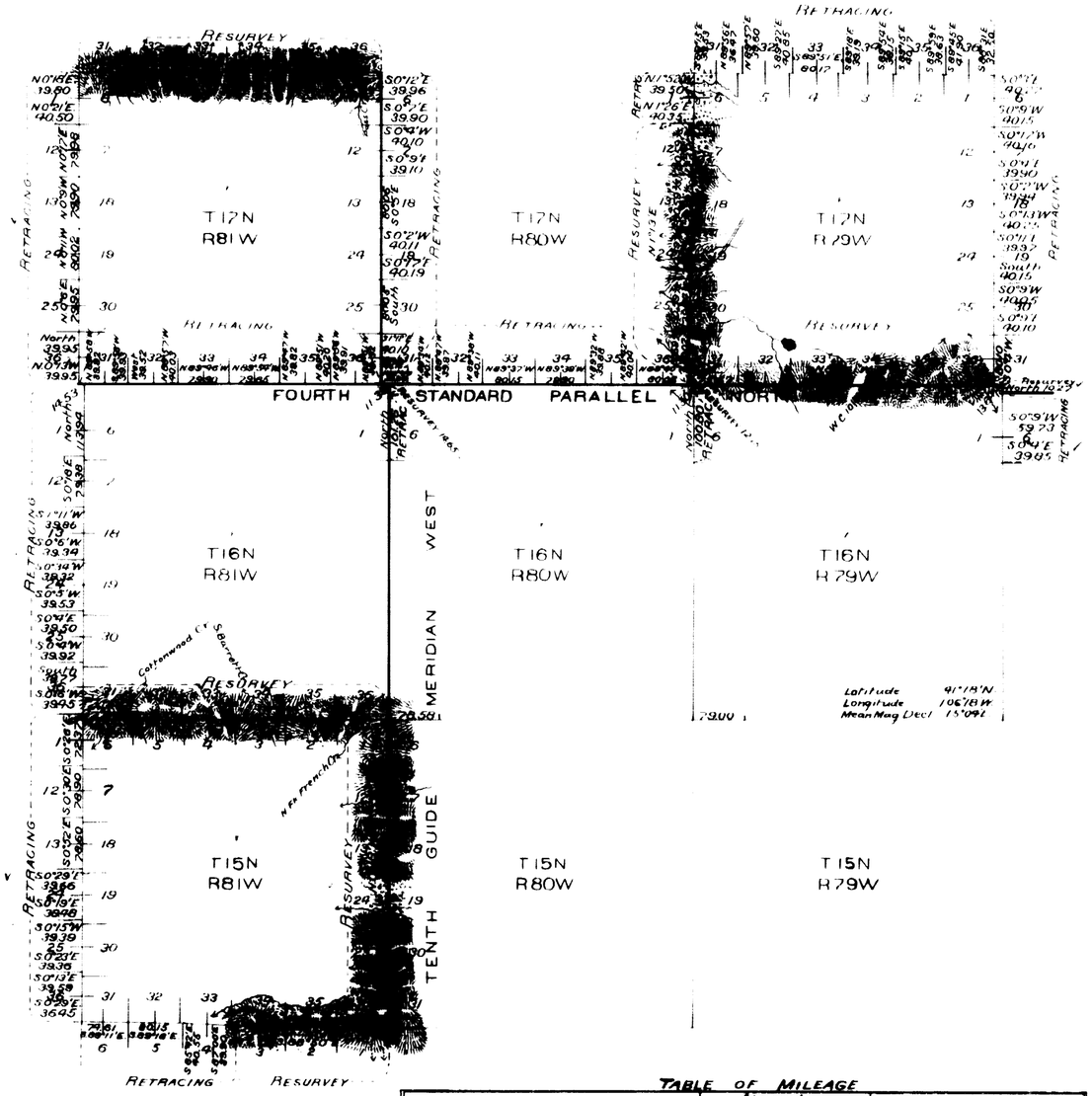

This Plat
showing
The Resurvey of the Fourth Standard Parallel North through R79W, and the Retracing through Rgs 80 and 81W;
The Resurvey of the 10th Guide Meridian West through T15N, and a part of T16N, and the Retracing through T17N, and a part of T16N;
The Resurvey of a part of the West boundary and the Retracing of the East, North and a part of the West Boundary of T17N, R79W,
The Resurvey of a part of the South boundary and the Retracing of the West, and a part of the South boundary of T15N, R81W;
The Resurvey of a part of the East and West boundaries, and the Retracing of a part of the East and West boundaries of T16N, R79W,
The Resurvey of the South boundary and the Retracing of the West boundary of T16N, R81W, and the Resurvey of the North boundary and the Retracing of the West boundary of T17N, R81W of the 6th Principal Meridian, Wyoming, is strictly conformable to the field notes of the survey thereof by Gilcrest and McClellan, U.S Deputy Surveyors, under their Contract No. 271, dated June 8, 1898, which have been examined, approved and filed in this office.

U.S Surveyor General's Office,
Cheyenne, Wyoming,
November 11, 1899.

A. Johnson, P. Hanson
U.S Surv Gen'l

TABLE OF MILEAGE

Lines Designated.	Amount. Mls.	Chs.	Lks.	When Surveyed.
Standard Lines Resurveyed	12	6	57	Sept. 11-14, 1898.
" Connections "		11	39	" 18, "
" Lines Retraced.	19	19	94	Aug. 12 - Sept. 18, "
Township Lines Resurveyed	20	20	61	" 19 - " 30, "
" Connections "		31	63	" 19 " 30, "
" Lines Retraced	36	37	52	" 12 - Oct. 2, "

MAR 24 1900

2805

IBM Let and Topog
F.H.A Lettering

Indexes

4TH. STANDARD PARALLEL NORTH

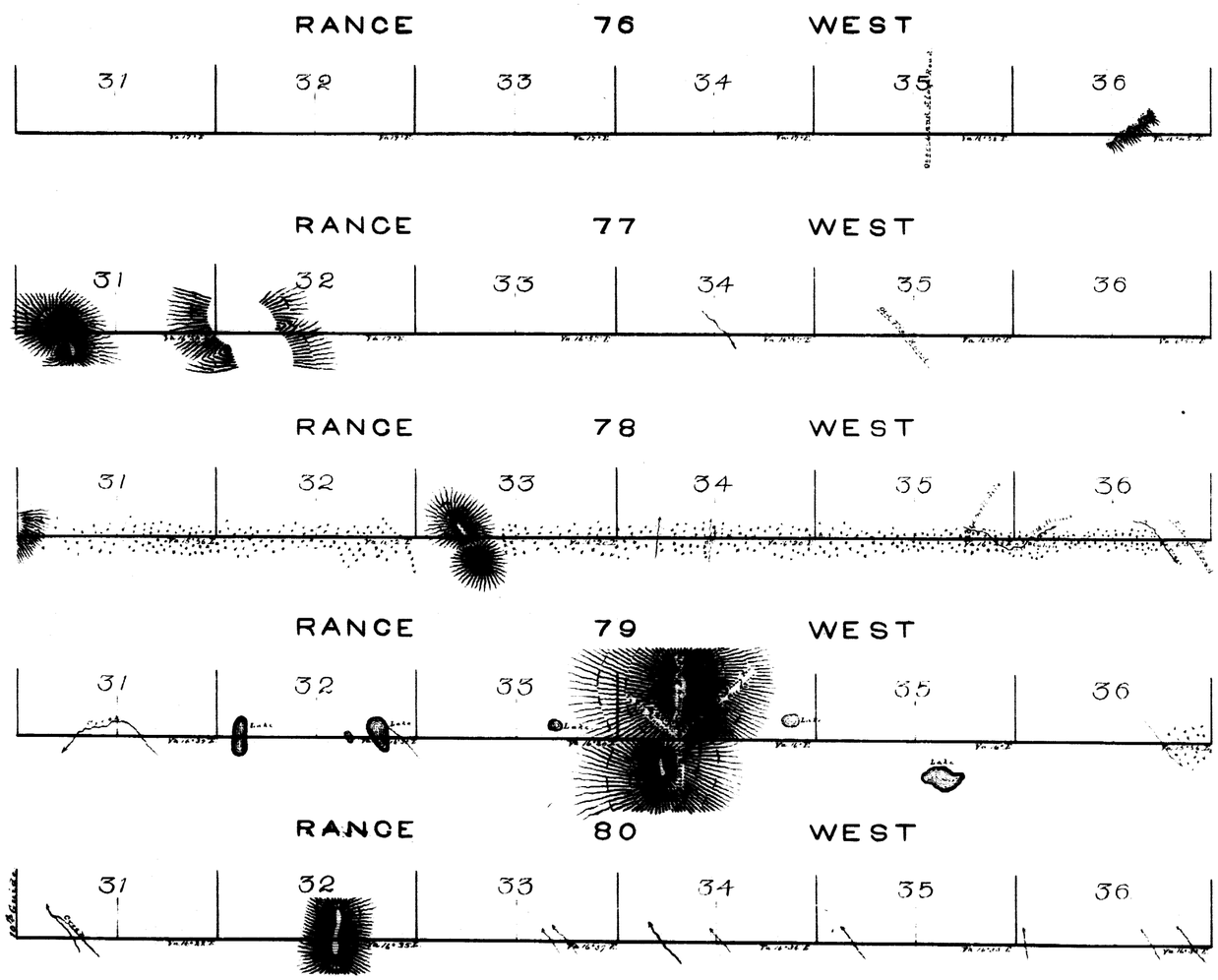

Surveys Designated	By Whom Surveyed	Date of Contract	Amount of Surveys	When Surveyed.
4th Standard Par'l.	Saml. H. Wenzor & Nathan P. Cook	June 21st 1870.	80 Miles	Nov. 7th 18th 1870.

The above Map of the Fourth Standard Parallel North Ranges No. 76, 77, 78, 79 and so West of the 6th Principal Meridian, in Wyoming Territory, is strictly conformable to the field notes of the survey thereof, on file in this Office, which have been examined and approved.

Surveyor General's Office
Cheyenne W. T.

Silas Reed
Sur Genl