34

17

1737

Township No. 17 North, Range No. 81 West of the 6th Principal Meridian

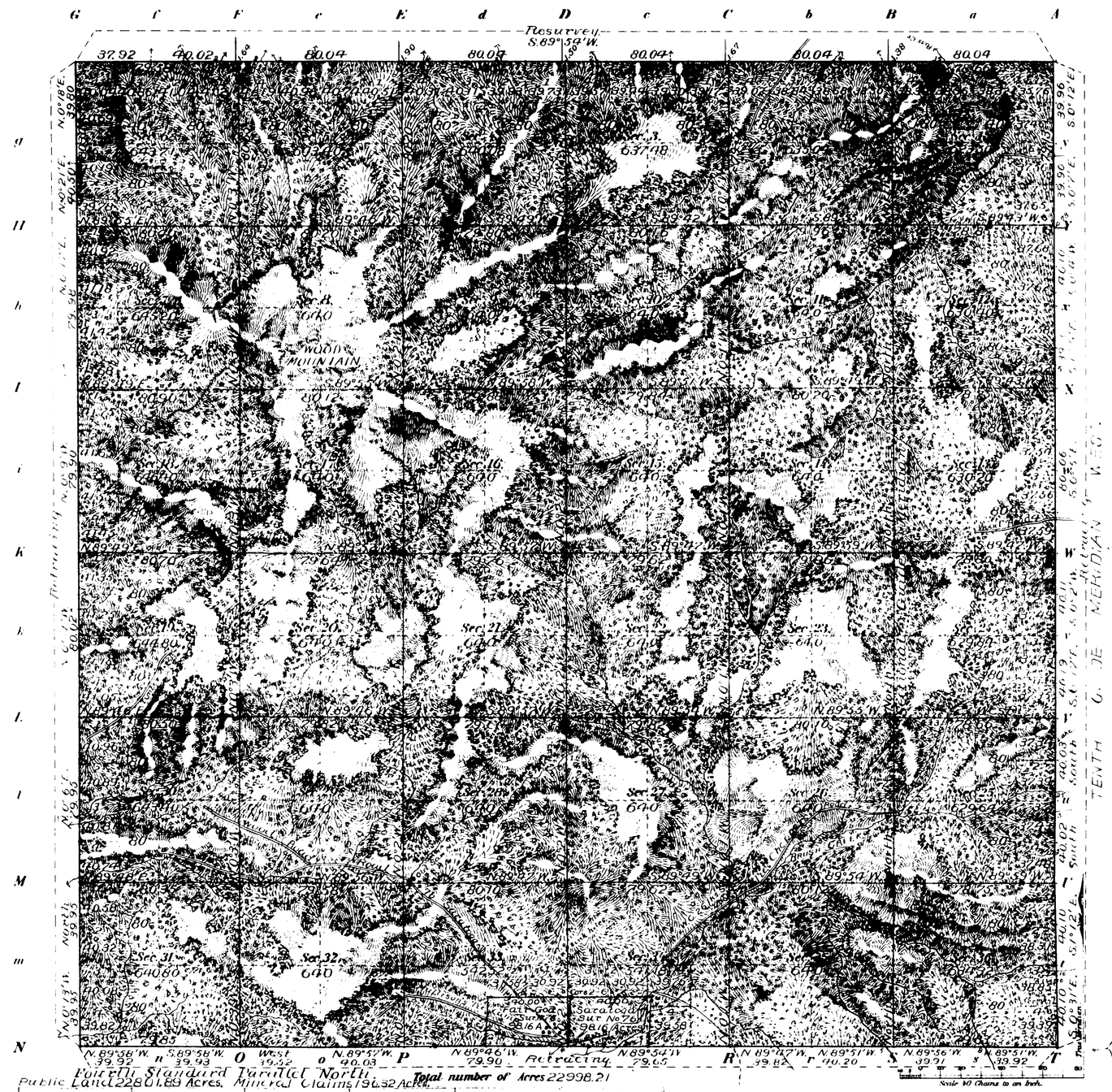

Meanders of

Posts	Courses	Ch.s Lk.s	Posts	Courses	Ch.s Lk.s	Posts	Courses	Ch.s Lk.s

Latitude 41°23'N.
Longitude 106°20'W.
Mean Mag. Decl. 15°02'E.

Fourth Standard Parallel North

Total number of Acres 22998.21

Public Land 22801.89 Acres. Mineral Claims 196.32 Acres.

Surveys Designated	By Whom Surveyed	No.	Date of Contract	Amount of Surveys M	Ch.s	Lk.s	When Surveyed
Retracing E. Sand W. Township lines	Alexander McClellan	271	June 8, 1898.	17	78	52	Sept. 1 6, 1898.
Subdivisions	" " "	"	" "	59	74	03	" 7-25, "
Connections	" " "	"	" "		8	82	" "
N. Township line	" " "	"	" "	5	78	14	" 3, "
N. and W. Bdrs.	Lewis M. Lampton	95	Aug. 24, 1877.	11	77	90	" 27 29, 1877.
East Boundary	John B. Thomas	19	July 1, 1871	6	00	00	Aug. 7-10, 1871.
South Boundary	Nathan P. Cook	6	Aug. 30, 1870	6	00	00	Nov. 21, 1870.

The above Map of Township No. 17 North of Range No. 81 West of the 6th Principal Meridian Wyoming is strictly conformable to the field notes of the survey thereof on file in this Office, which have been examined and approved.

Surveyor Generals Office.
Cheyenne, Wyoming. November 11, 1899.

Alphonso L. Hansen
Sur. Gen.

MAR 24 1900

2811

17 - 81

2

5486

(4-675)

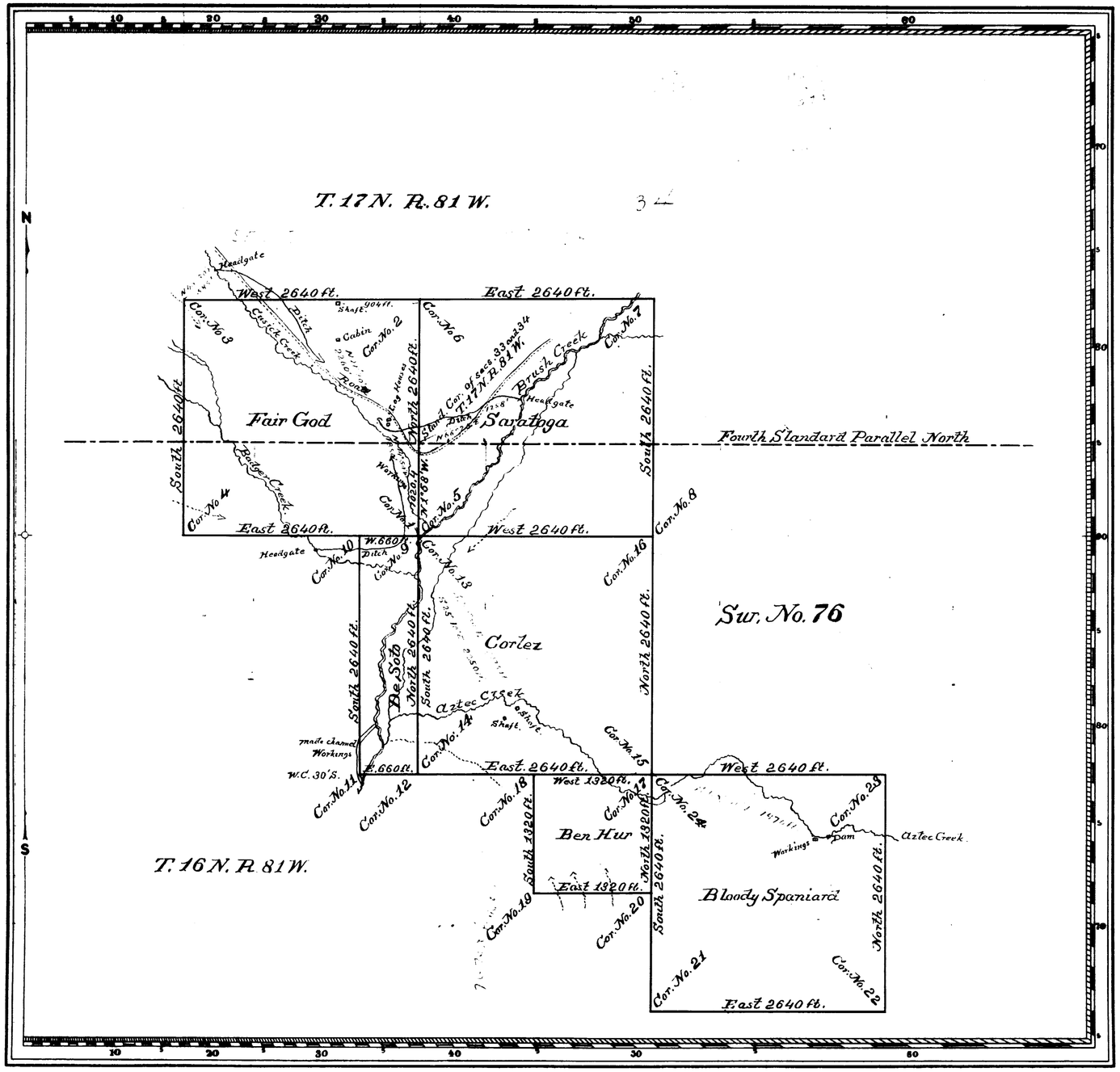

Claims Located April 25–28, 1891
and October 5, 1897
Mineral Survey No. 76

L.O.T. No.
Cheyenne Land District.

PLAT

OF THE CLAIM OF

John H. Mullison

KNOWN AS THE

Montezuma Group, embracing the Fair God, Saratoga, De Soto, Cortez, Ben Hur, and Bloody Spaniard locations
IN Unorganized MINING DISTRICT,
Carbon COUNTY, Wyoming.
Containing an Area of 720 Acres.
Scale of 1000. feet to the inch.
Variation 15° to 15°09' E.
SURVEYED November 11–13, 1897 BY
William O. Owen U.S. Deputy Mineral Surveyor,

The Original Field Notes of the Survey of the Mining Claim of John H. Mullison known as the Montezuma Group and embracing the Fair God, Saratoga, De Soto, Cortez, Ben Hur, and Bloody Spaniard placer locations from which this plat has been made under my direction, have been examined and approved, and are on file in this Office; and I hereby certify that they furnish such an accurate description of said Mining Claim as will, if incorporated into a patent, serve fully to identify the premises, and that such reference is made therein to natural objects or permanent monuments as will perpetuate and fix the locus thereof.

I further certify that Five Hundred Dollars worth of labor has been expended or improvements made upon said Mining Claim by claimant or his grantors, and that said improvements consist of Three Shafts, Ditches, made channels, excavations, Sluicings, dams, workings and cabin

that the location of said improvements is correctly shown upon this plat, and that no portion of said labor or improvements has been included in the estimate of expenditures upon any other claim.

And I further certify that this is a correct plat of said Mining Claim made in conformity with said original field notes of the survey thereof, and the same is hereby approved.

U.S. Surveyor General's Office.
Cheyenne Wyoming
December 13, 1897

John H. Mullison
U.S. Surveyor General for
Wyoming.

76

ENT. NO. 24 NOTES March 11, 1905
PAT. NO. 471 V
C. S. NO. 110, 111 & P

34

Accession No. 4730

11

TOWNSHIP EXTERIORS

Scale : 1 inch to 160 chains

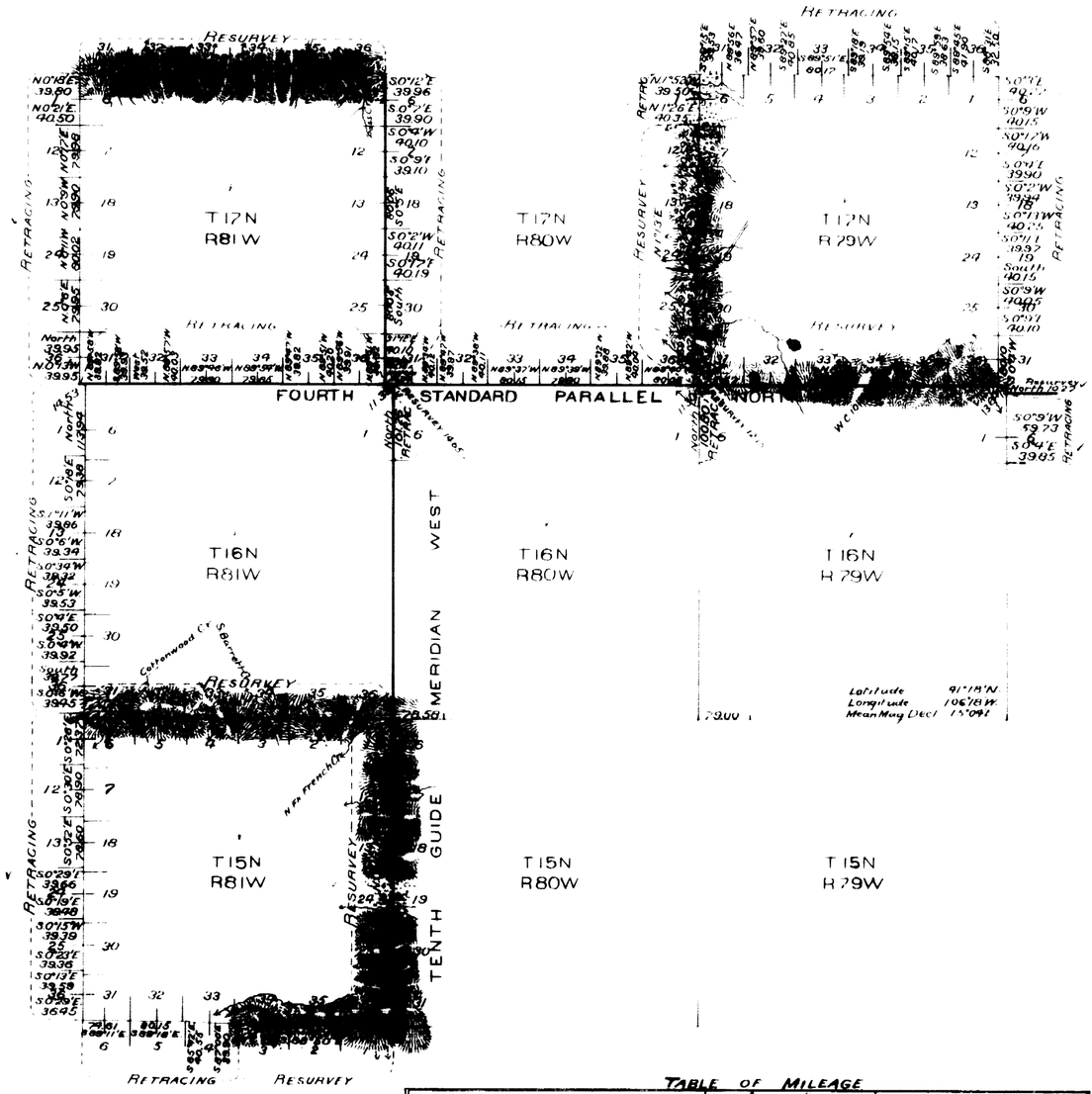

This Plat
showing
The Resurvey of the Fourth Standard Parallel North through R.79W, and the Retracing through Rgs 80 and 81W;
The Resurvey of the 10th Guide Meridian West through T15N, and a part of T16N, and the Retracing through T17N, and a part of T16N;
The Resurvey of a part of the West boundary and the Retracing of the East, North and a part of the West Boundary of T.17N, R.79W,
The Resurvey of a part of the South boundary and the Retracing of the West, and a part of the South boundary of T.15N, R81W;
The Resurvey of a part of the East and West boundaries, and the Retracing of a part of the East and West boundaries of T16N, R79W;
The Resurvey of the South boundary and the Retracing of the West boundary of T16N, R81W, and the Resurvey of the North boundary and the Retracing of the West boundary of T17N, R81W of the 6th Principal Meridian, Wyoming, is strictly conformable to the field notes of the survey thereof by Gilcrest and McClellan, U.S. Deputy Surveyors, under their Contract No. 271, dated June 8, 1898, which have been examined approved and filed in this office.

U.S. Surveyor General's Office,
Cheyenne, Wyoming,
November 11, 1899.

A. G. Jones, P. Hanson
U.S. Surv. Gen'l

TABLE OF MILEAGE

Lines Designated.	Amount. Mls.	Chs.	Lks.	When Surveyed.
Standard Lines Resurveyed	12	6	57	Sept. 11-14, 1898.
" Connections "		11	39	" 18, "
" Lines Retraced.	19	19	94	Aug. 12-Sept. 18, "
Township Lines Resurveyed	20	20	61	" 19- " 30, "
" Connections "		31	63	" 19 " 30, "
" Lines Retraced	36	37	52	" 12- Oct. 2, "

MAR 24 1900

2805

IBM Let and Topog
FHA Lettering

(9) Indexed

545

54

EXTERIOR LINES.

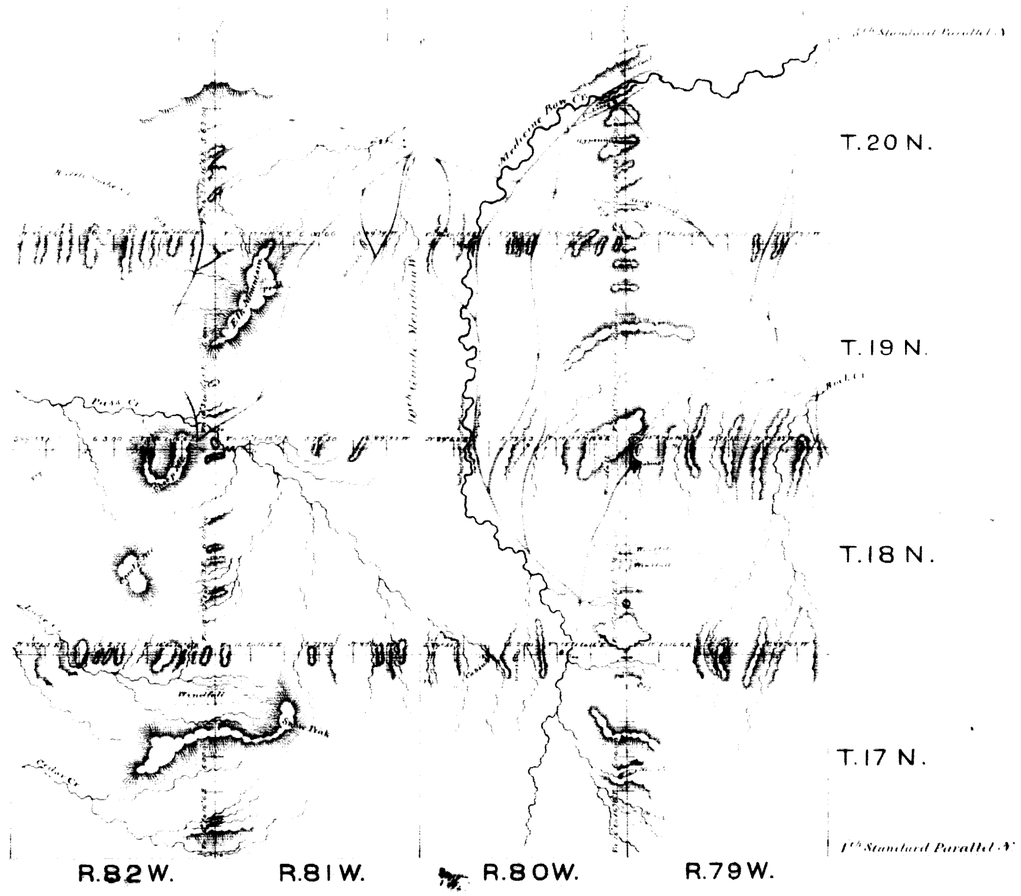

Surveys designated.	By whom surveyed	Date of contract	Amount of surveys.	When surveyed
Township lines	L. M. Lampton	Aug. 24. 1877	119 M. 27 Ch. 62 Lks.	Sept. & Oct. 1877.
Connections.	" " "	" " "	6 . 56	" " " "

I hereby certify that the above diagram of the exterior lines of Townships 17, 18, 19, and 20 N. Ranges 79, 80, 81 and 82 West of the 6th Principal Meridian, in Wyoming Territory, is strictly conformable to the field notes of the survey thereof on file in this office, which have been examined and approved.

Surveyor General's Office
Cheyenne, Wyo. Nov. 24. 1877.

Edw. C. David
Surveyor General.

460

TENTH GUIDE MERIDIAN WEST



Surveys Designated	By Whom Surveyed	Date of Contract	Amt. of Survey	When Surveyed
10th Guide Merid. West	John B. Thomas	July 1st 1871	47 . 61 . 22 2 . 75	Aug. 7-26 1871.

I hereby certify that the above Diagram of the 10th Guide Meridian West of 6th Principal Meridian, between the 4th and 6th Standard Par. allels North, in Wyoming Territory, is strictly conformable to the field Notes of the Survey thereof, on file in this Office, which have been examined and approved

Surveyor General's Office
Cheyenne Wyo. Dec. 4th 1871

Silas Reed
Surv. Genl.

Index

FOURTH STANDARD PARALLEL NORTH

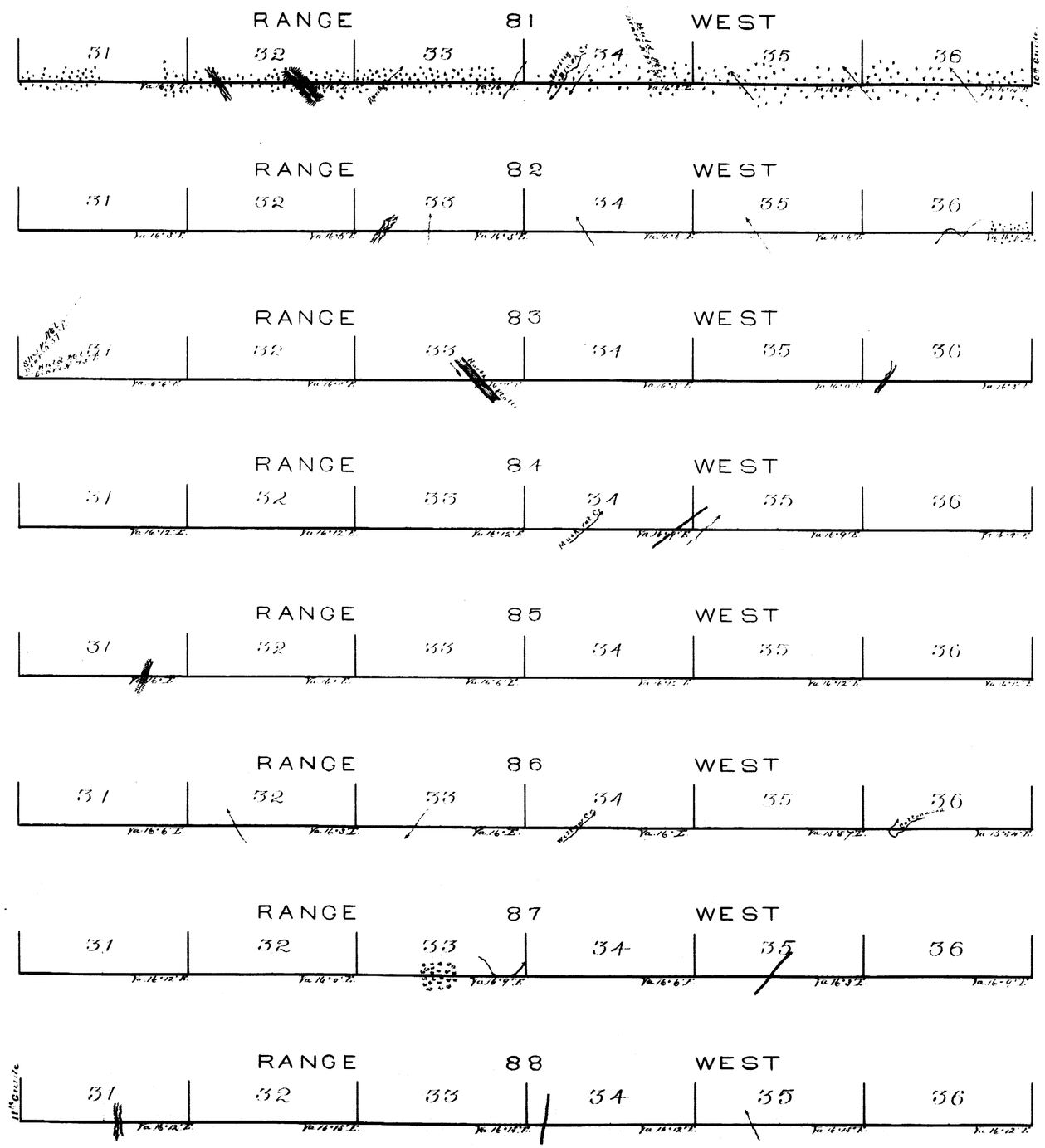

Surveys Designated	By Whom Surveyed	Date of Contract	Amt of Surveys	When Surveyed
4th Standard Par.	Nathan P. Cook	August 30th 1870	48 Miles	Nov. 21st–29th 1870

I hereby certify that the above Map of the 4th Standard Parallel North of the Colorado Base Line, between Ranges 80 and 89 West of the 6th Principal Meridian, in Wyoming Territory, is strictly conformable to the field notes of the Survey thereof, on file in this Office, which have been examined and approved.

Surveyor General's Office
Cheyenne W. T. Feby. 18th 1871 } Silas Reed Surv.r Gen.l