(10)

578

9

TOWNSHIP No. 17 NORTH RANGE No. 82 WEST of the 6th Principal MERIDIAN.

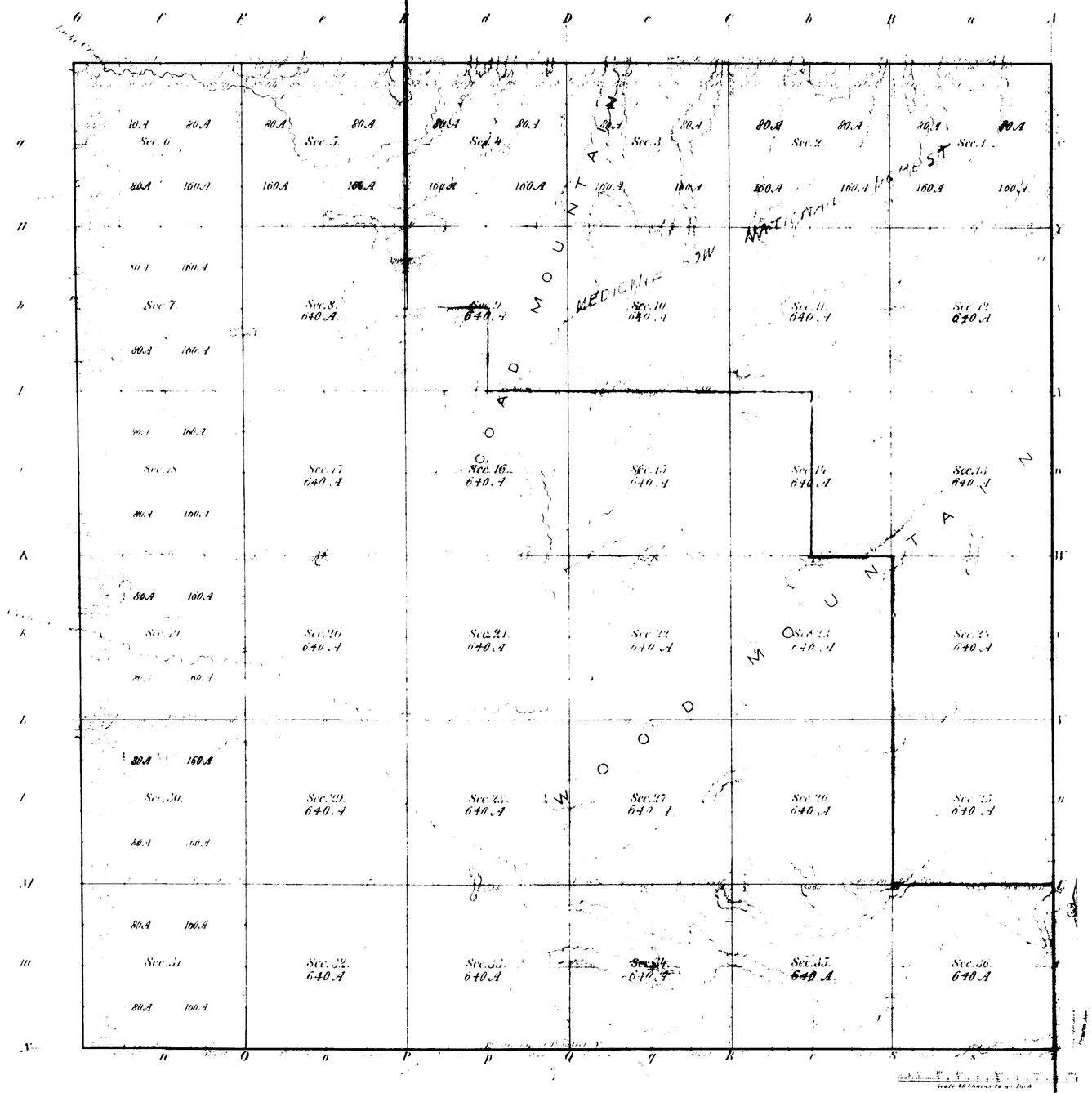

Total number of Acres 23,113.23

Surveys Designated	By Whom Surveyed	Date of Contract	Amount of Surveys Mi.	Ch.	Lk.	When Surveyed
E. & N. Township lines	L. M. Lampson	Aug. 21, 1877	12	2	75	Sept. 1877
Subdivisions		July 22, 1878	60	[illegible]	38	Oct. 1878
[illegible]	N. T. Cook	Aug. 30, 1870	6	00	00	Nov. 1870
W. [illegible]	H. W. Dennis	June 25, 1872	6	00	00	Aug. 1872

The above Map of Township No. 17 North, of Range No. 82 West of the 6th Principal Meridian, Wyoming Territory, is strictly conformable to the field notes of the survey thereof on file in this Office which have been examined and approved.

Surveyor General's Office, Edw. C. David, Surv. Genl.

Cheyenne Wyo. Dec. 31, 1878

490

17-82

Index

FOURTH STANDARD PARALLEL NORTH

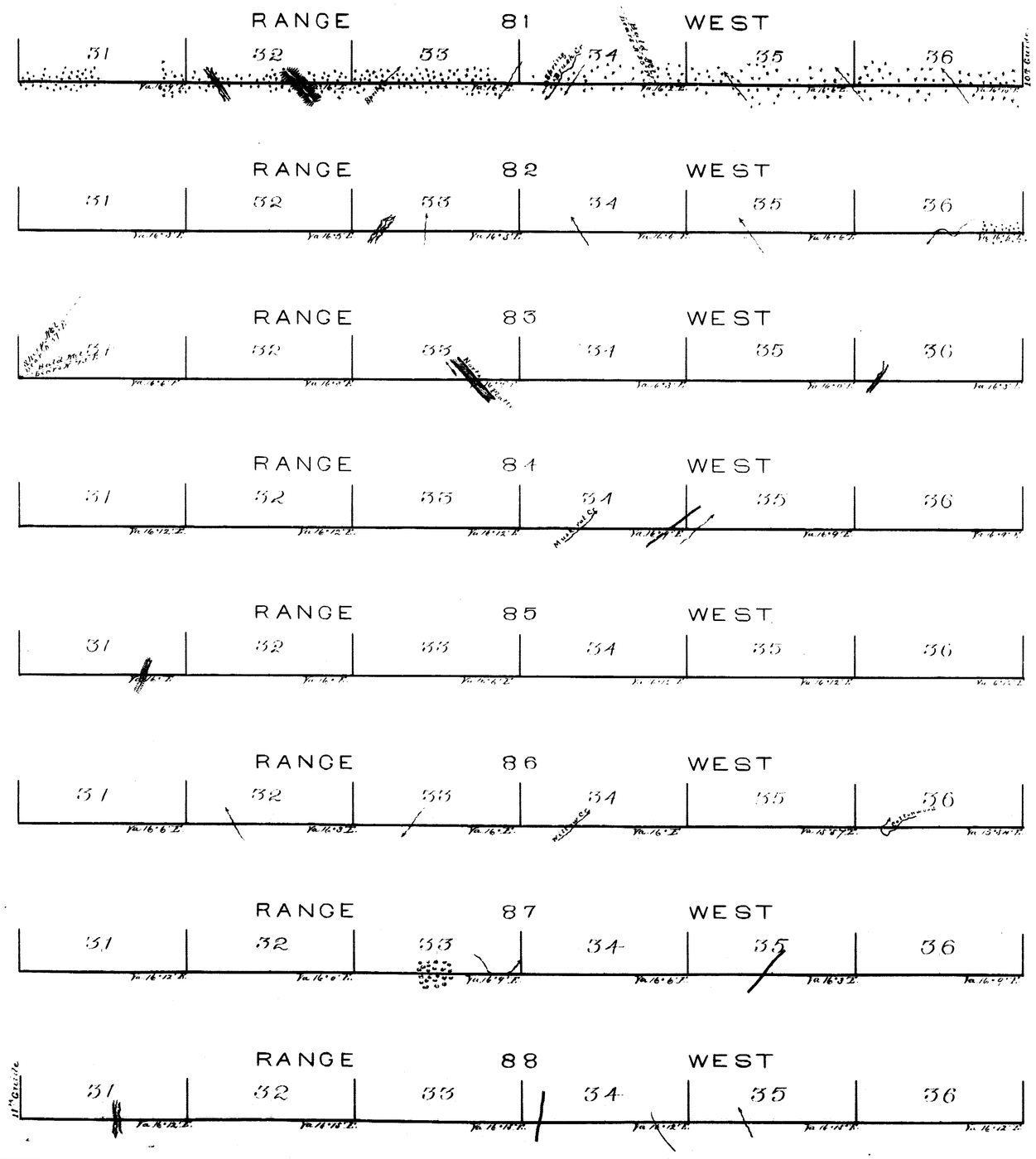

Surveys Designated	By Whom Surveyed	Date of Contract	Amt of Surveys	When Surveyed
4th Standard Par.	Nathan P. Cook	August 30th 1870	48 Miles	Nov. 21st-29th 1871

I hereby certify that the above Map of the 4th Standard Parallel North of the Colorado Base Line, between Ranges 80 and 89 West of the 6th Principal Meridian, in Wyoming Territory, is strictly conformable to the field notes of the Surveys thereof, on file in this Office, which have been examined and approved.

Surveyor General's Office
Cheyenne W. T. Feby. 18th 1871 } Silas Reed Surv. Gen.

(9) Indexed

545

54

EXTERIOR LINES.



Surveys designated.	By whom surveyed.	Date of contract	Amount of surveys.	When surveyed
Township lines	L. M. Lampton	Aug 24. 1877	119 . 27 . 62	Sept & Oct. 1877
Connections.	- - -	- - -	6 . 36	- - -

I hereby certify that the above diagram of the external lines of Townships 17, 18, 19 and 20 N. Ranges 79, 80 & 1 and 82 West of the 6th Principal Meridian, in Wyoming Territory, is strictly conformable to the field notes of the survey thereof on file in this office, which have been examined and approved.

Surveyor General's Office,
Cheyenne, Wyo. Nov 24. 1877

Edw. C. David
Surveyor General

460