751

TOWNSHIP No. 17 NORTH RANGE No. 83 WEST of the 6th Principal MERIDIAN.

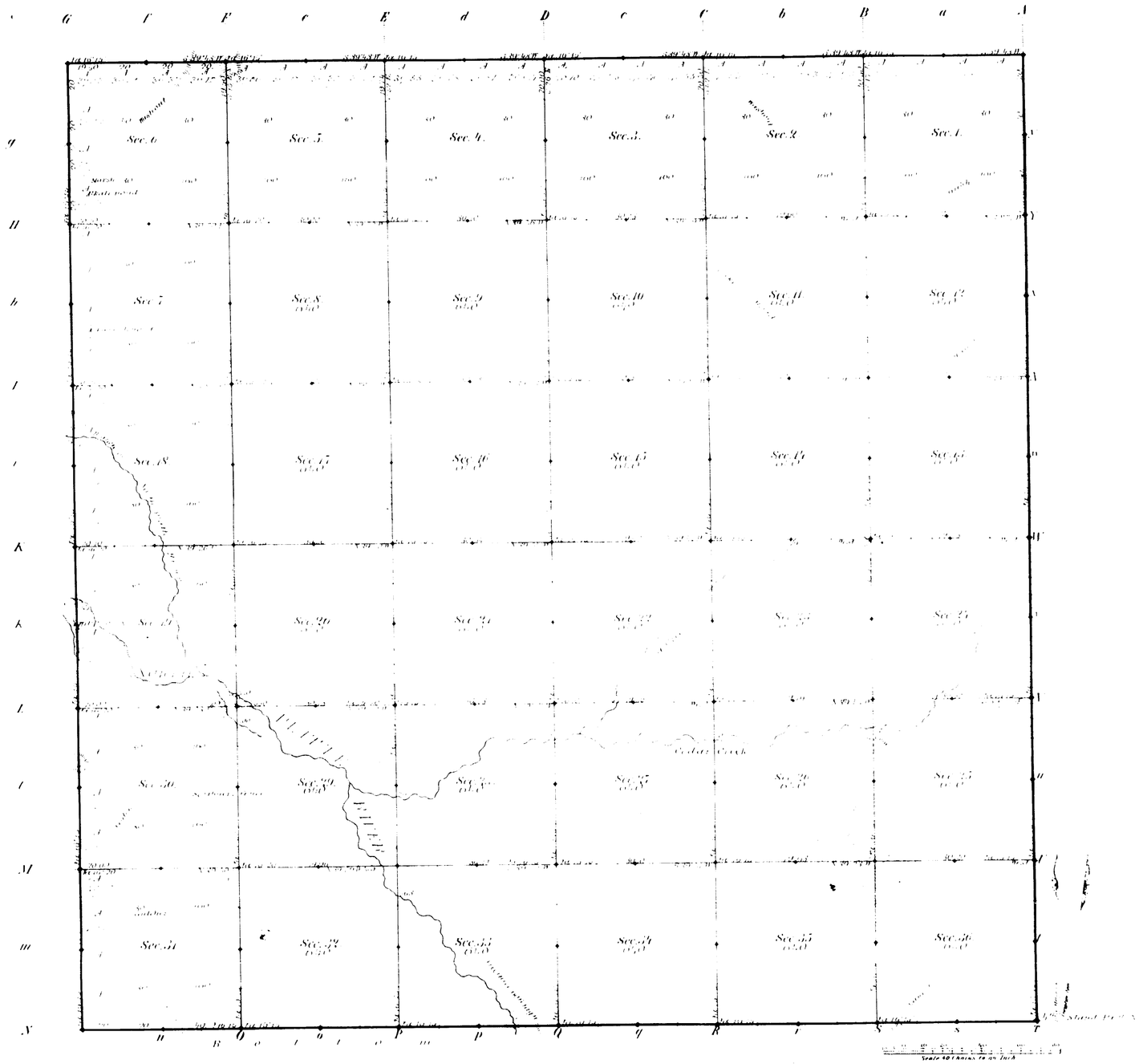

Total number of Acres

				Amount of Surveys			
				Mrs	Chs	Lks	
E. D. N.	Township lines	Wm. O. Hoggey	June 26, 1872	17	72	52	August 1872
	Subdivisions	M. N. Grant	Octob. 23, 1880	66	1	22	Nov. 16, 1880
	Connections						
	5th Std. at Bird N.	T. P. Cook	August 20, 1880	6	00	00	November 1880

The above Map of Township No. 17 North of Range No. 83 West of the 6th Principal Meridian, Wyoming Territory, is strictly conformable to the field notes of the survey thereof on file in this Office which have been examined and approved.

Surveyor General's Office, Edw. C. David, Dep. Surv.

Cheyenne, Wyo. May 2nd 1881.

584

17 - 83

Indexed

FOURTH STANDARD PARALLEL NORTH

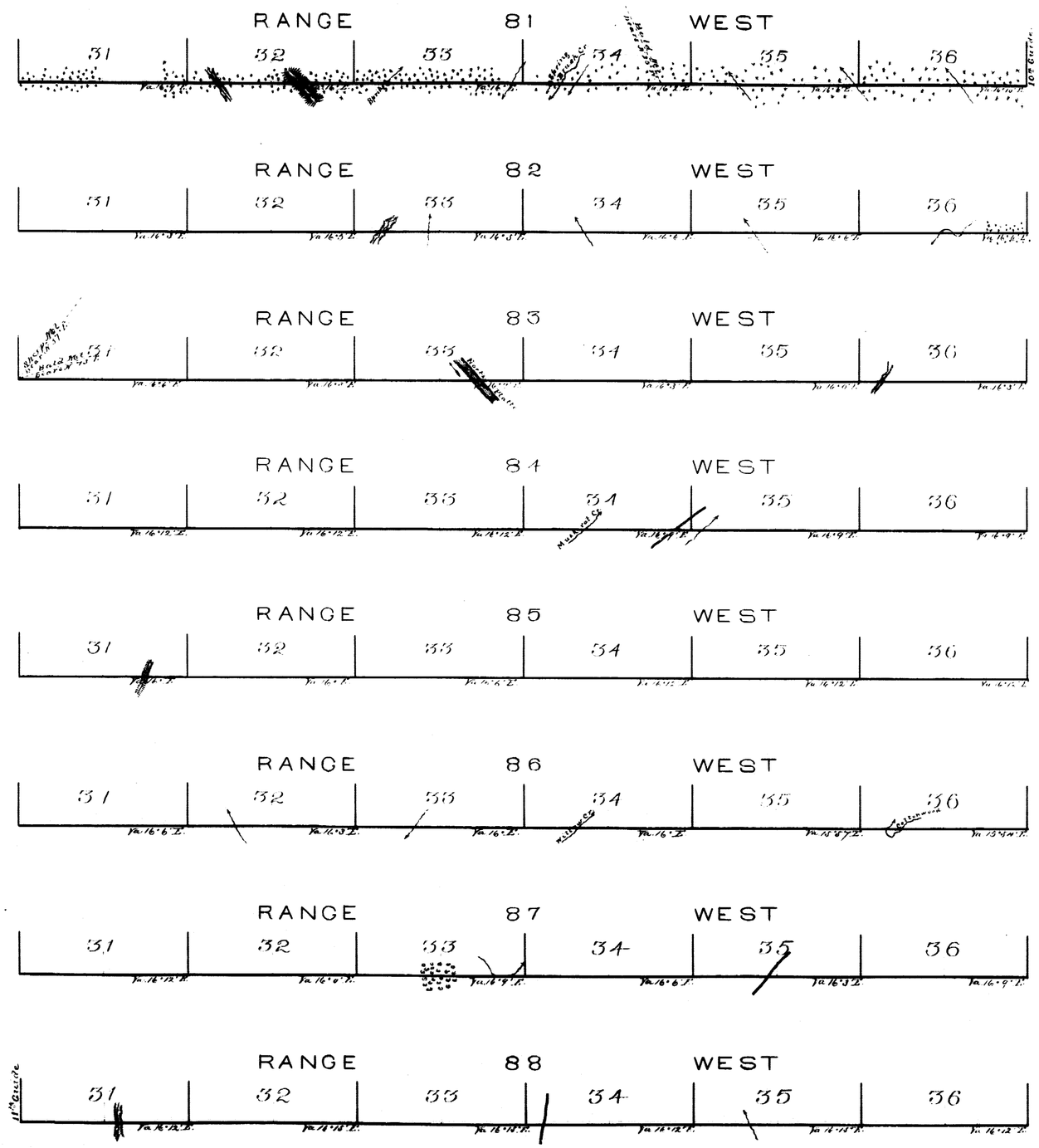

Surveys Designated	By Whom Surveyed	Date of Contract	Am't of Surveys	When Surveyed
4th Standard Par.	Nathan P. Cook	August 30th 1870	16 Miles	Nov. 24th-29th 1871

I hereby certify that the above Map of the 4th Standard Parallel North of the Colorado Base Line, between Ranges 80 and 89 west of the 6th Principal Meridian, in Wyoming Territory, is strictly conformable to the field notes of the Survey thereof, on file in this Office, which have been examined and approved.

Surveyor General's Office
Cheyenne W. T. Feby. 18th 1871 } Silas Reed Sur. Gen.

Index

EXTERIOR LINES

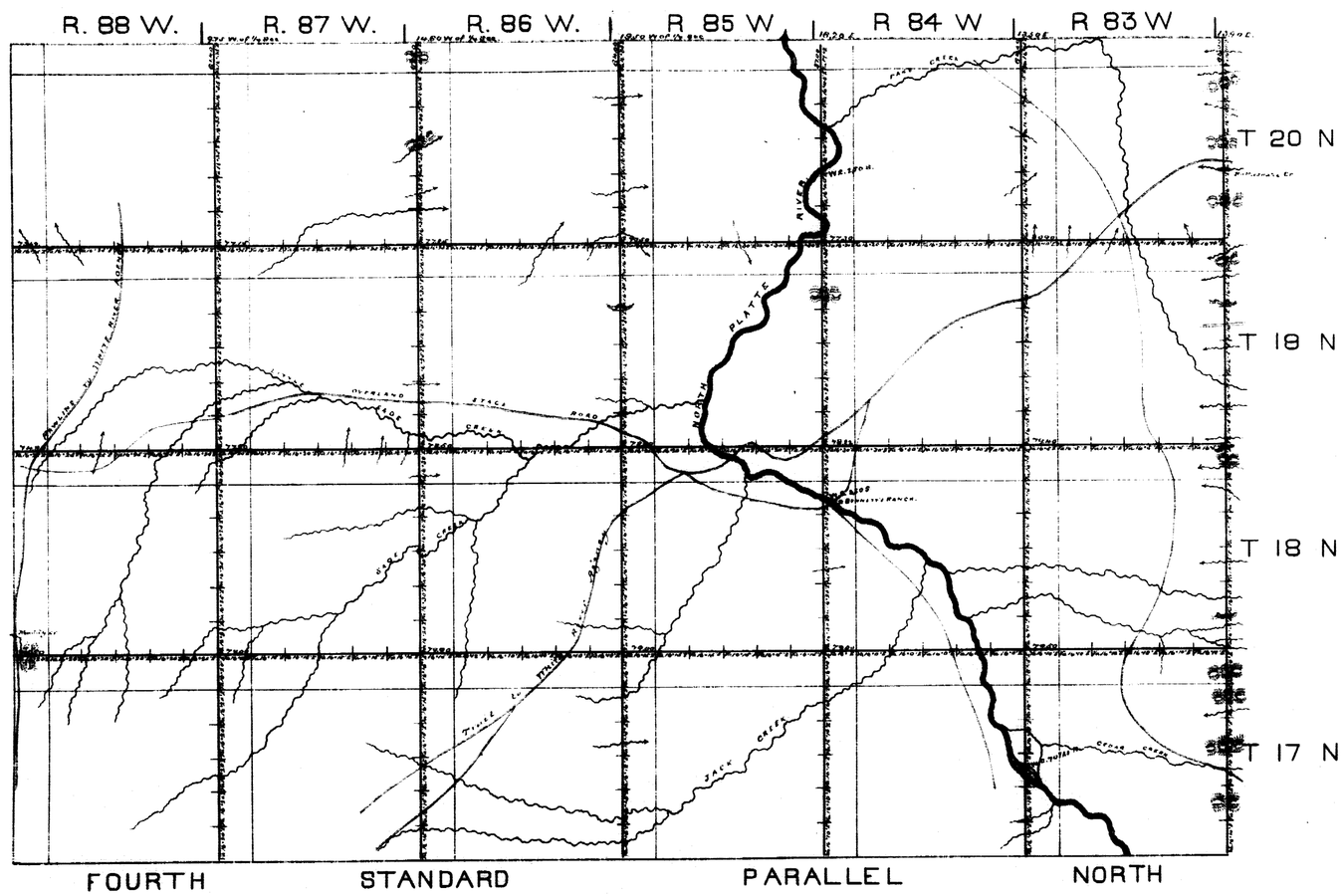

Surveys Designated	By Whom Surveyed	Date of Contract	Amt. of Surveys	When Surveyed
Exterior Lines	William O. Downey	June 26th 1872	349 · 76 · 74	Aug. 19th Oct. 16th
Connections	" "	" "	1 · 7 · 45	1872

I hereby certify that the above Diagram of the Exterior Lines of Townships 17, 18, 19 and 20 North, Ranges 83, 84, 85, 86, 87 and 88 West of the 6th Principal Meridian, in Wyoming Territory, is strictly conformable to the field notes of the Survey thereof, on file in this Office, which have been examined and approved.

Surveyor General's Office
Cheyenne Wyo. Dec. 2d 1872.

Silas Reed
Sur. Genl.