8041 **Click Here for Field Notes**

ORIGINAL

TOWNSHIP 17 NORTH, RANGE 84 WEST, OF THE SIXTH PRINCIPAL MERIDIAN, WYOMING.

DEPENDENT RESURVEY AND SURVEY

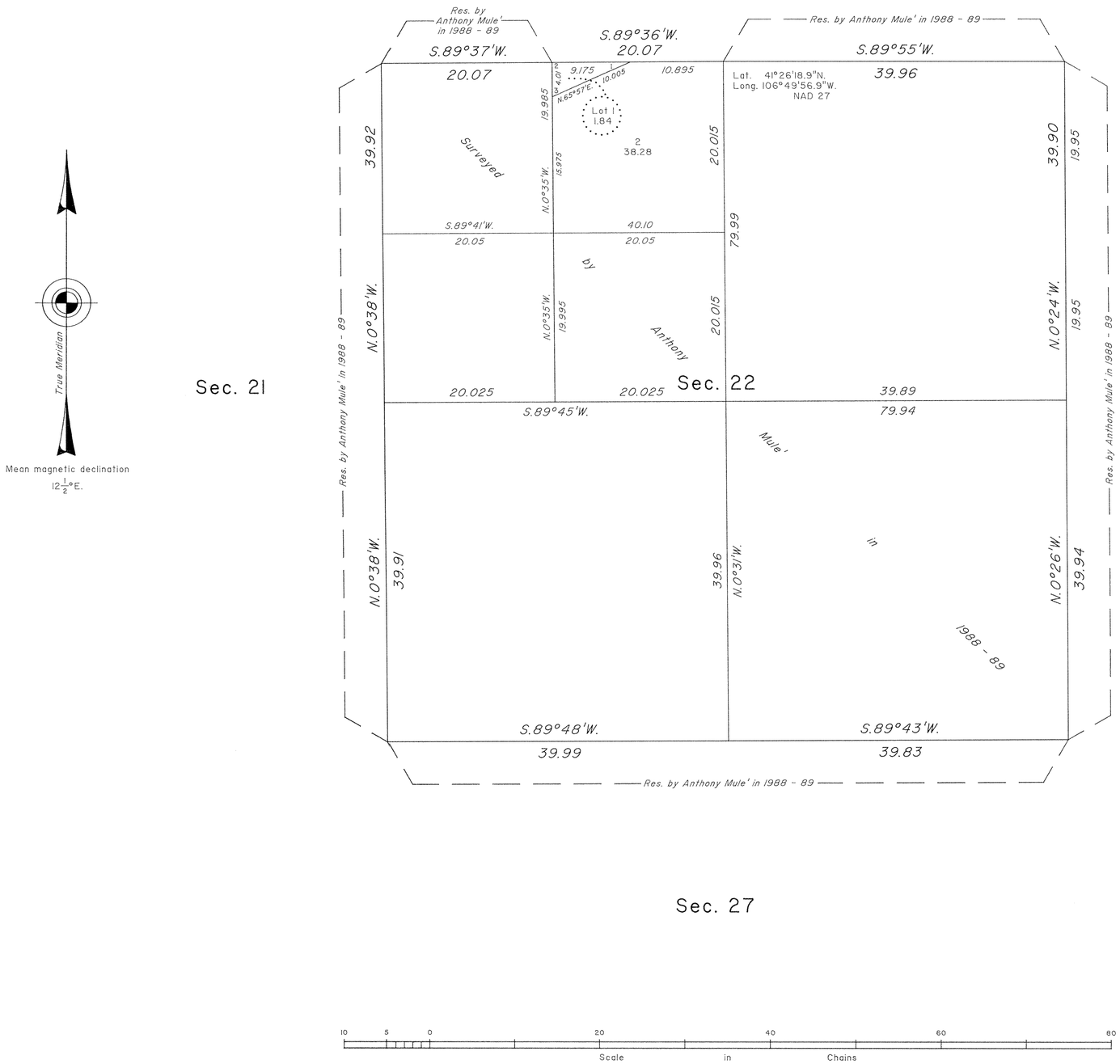

True Meridian

Mean magnetic declination
12½°E.

A history of surveys is contained in the field notes.

This plat represents the dependent resurvey of a portion of the subdivisional lines and a portion of the subdivision of Section 22, designed to restore the corners in the true original locations according to the best available evidence, and the metes and bounds survey of Lot 1, Section 22, T. 17 N., R. 84 W., Sixth Principal Meridian, Wyoming.

Except as indicated hereon, the lottings and areas are as shown on the plat approved October 25, 1873.

Survey executed by Thomas E. Casinger, Cadastral Surveyor, beginning June 8, 1993 and completed June 9, 1993, pursuant to Special Instructions dated April 27, 1993, for Group No. 581, Wyoming.

UNITED STATES DEPARTMENT OF THE INTERIOR
BUREAU OF LAND MANAGEMENT

Cheyenne, Wyoming January 3, 1995

This plat is strictly conformable to the approved field notes, and the survey, having been correctly executed in accordance with the requirements of law and the regulations of this Bureau, is hereby accepted.

For the Director

John P. Lee

Chief Cadastral Surveyor for Wyoming

W.H.B.

OFFICIALLY FILED: February 13, 1995

199 D

8039 **Click Here for Field Notes**

ORIGINAL

TOWNSHIP 17 NORTH, RANGE 84 WEST, OF THE SIXTH PRINCIPAL MERIDIAN, WYOMING.

DEPENDENT RESURVEY AND SUBDIVISION OF SECTIONS

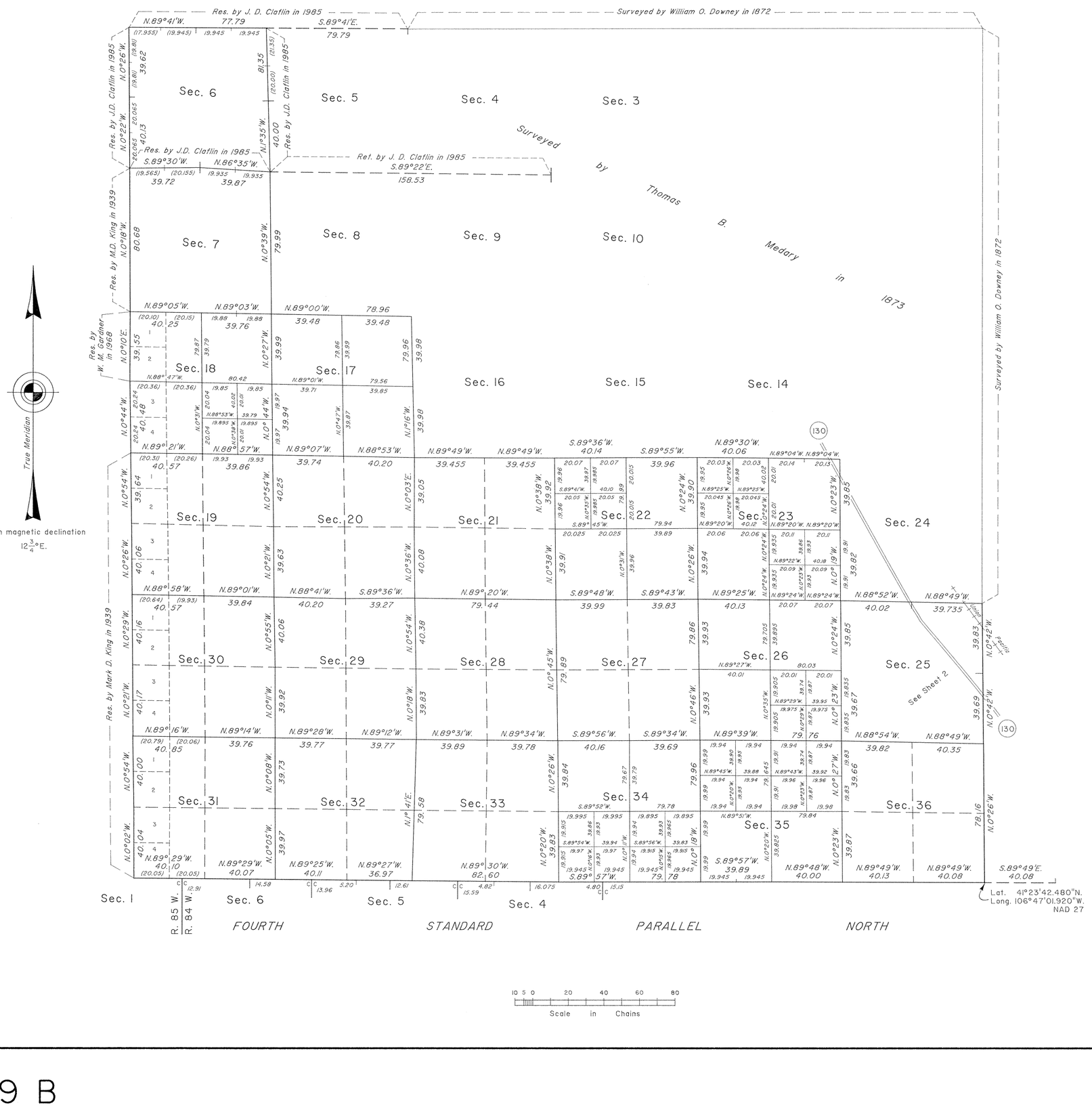

A history of surveys is contained in the field notes.

This plat represents the dependent resurvey of the Fourth Standard Parallel North, through R. 84 W., portions of the east and west boundaries and subdivisional lines designed to restore the corners in their true original locations according to the best available evidence, and the subdivision of certain sections, T. 17 N., R. 84 W., Sixth Principal Meridian Wyoming.

The lottings and areas are as shown on the plat approved October 25, 1873.

Survey executed by Anthony Mule', Cadastral Surveyor, beginning September 21, 1988, and completed September 19, 1989, pursuant to Special Instructions dated September 19, 1988, for Group No. 520, Wyoming.

UNITED STATES DEPARTMENT OF THE INTERIOR
BUREAU OF LAND MANAGEMENT

Cheyenne, Wyoming January 3, 1995

This plat is strictly conformable to the approved field notes, and the survey, having been correctly executed in accordance with the requirements of law and the regulations of this Bureau, is hereby accepted.

For the Director

John P. Lee

Chief Cadastral Surveyor for Wyoming

W.H.B.

OFFICIALLY FILED: February 13, 1995

199 B

8040

ORIGINAL

TOWNSHIP 17 NORTH, RANGE 84 WEST, OF THE SIXTH PRINCIPAL MERIDIAN, WYOMING.

DEPENDENT RESURVEY AND SUBDIVISION OF SECTIONS

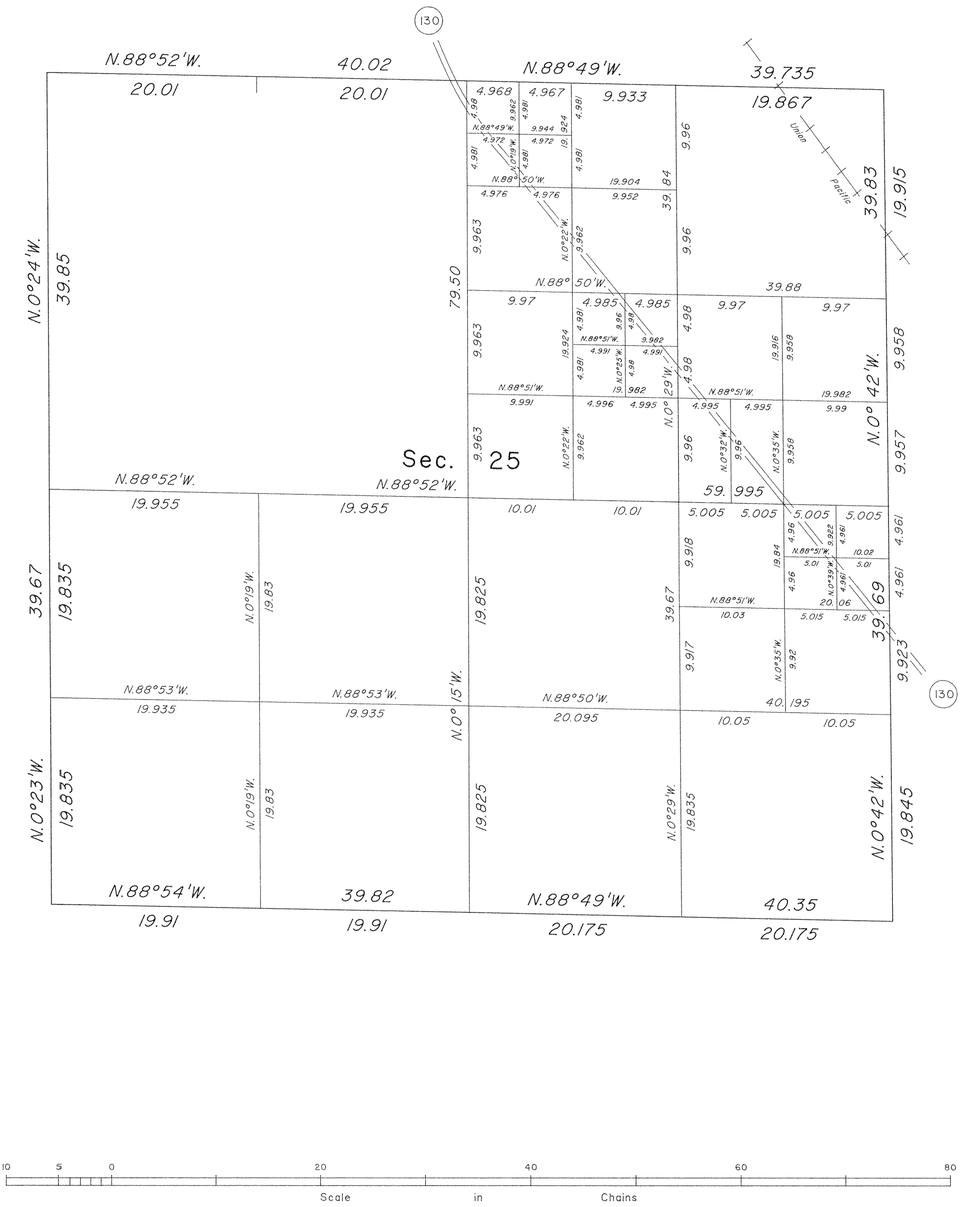

True Meridian

Mean magnetic declination
12 3/4° E.

10 5 0 20 40 60 80
Scale in Chains

Reference should be made to Sheet No. 1 for surey information.

UNITED STATES DEPARTMENT OF THE INTERIOR
BUREAU OF LAND MANAGEMENT

Cheyenne, Wyoming January 3, 1995

This plat is strictly conformable to the approved field notes, and the survey, having been correctly executed in accordance with the requirements of law and the regulations of this Bureau, is hereby accepted.

For the Director

John P. Lee

Chief Cadastral Surveyor for Wyoming

W.H.B.

JZM

OFFICIALLY FILED: February 13, 1995

199 C

7823 **Click Here for Field Notes**

ORIGINAL

TOWNSHIP 17 NORTH, RANGE 84 WEST, OF THE SIXTH PRINCIPAL MERIDIAN, WYOMING.

DEPENDENT RESURVEY AND SUBDIVISION OF SECTION 6

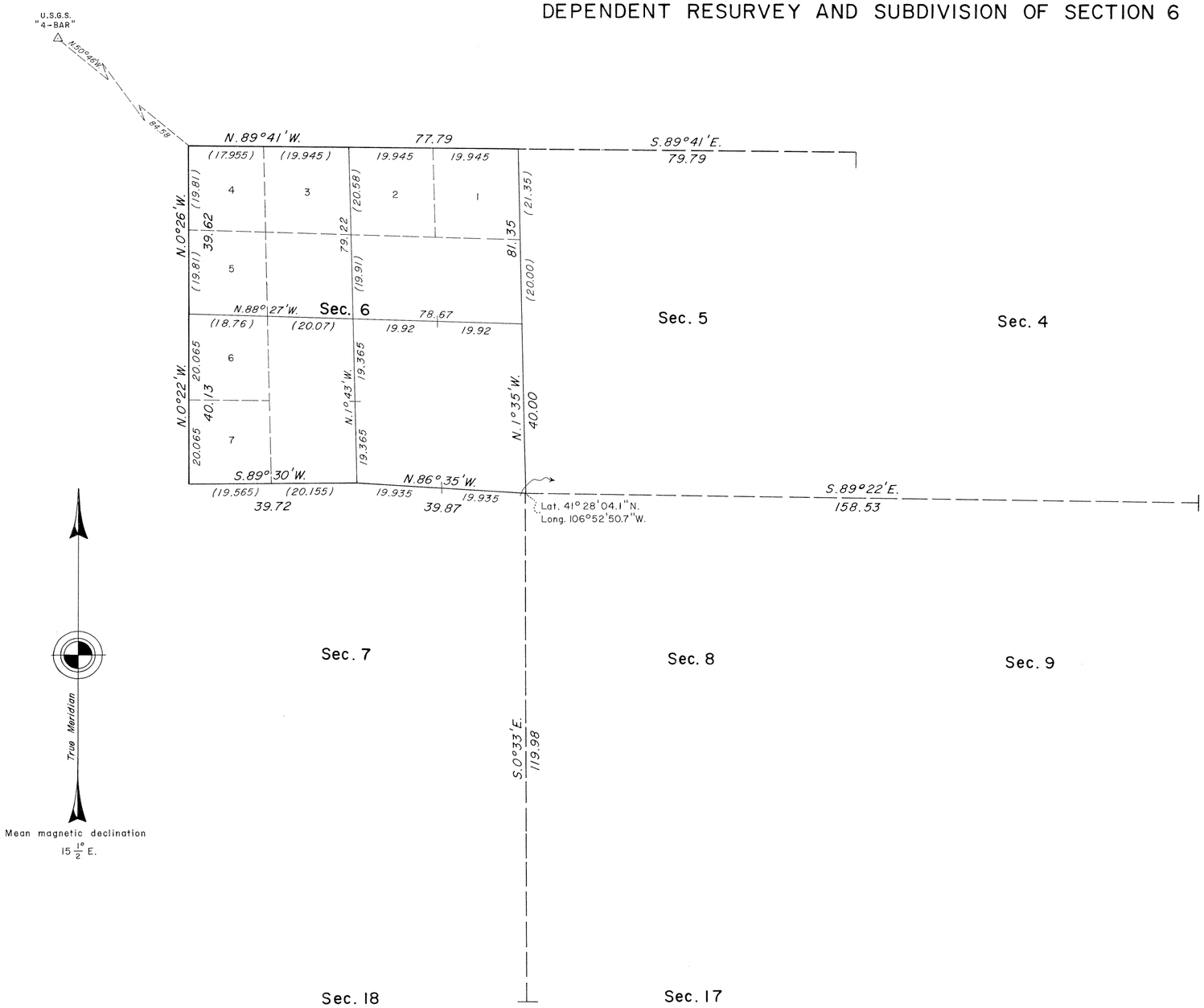

A history of surveys is contained in the field notes.

This plat represents the dependent resurvey of portions of the north and west boundaries and a portion of the subdivisional lines designed to restore the corners in their true original locations according to the best available evidence, and the subdivision of section 6, T. 17 N., R. 84 W., Sixth Principal Meridian, Wyoming.

The lottings and areas are as shown on the plat approved October 25, 1873.

Survey executed by James D. Claflin, Cadastral Surveyor, beginning September 25, 1985, and completed October 8, 1985, pursuant to Special Instructions dated September 18, 1985, for Group No. 479, Wyoming.

UNITED STATES DEPARTMENT OF THE INTERIOR
BUREAU OF LAND MANAGEMENT

Cheyenne, Wyoming January 22, 1988

This plat is strictly conformable to the approved field notes, and the survey, having been correctly executed in accordance with the requirements of law and the regulations of this Bureau, is hereby accepted.

For the Director

Richard L. Oakes

Chief Cadastral Surveyor for Wyoming

W.H.B.

199 A

(6)

213

TOWNSHIP No. 17 NORTH RANGE No. 84 WEST OF 6th PRINCIPAL MERIDIAN



Meanders of

Posts Courses Ch. Lk. Posts Courses Ch. Lk. Posts Courses Ch. Lk.

Total number of Acres

Township lines	Wm. O. Downey June 25th 1872			September 1872
Subdivisions	Thos. S. Mercury June 11th 1875			Aug. 28th & Sept. 2d 1876

Principal Meridian in Wyoming Territory

Silas Reed

Cheyenne Wy. Oct 25th 1876

199

17 - 84

Indexed

FOURTH STANDARD PARALLEL NORTH

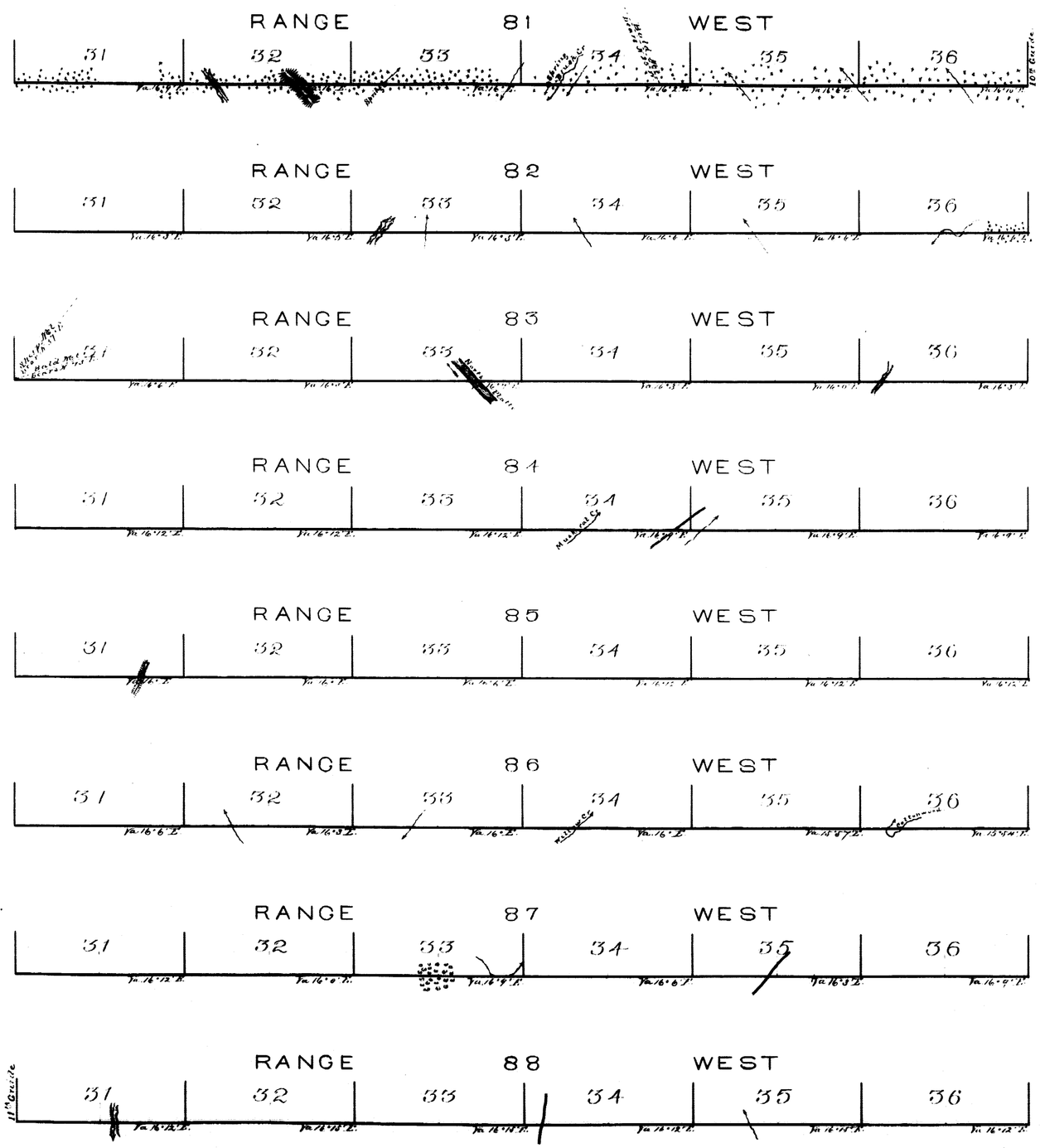

Surveys Designated	By Whom Surveyed	Date of Contract	Amt of Surveys	When Surveyed
4th Standard Par.l	Nathan P. Cook	August 30th 1870	18 Miles	Nov. 21st-29th 1871

I hereby Certify that the above Map of the 4th Standard Parallel North of the Colorado Base Line, between Ranges 80 and 89 West of the 6th Principal Meridian, in Wyoming Territory, is strictly conformable to the field notes of the Surveys thereof, on file in this Office, which have been examined and approved.

Surveyor Generals Office
Cheyenne W. T. Feby. 15th 1871 } Silas Reed Surv. Gen.l

Indexed

EXTERIOR LINES

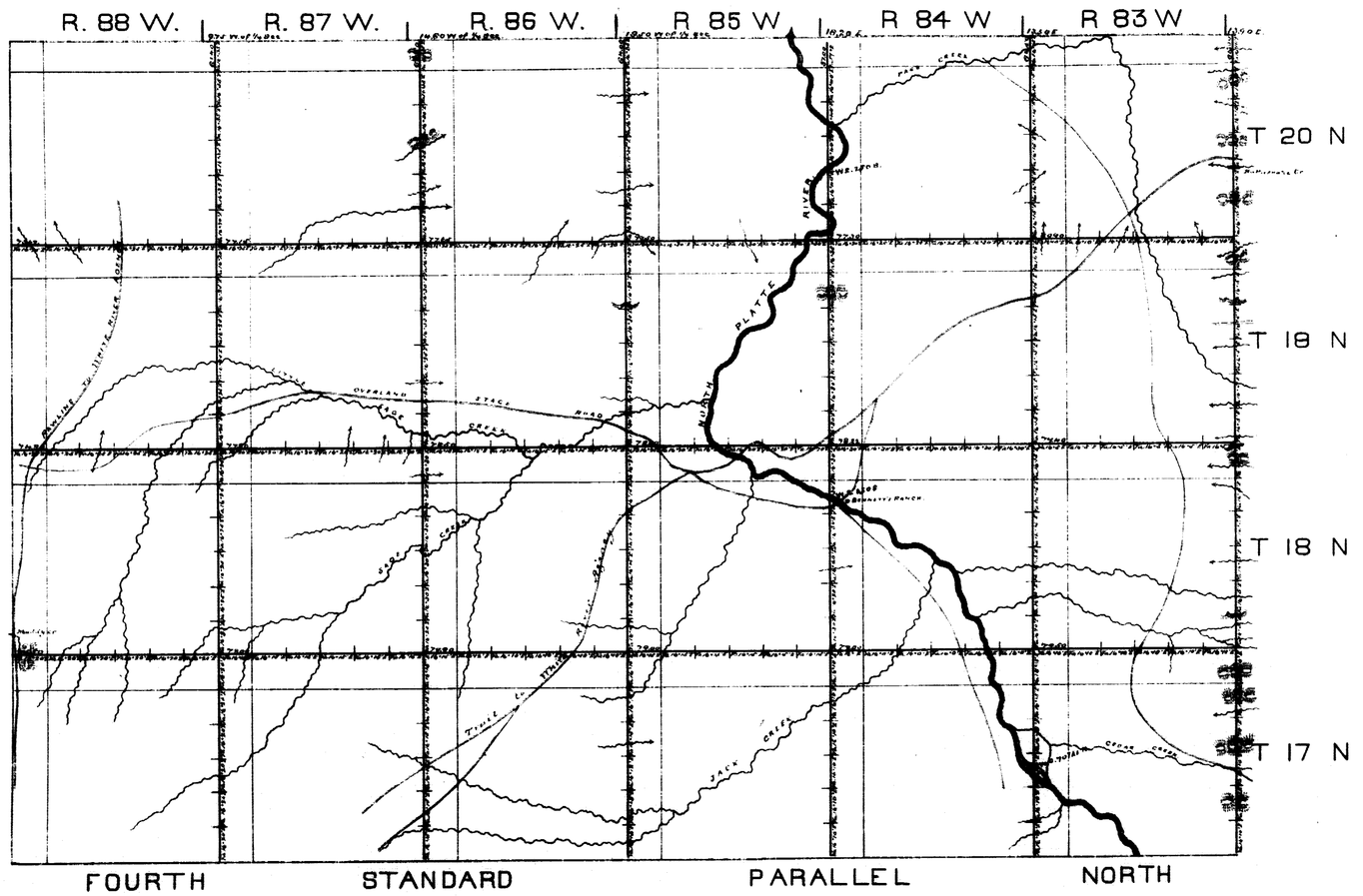

Surveys Designated	By Whom Surveyed	Date of Contract	Amt. of Surveys	When Surveyed
Exterior Lines	William O. Downey	June 25th 1872	249 · 76 · 74	Aug. 19th - Oct. 16th
Connections	" "	" "	1 · 7 · 45	1872

I hereby certify that the above Diagram of the Exterior Lines of Townships 17, 18, 19 and 20 North, Ranges 83, 84, 85, 86, 87 and 88 West of the 6th Principal Meridian, in Wyoming Territory, is strictly conformable to the field notes of the survey thereof, on file in this Office, which have been examined and approved.

Surveyor General's Office
Cheyenne Wyo. Dec. 2d 1872

Silas Reed
Surf. Genl.