7135

ORIGINAL

TOWNSHIP 17 NORTH, RANGE 85 WEST OF THE SIXTH PRINCIPAL MERIDIAN, WYOMING.

DEPENDENT RESURVEY



The history of previous surveys is contained in the field note record.

This plat represents a retracement and reestablishment of a portion of the east boundary and the subdivisional lines, designed to restore the corners in their true original locations according to the best available evidence.

Survey executed by Wayne M. Gardner, Supervisory Cadastral Surveyor, May 1 to May 28, 1969, pursuant to the Special Instructions for Group No. 5[illegible], Wyoming, dated September 19, 1967.

The lottings and areas are as shown on the plat approved November 19, 1971.

UNITED STATES DEPARTMENT OF THE INTERIOR
BUREAU OF LAND MANAGEMENT
Washington, D. C. March 17, 1971

This plat is strictly conformable to the approved field notes, and the survey, having been correctly executed in accordance with the requirements of law and the regulations of this Bureau, is hereby accepted.

For the Director

Chief, Division of Cadastral Survey

Lat. 41° 23' 43" N.
Long. 106° 53' 57" W.

Magnetic Declination 14 3/4° E.

True Meridian

SCALE IN CHAINS 0 5 10 20 40 80

Area Resurveyed 22,939.32 Acres

W.H.B.

217A

17-85

231

TOWNSHIP No. 17 NORTH RANGE No. 85 WEST OF 6TH PRINCIPAL MERIDIAN

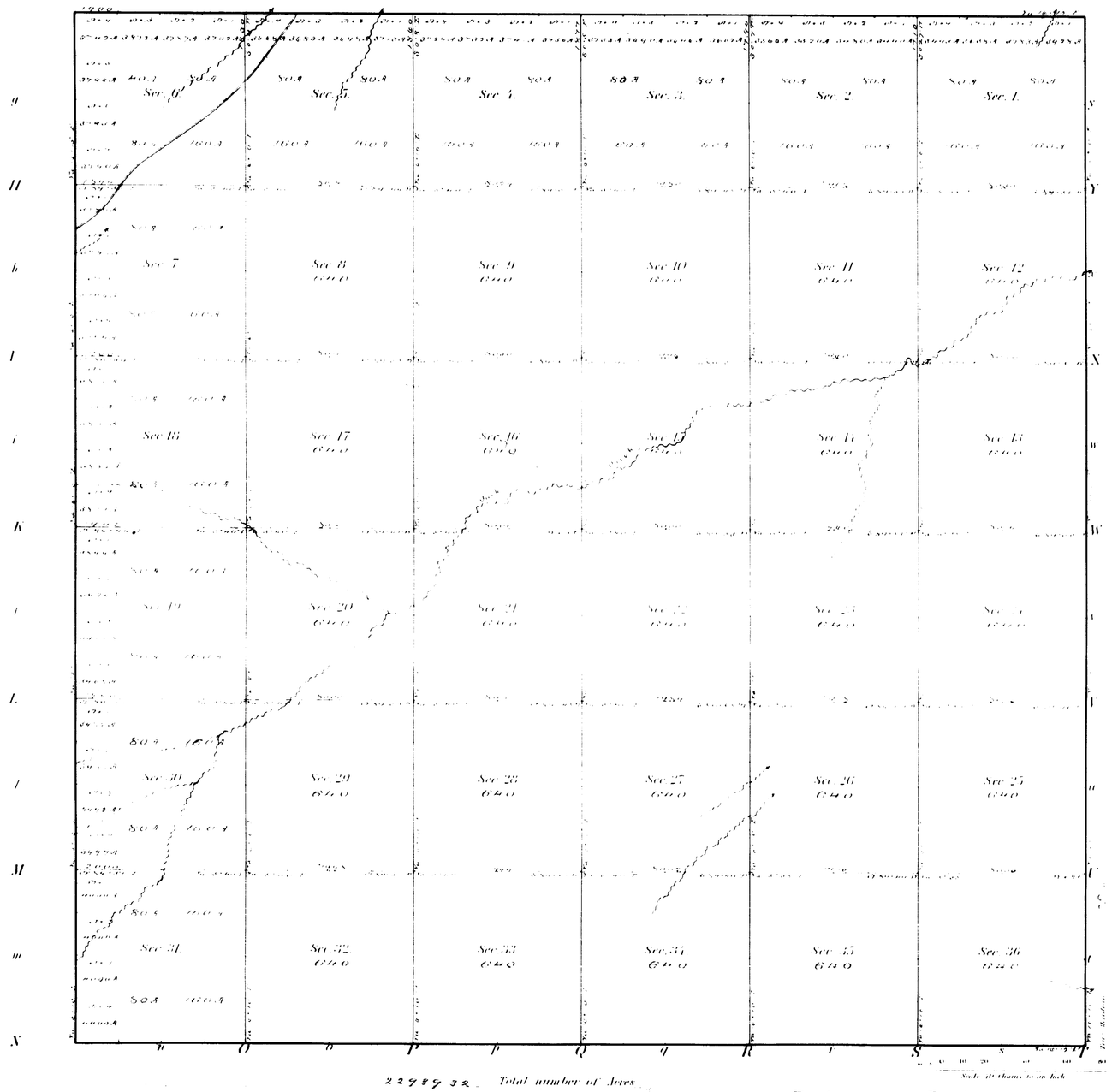

Meanders of								
Posts	Courses	Ch.s Lk.s	Posts	Courses	Ch.s Lk.s	Posts	Courses	Ch.s Lk.s

22939 32 Total number of Acres

Surveys Designated	By Whom Surveyed	Date of Contract	Amount of Surveys M	Ch.	Lk.	When Surveyed
Township lines	William O. Downey	June 25th 1872				October 1872
Subdivisions	Thomas B. Medaro	August 21st 1873	59	67	63	Sept. 8th 13th 1873

The above Map of Township No. 17 North of Range No. 85 West of 6th Principal Meridian in Wyoming Territory is strictly conformable to the field notes of the survey thereof on file in this Office which have been examined and approved.

Surveyor General's Office Silas Reed
Cheyenne Wyo. Nov. 19th 1873 Sur. Genl.

217

17-85

6306

ORIGINAL

TOWNSHIPS Nos. 17 AND 18 NORTH, RANGES Nos. 85, 86, 87 AND 88 WEST OF THE SIXTH PRINCIPAL MERIDIAN, WYOMING

DEPENDENT RESURVEY OF EXTERIOR LINES

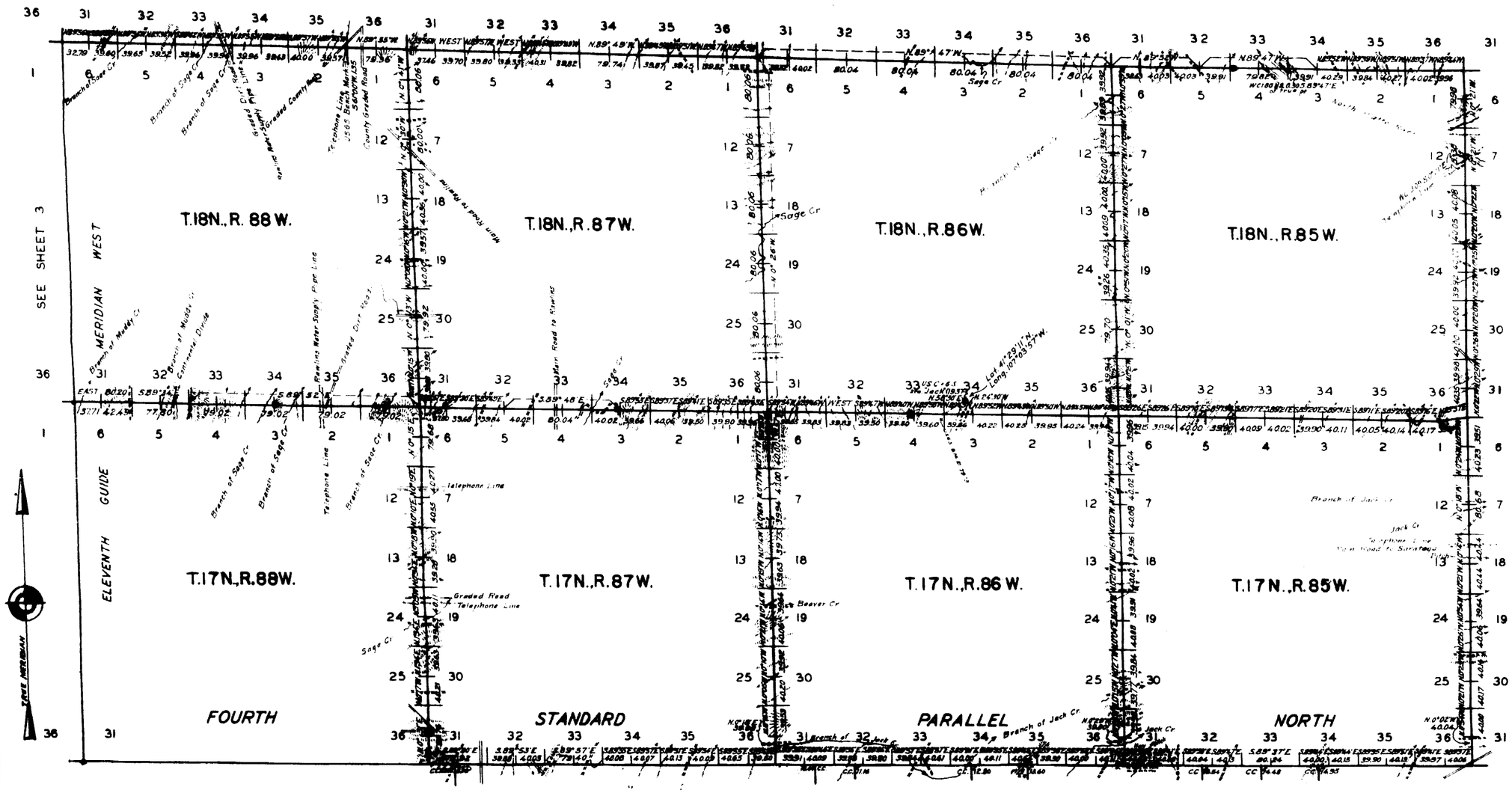

Resurvey authorized by General Land Office letter "E" dated June 12, 1937

UNITED STATES DEPARTMENT OF THE INTERIOR
General Land Office

Denver, Colorado Aug. 25, 1943

The above plat of the exterior lines of Townships Nos. 17 and 18 North, Ranges Nos. 85, 86, 87 and 88 West of the Sixth Principal Meridian, Wyoming, is strictly conformable to the Field notes of the resurvey thereof which have been examined and approved

Russell H. Allen
Acting Assistant Supervisor of Surveys

Washington, D.C., Sept. 2, 1943

The resurvey represented by this plat having been correctly executed in accordance with the requirements of law and the regulations of this office, is hereby accepted

Joel David Wolfsohn
Assistant Commissioner

Scale: 100 chains to an inch

LINES DESIGNATED	BY WHOM SURVEYED	GROUP		MILEAGE		WHEN SURVEYED	
		NO.	DATE	MLS.	CHS.	BEGUN	COMPLETED
EXTERIOR	MARK D. KING	164	JULY 7, 1939			SEPT. 1, 1939	JULY 13, 1940

3036

Transmitted to Cheyenne Co
May 16, 1944

Index

FOURTH STANDARD PARALLEL NORTH

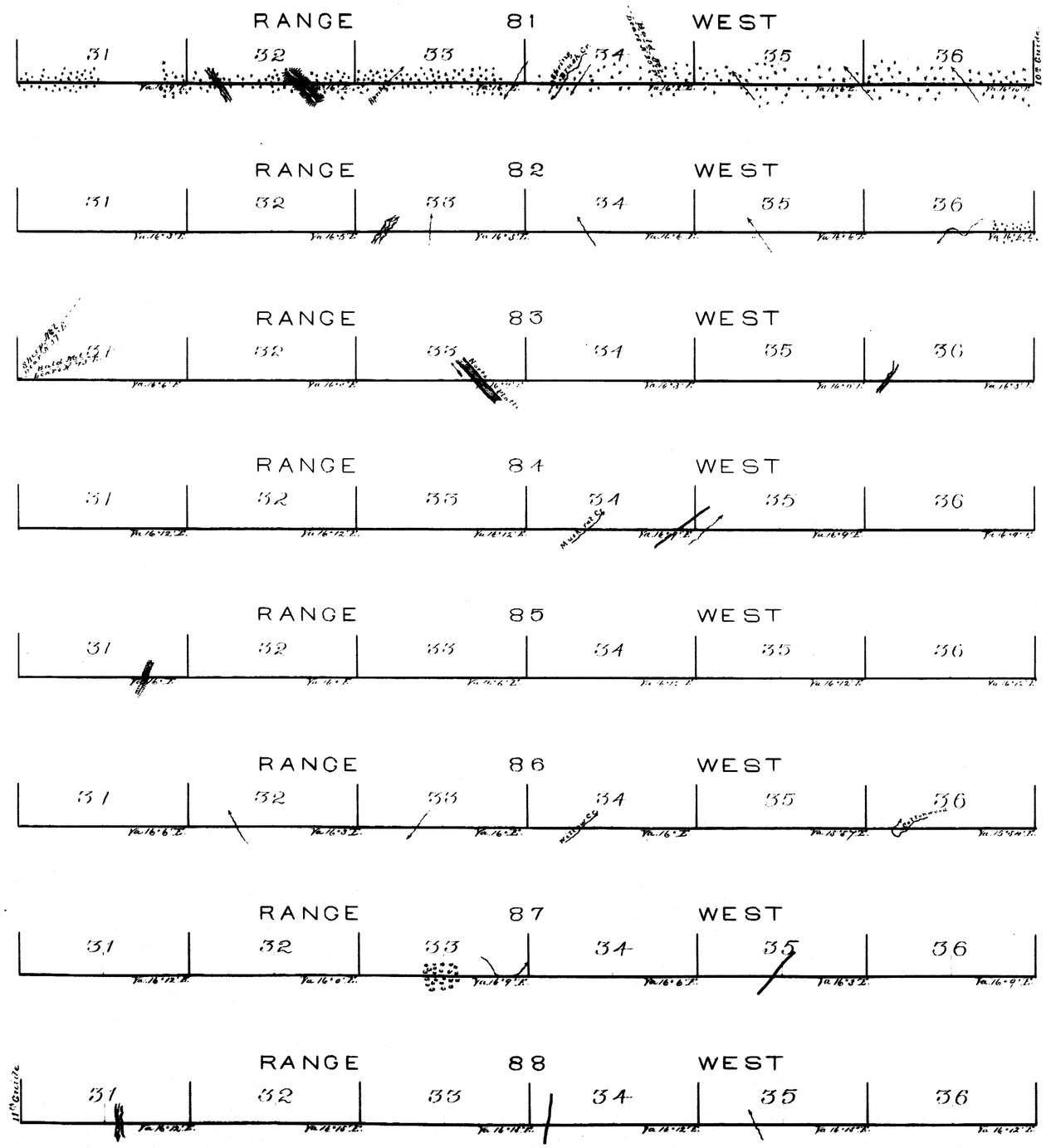

Surveys Designated	By Whom Surveyed	Date of Contract	Amt of Surveys	When Surveyed
4th Standard Par.	Nathan P. Cook	August 30th 1870	48 Miles	Nov. 21st-29th 1870

I hereby certify that the above Map of the 4th Standard Parallel North of the Colorado Base Line, between Ranges 80 and 89 west of the 6th Principal Meridian, in Wyoming Territory, is strictly conformable to the field notes of the Survey thereof, on file in this Office, which have been examined and approved.

Surveyor Generals Office
Cheyenne W. T. Feby. 18th 1871 } Silas Reed Sur. Gen.

Indexed

EXTERIOR LINES

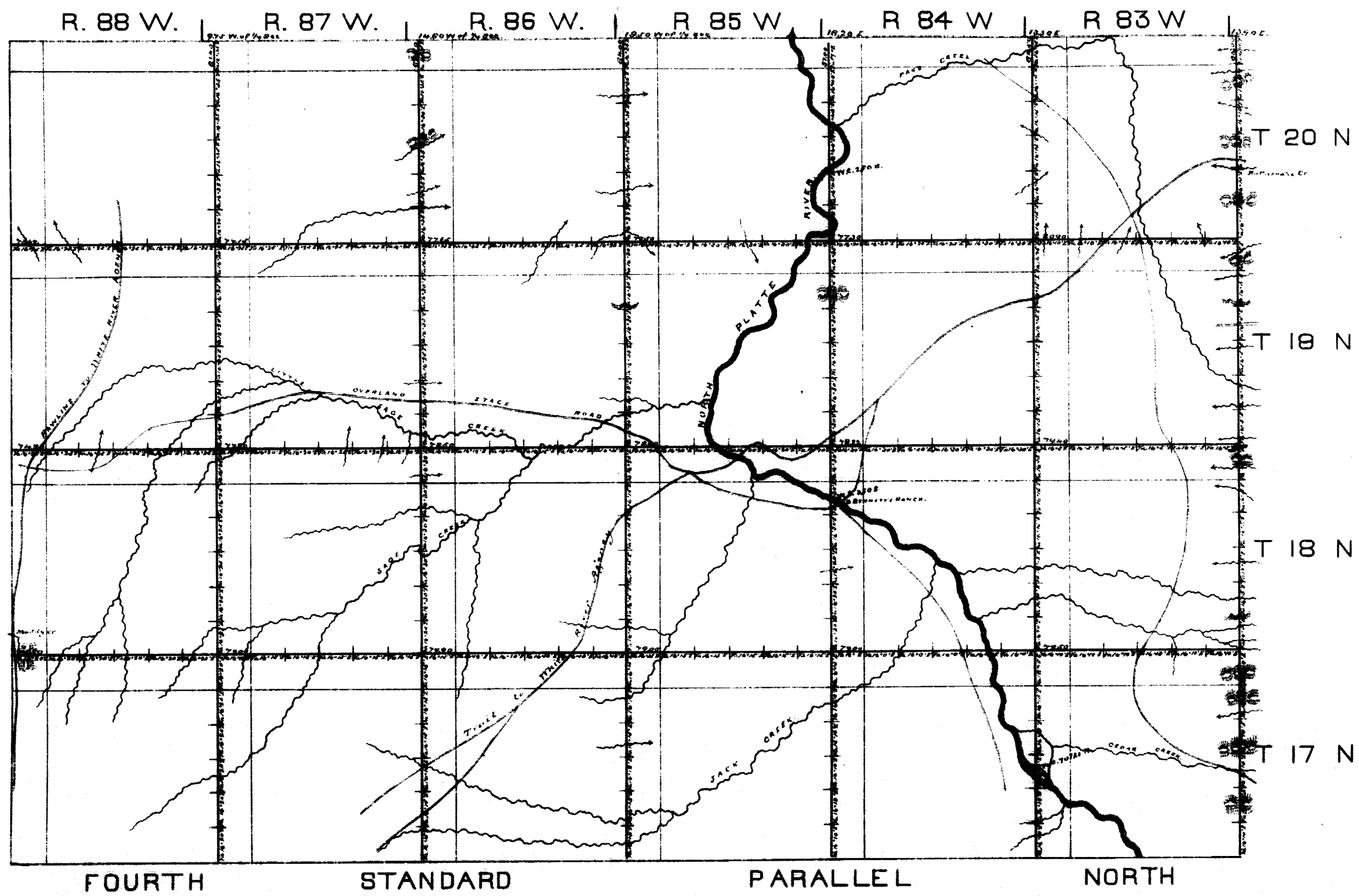

Surveys Designated	By Whom Surveyed	Date of Contract	Amt. of Surveys	When Surveyed
Exterior Lines	William O. Downey	June 25th 1872	349 · 76 · 74	Aug. 19th - Oct 16th
Connections	" "	" "	1 · 7 · 45	1872.

I hereby certify that the above Diagram of the Exterior Lines of Townships 17, 18, 19 and 20 North, Ranges 83, 84, 85, 86, 87 and 88 West of the 6th Principal Meridian, in Wyoming Territory, is strictly conformable to the field notes of the survey thereof, on file in this Office, which have been examined and approved.

Surveyor General's Office
Cheyenne Wyo. Dec. 2d 1872.

Silas Reed
Surr. Genl.