7218

ORIGINAL

TOWNSHIP 17 NORTH, RANGE 87 WEST, OF THE SIXTH PRINCIPAL MERIDIAN, WYOMING.

DEPENDENT RESURVEY

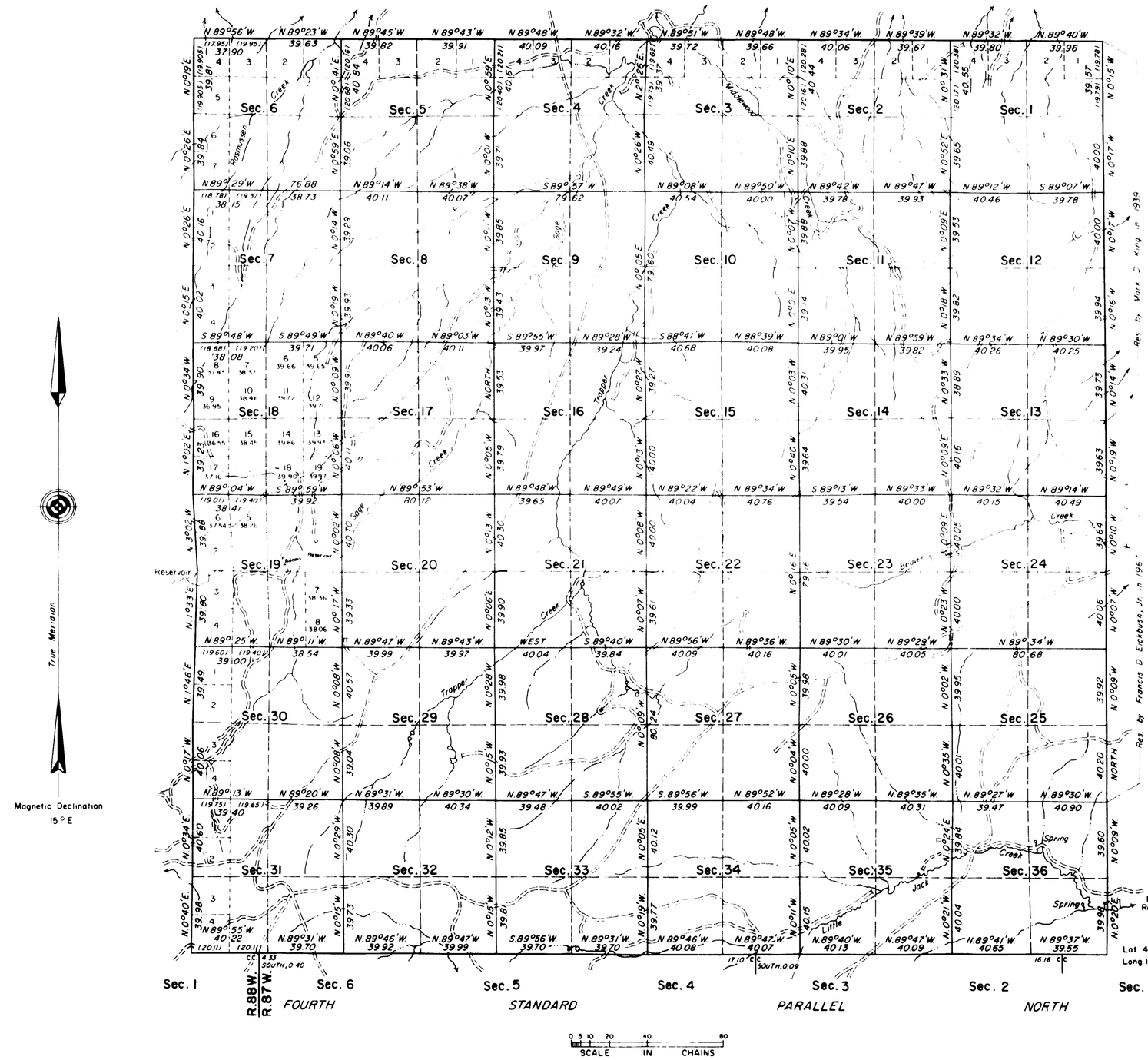

Area Resurveyed 22,997.23 Acres

A history of previous surveys is contained in the field note record.

This plat represents the dependent resurvey of the Fourth Standard Parallel North, along the south boundary of Township 17 North, through Range 87 West; a portion of the east boundary, the north and west boundaries and the subdivisional lines of Township 17 North, Range 87 West, Sixth Principal Meridian, Wyoming, designed to restore all corners in their true original locations according to the best available evidence.

Except as indicated hereon, the lottings and areas are as shown on the plat approved November 19, 1873.

This resurvey was executed by Francis D. Eickbush, Jr., Supervisory Cadastral Surveyor, beginning September 24, 1968 and completed June 6, 1969, pursuant to Special Instructions dated July 31, 1968 for Group No. 319, Wyoming.

UNITED STATES DEPARTMENT OF THE INTERIOR
BUREAU OF LAND MANAGEMENT
Washington, D.C. May 29, 1973

This plat is strictly conformable to the approved field notes, and the survey, having been correctly executed in accordance with the requirements of law and the regulations of this Bureau, is hereby accepted.

For the Director

Chief, Division of Cadastral Survey

Res. by Francis D. Eickbush, Jr. in 1969

W.H.B.

.218A

17-87

TOWNSHIP No. 17 NORTH RANGE No. 87 WEST OF 6TH PRINCIPAL MERIDIAN

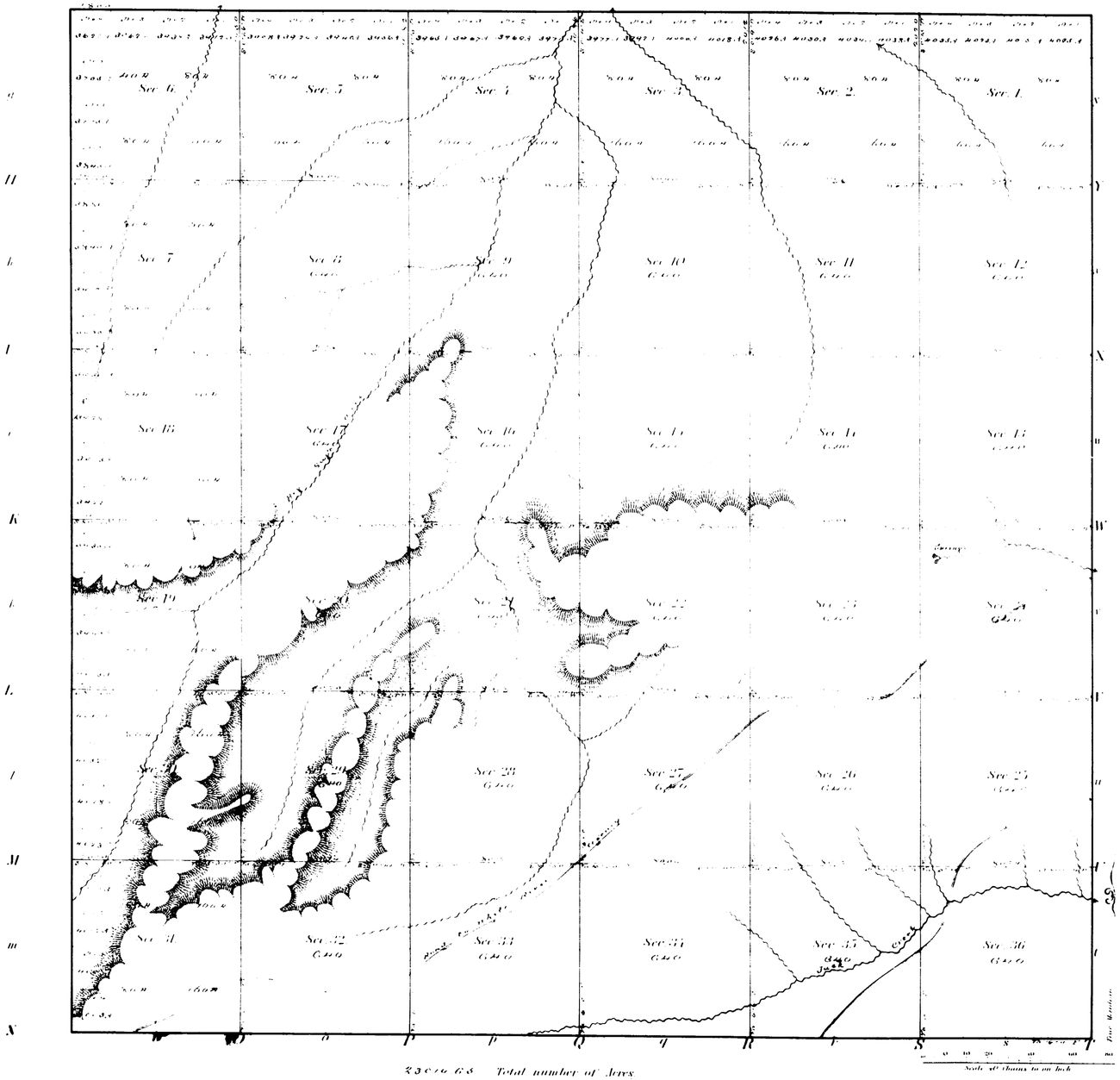

Meanders of

Posts	Courses	Ch. Lk.	Posts	Courses	Ch. Lk.	Posts	Courses	Ch. Lk.

23016.65 Total number of Acres

Surveys Designated	By Whom Surveyed	Date of Contract	Amount of Surveys	When Surveyed
Township lines	Wm C. Downey	[illegible]	[illegible]	
Subdivisions	Thos. B. Medary	Sept. 21 1873	60 - 1 - 76	Sept 22-28 1873

The above Map of Township No. 17 North of Range No. 87 West of 6th Principal Meridian in Wyoming Territory is strictly conformable to the field notes of the survey thereof on file in this office which have been examined and approved

Surveyor General's Office
Cheyenne Wyo. Nov. 14th 1873

Silas Reed
Sur. Genl.

218

17-87

6306

ORIGINAL

TOWNSHIPS Nos. 17 AND 18 NORTH, RANGES Nos. 85, 86, 87 AND 88 WEST OF THE SIXTH PRINCIPAL MERIDIAN, WYOMING

DEPENDENT RESURVEY OF EXTERIOR LINES

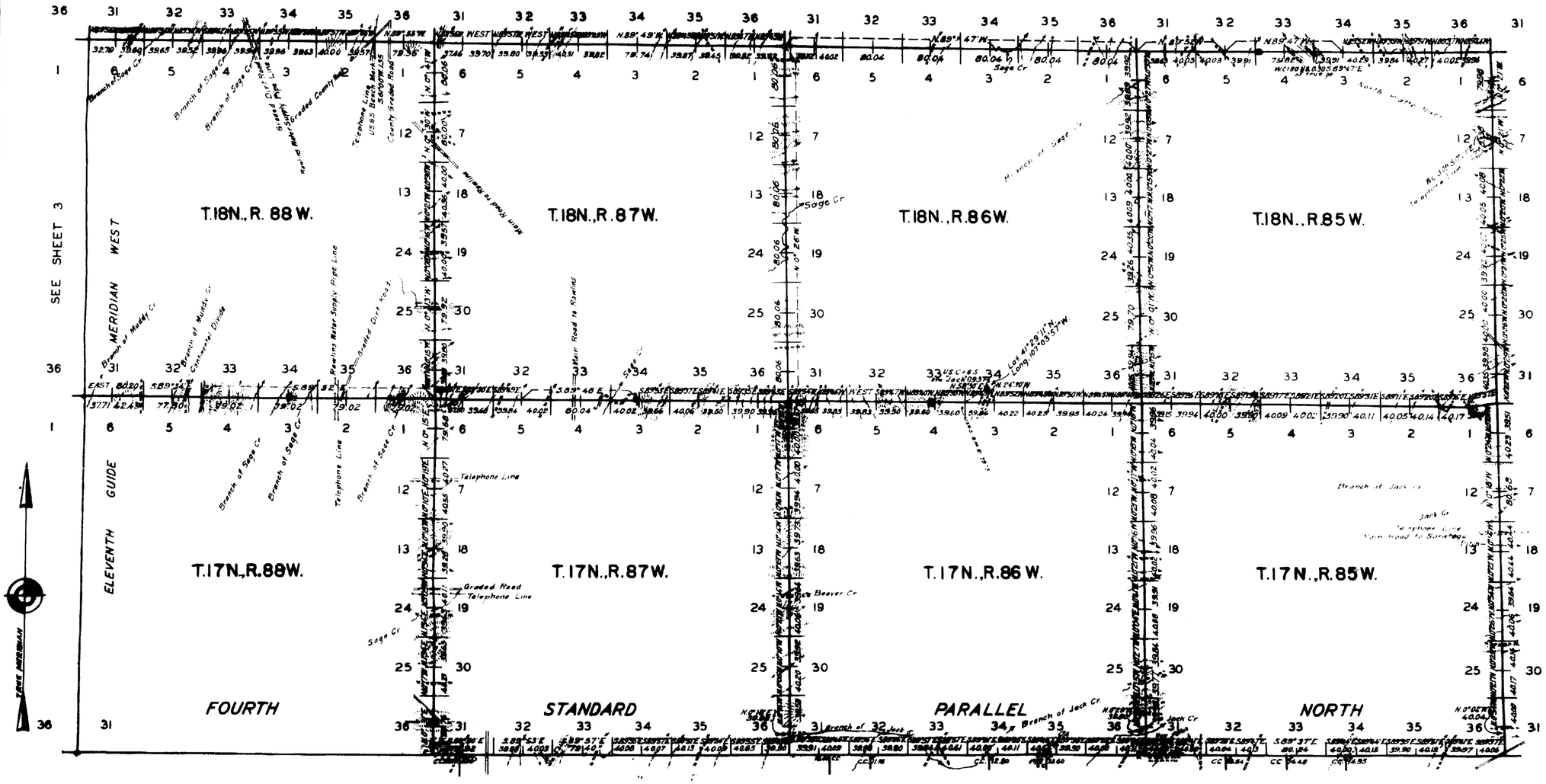

Resurvey authorized by General Land Office letter "E" dated June 12, 1937

UNITED STATES DEPARTMENT OF THE INTERIOR
General Land Office

Denver, Colorado Aug. 25, 1943
The above plat of the exterior lines of Townships Nos. 17 and 18 North, Ranges Nos. 85, 86, 87 and 88 West of the Sixth Principal Meridian, Wyoming, is strictly conformable to the field notes of the resurvey thereof which have been examined and approved

Washington, D.C., Sept. 2, 1943
The resurvey represented by this plat having been correctly executed in accordance with the requirements of law and the regulations of this office, is hereby accepted

Scale: 100 Chains to an Inch

LINES DESIGNATED	BY WHOM SURVEYED	GROUP		MILEAGE		WHEN SURVEYED	
		NO.	DATE	MLS.	CHS.	BEGUN	COMPLETED
EXTERIOR	MARK D. KING	164	JULY 7, 1939			SEPT. 1, 1939	JULY 13, 1940

Russell H. Allen
Acting Assistant Supervisor of Surveys

Joel David Wolfsohn
Assistant Commissioner

3036

Transmitted to Cheyenne Co
May 16, 1944

Indexed

88

4112

RETRACING

FOURTH STANDARD PARALLEL NORTH

T.16 N. R.87 W. | T.16 N. R.86 W. | T.16 N. R.85 W. | T.16 N. R.84 W.

T.15 N R.87 W. | T.15 N. R.86 W | T15 N R.85 W. | T.15 N. R.84 W.

T.14 N R.87 W. | T.14 N. R.86 W. | T.14 N. R.85 W. | T.14 N R.84 W.

T.13 N. R.87 W. | T.13 N. R.86 W. | T.13 N. R.85 W. | T.13 N. R.84 W.

THIRD STANDARD PARALLEL NORTH

T.12 N. R.87 W. | T.12 N. R.86 W. | T.12 N. R.85 W. | T.12 N. R.84 W.

SOUTH BOUNDARY WYOMING

RESURVEY

RETRACING

Table of Mileage

Lines Designated	Amount Mls.	Lks.	When Surveyed
South Bdry of Wyoming	4	71	10 August 22, 1898
Standard lines	5	72	46 June 24 25, "
" Connecting lines		2	63 "
Township lines	37	53	67 Oct 11, 1897 Aug 19, 1898
" Connecting lines		37	32 June 23 - " "

Table of Mileage

Lines Designated	Amount Mls.	Lks.	When Surveyed
Township lines	41	18	29 July 21, 1897 July 2, 1898
Connecting "	1	5	98 " "

THIS PLAT
of the
SURVEY
of the
S. and W. Boundaries of T. 16 N., R. 85 W.;
S. " W. " " T. 15 N., R. 86 W.;
S. " W. " " T. 16 N., R. 86 W.,
and the
S. Boundary of T. 16 N., R. 87 W.,
THE RESURVEY
of the
South Boundary of Wyoming from the
150 M. to the 155 M. Post;
W. and N. Boundaries of T. 12 N., R. 85 W.;
E., N. " W. " " T. 13 N., R. 84 W.;
W. Boundary of T. 16 N., R. 87 W. and a
part of the E. and W. Bdrs. of T. 14 N., R. 84 W.,
N. Bdry T. 14 N., R. 85 W. and W. Bdry. of
T. 13 N., R. 85 W.
THE RETRACING
of the
E. Boundary of T. 12 N., R. 85 W.;
S. and W. Boundaries of T. 14 N., R. 86 W.,
E. Boundary of T. 15 N., R. 86 W.;
S. and W. Boundaries of T. 15 N., R. 87 W.;
E. Boundary of T. 16 N., R. 86 W.
and a part of the
S. Boundary of T. 13 N., R. 84 W.,
W. " " T. 13 N., R. 85 W.;
E. " " T. 14 N., R. 84 W.,
E. and N. Boundaries of T. 14 N., R. 85 W
and the
Fourth Standard Parallel North,
through Ranges 86 and 87 West of the
Sixth Principal Meridian
WYOMING
is strictly conformable to the field notes
of the Survey, Resurvey or Retracing
thereof by
Howard B. Carpenter, U.S. Dep. Surv.,
under his
Contract No. 266A.
dated June 30, 1897,
which have been examined, approved
and filed in this office,
U.S. Surv. Gen'ls. Office,
Cheyenne, Wyo.,
June 20 1899.

Stephens P. Hannan
U.S. Surv'r Gen'l.

Latitude	41°03' N.
Longitude	106°46' W.
Mean Mag. Decl.	15°03' E.

Scale: 1 inch to 160 chains

Filed MAR 13 1900

1146

I.B.M.

2788

FOURTH STANDARD PARALLEL NORTH

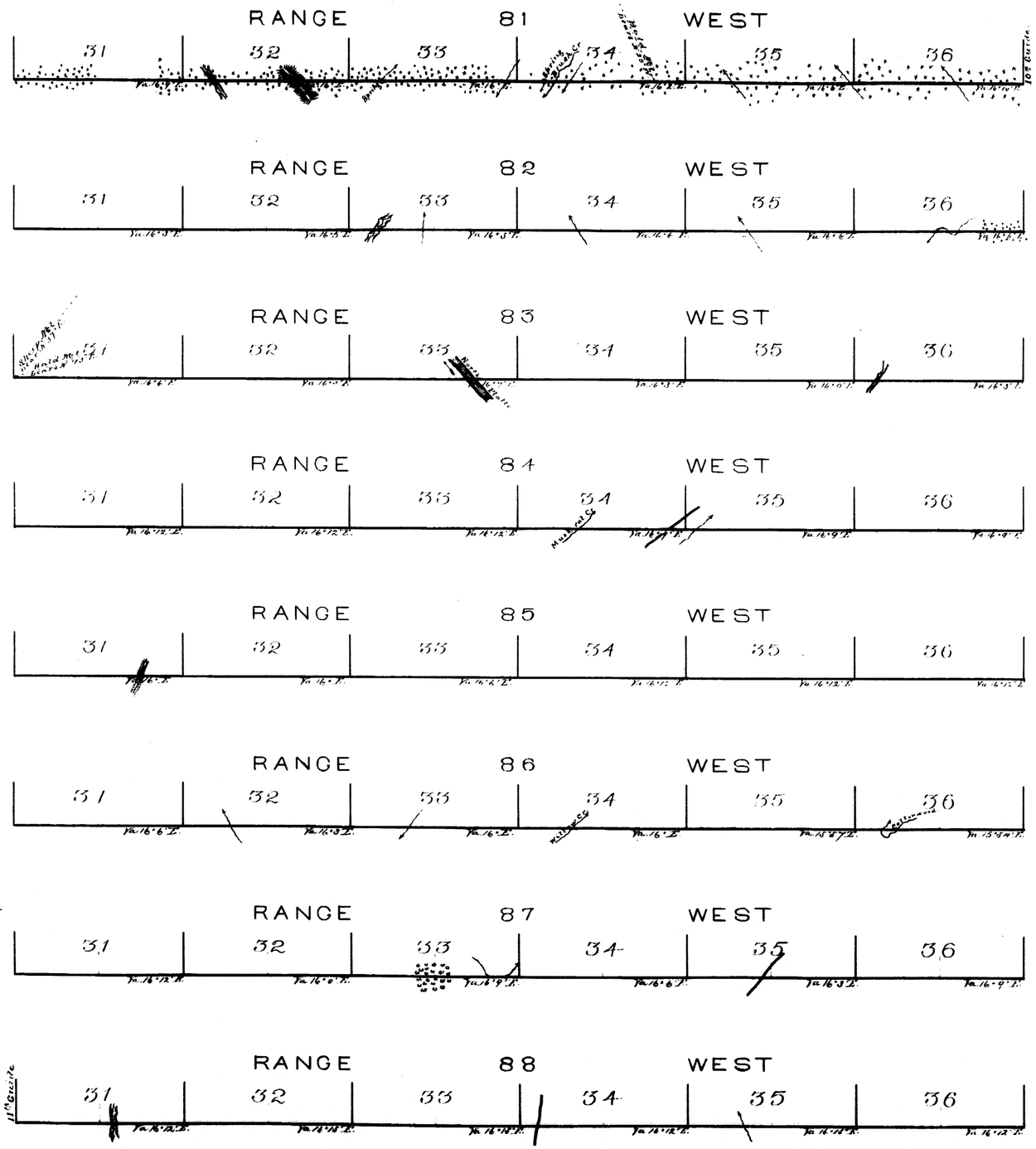

Surveys Designated	By Whom Surveyed	Date of Contract	Amt of Surveys	When Surveyed
4th Standard Par. C.	Nathan P. Cook	August 30th 1870	48 Miles	Nov. 21st-29th 1870

I hereby Certify that the above Map of the 4th Standard Parallel North of the Colorado Base Line, between Ranges 80 and 89 West of the 6th Principal Meridian, in Wyoming Territory is strictly conformable to the field notes of the Survey thereof, on file in this Office, which have been examined and approved.

Surveyor General's Office
Cheyenne W. T. Feby. 11th 1871 } Silas Reed Surv. Gen.

Indexed

EXTERIOR LINES

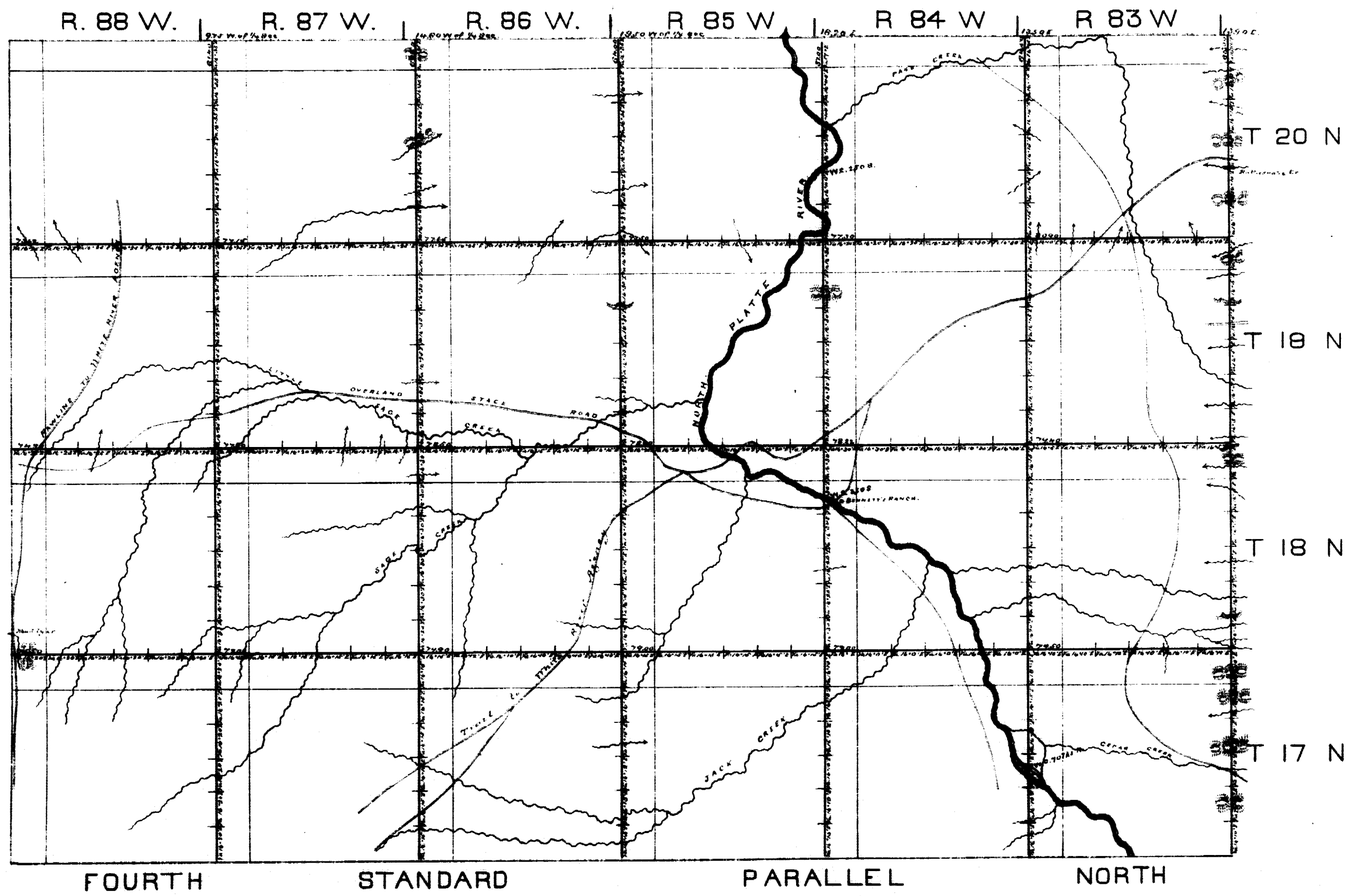

Surveys Designated	By Whom Surveyed	Date of Contract	Amt. of Surveys	When Surveyed
Exterior Lines	William O. Downey	June 25th 1872	249 . 75 . 74	Aug. 19th - Oct 16th
Connections	" "	" "	1 . 7 . 45	1872

I hereby certify that the above Diagram of the Exterior Lines of Townships 17, 18, 19 and 20 North, Ranges 83, 84, 85, 86, 87 and 88 West of the 6th Principal Meridian, in Wyoming Territory, is strictly conformable to the field notes of the survey thereof, on file in this Office, which have been examined and approved.

Surveyor General's Office
Cheyenne Wyo. Dec. 2d 1872

Silas Reed
Surr. Genl.