7220

TOWNSHIP 17 NORTH, RANGE 88 WEST, OF THE SIXTH PRINCIPAL MERIDIAN, WYOMING.

DEPENDENT RESURVEY



Magnetic Declination
15° E.

SCALE IN CHAINS
0 5 10 20 40 80

Area Resurveyed 22,927.68 Acres

A history of previous surveys is contained in the field note record.

This plat represents the dependent resurvey of the Fourth Standard Parallel North, along the south boundary of Township 17 North, through Range 88 West; a portion of the Eleventh Guide Meridian West, through Township 17 North, between Ranges 88 and 89 West and the subdivisional lines of Township 17 North, Range 88 West, Sixth Principal Meridian, Wyoming, designed to restore all corners in their true original locations according to the best available evidence.

Francis D. Eickbush, Jr., Supervisory Cadastral Surveyor, resurveyed the east boundary in 1969 and Frank W. Rogers, Supervisory Cadastral Surveyor, resurveyed a portion of the north boundary in 1969; both surveys executed concurrently under this same group.

Except as indicated hereon, the lottings and areas are as shown on the plat approved November 19, 1873.

This resurvey was executed by Francis D. Eickbush, Jr., Supervisory Cadastral Surveyor, beginning June 18, 1969 and completed July 30, 1969, pursuant to Special Instructions dated July 31, 1968 for Group No. 319, Wyoming.

UNITED STATES DEPARTMENT OF THE INTERIOR
BUREAU OF LAND MANAGEMENT
Washington, D.C. May 29, 1973

This plat is strictly conformable to the approved field notes, and the survey, having been correctly executed in accordance with the requirements of law and the regulations of this Bureau, is hereby accepted.

For the Director

Clark F Timm

Chief, Division of Cadastral Survey

W.H.B

219A

17-88

(6)

233

29

TOWNSHIP No. 17 NORTH RANGE No. 88 WEST OF 6th PRINCIPAL MERIDIAN

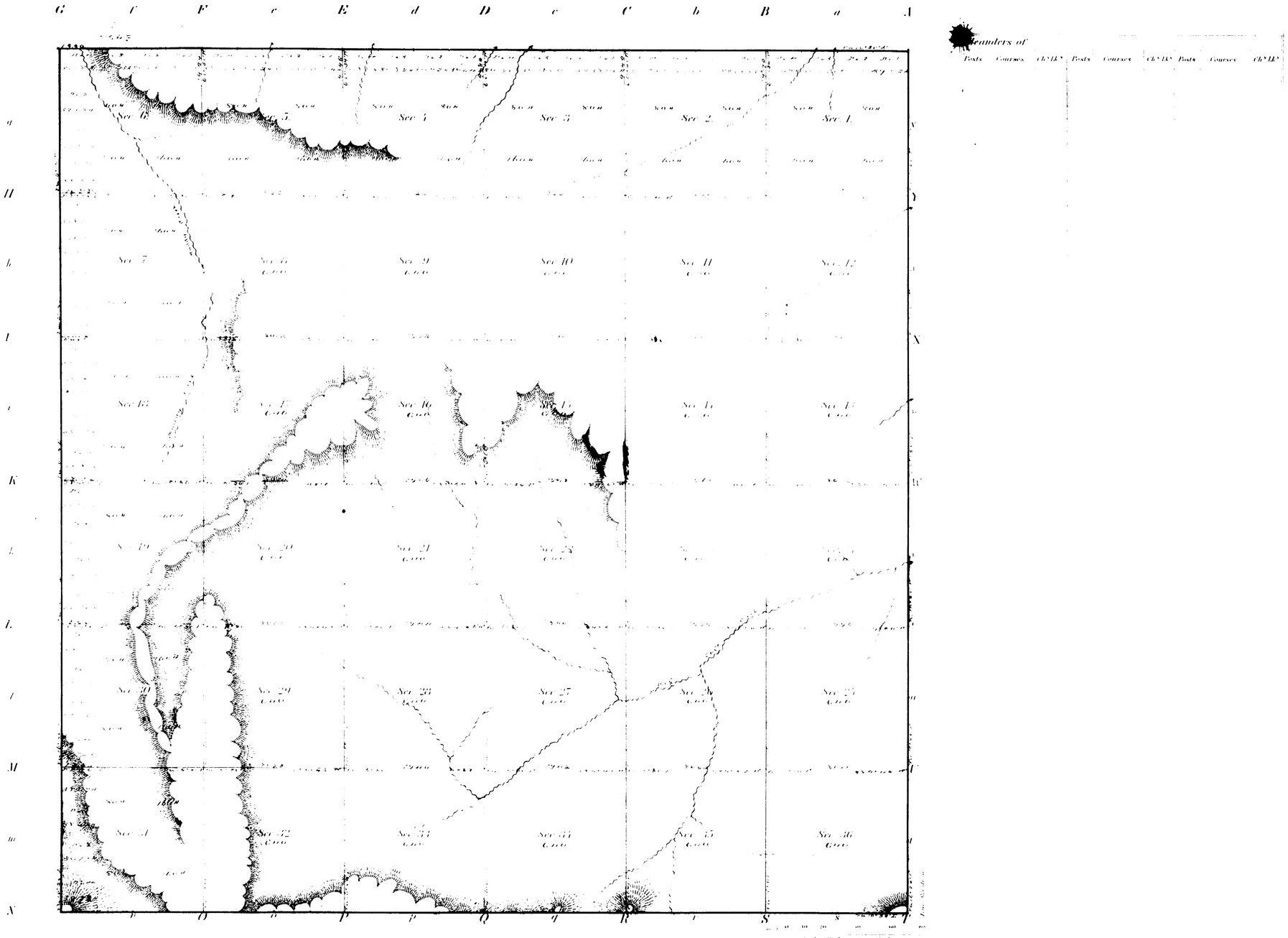

22920.87 Total number of Acres

Surveys Instructed | Date of Instruction | Comp. of Surveys | When Surveyed

Township lines Wm. O. Downey June 24th 1872 October 1873

Subdivisions Thomas B. Meaver August 21st 1872 59 [illegible] Nov. 24th Oct. 7th 1873

The above Map of Township No. 17 North of Range No. 88 West of 6th Principal Meridian in Wyoming Territory is strictly conformable to the field notes of the survey thereof on file in that office which have been reviewed and approved.

Surveyor General's Office Silas Reed

Cheyenne Wyo. Dec. 19th 1873

219

17-88

6306

ORIGINAL

TOWNSHIPS Nos. 17 AND 18 NORTH, RANGES Nos. 85, 86, 87 AND 88 WEST OF THE SIXTH PRINCIPAL MERIDIAN, WYOMING

DEPENDENT RESURVEY OF EXTERIOR LINES

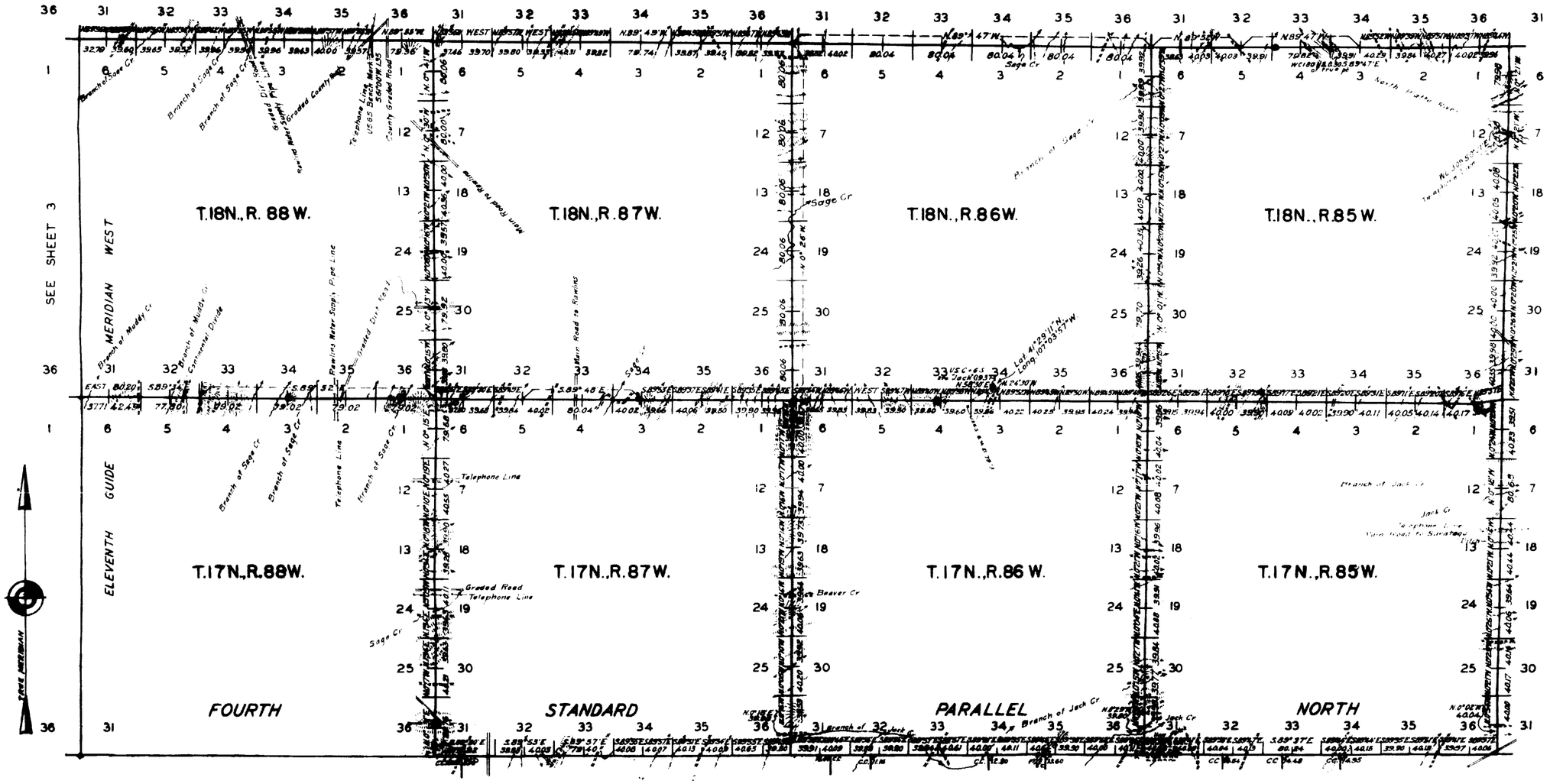

Resurvey authorized by General Land Office letter "E" dated June 12, 1937

UNITED STATES DEPARTMENT OF THE INTERIOR
General Land Office

Denver, Colorado Aug. 25, 1943
The above plat of the exterior lines of Townships Nos. 17 and 18 North, Ranges Nos 85, 86, 87 and 88 West of the Sixth Principal Meridian, Wyoming, is strictly conformable to the field notes of the resurvey thereof which have been examined and approved

Washington, D.C., Sept. 2, 1943
The resurvey represented by this plat having been correctly executed in accordance with the requirements of law and the regulations of this office, is hereby accepted

Scale: 100 Chains to an Inch

LINES DESIGNATED	BY WHOM SURVEYED	GROUP		MILEAGE		WHEN SURVEYED	
		NO.	DATE	MLS.	CHS.	BEGUN	COMPLETED
EXTERIOR	MARK D. KING	164	JULY 7, 1939			SEPT. 1, 1939	JULY 13, 1940

Russell W. Allen
Acting Assistant Supervisor of Surveys

Joel David Wolfsohn
Assistant Commissioner

3036

Transmitted to Cheyenne Co
May 16, 1944

Indexed

ELEVENTH GUIDE MERIDIAN WEST

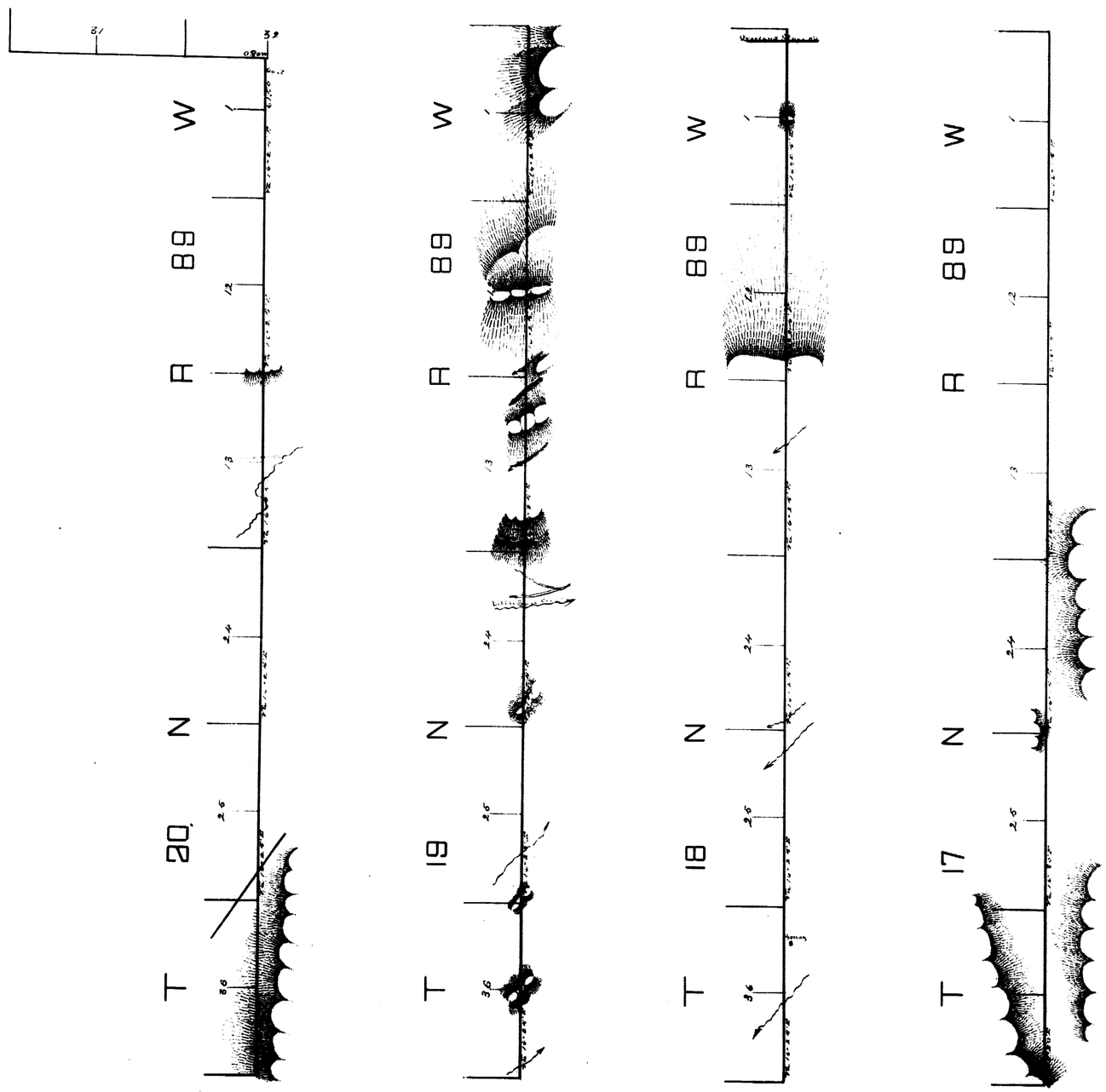

Surveys Designated	By Whom Surveyed	Date of Contract	Amt of Surveys	When Surveyed
11th Guide Meridian	William O Dawney	June 25th 1872		Sept 21- Oct 2nd 1872

I hereby certify that the above Diagram of the 11th Guide Meridian West of the 6th Principal Meridian between the 4th and 5th Standard Parallel North, in Wyoming Territory, is strictly conformable to the field notes of the survey thereof on file in this Office, which have been examined and approved

Surveyor Generals Office
Cheyenne Wyo. Dec. 2nd 1872

Silas Reed
Sur. Genl

FOURTH STANDARD PARALLEL NORTH

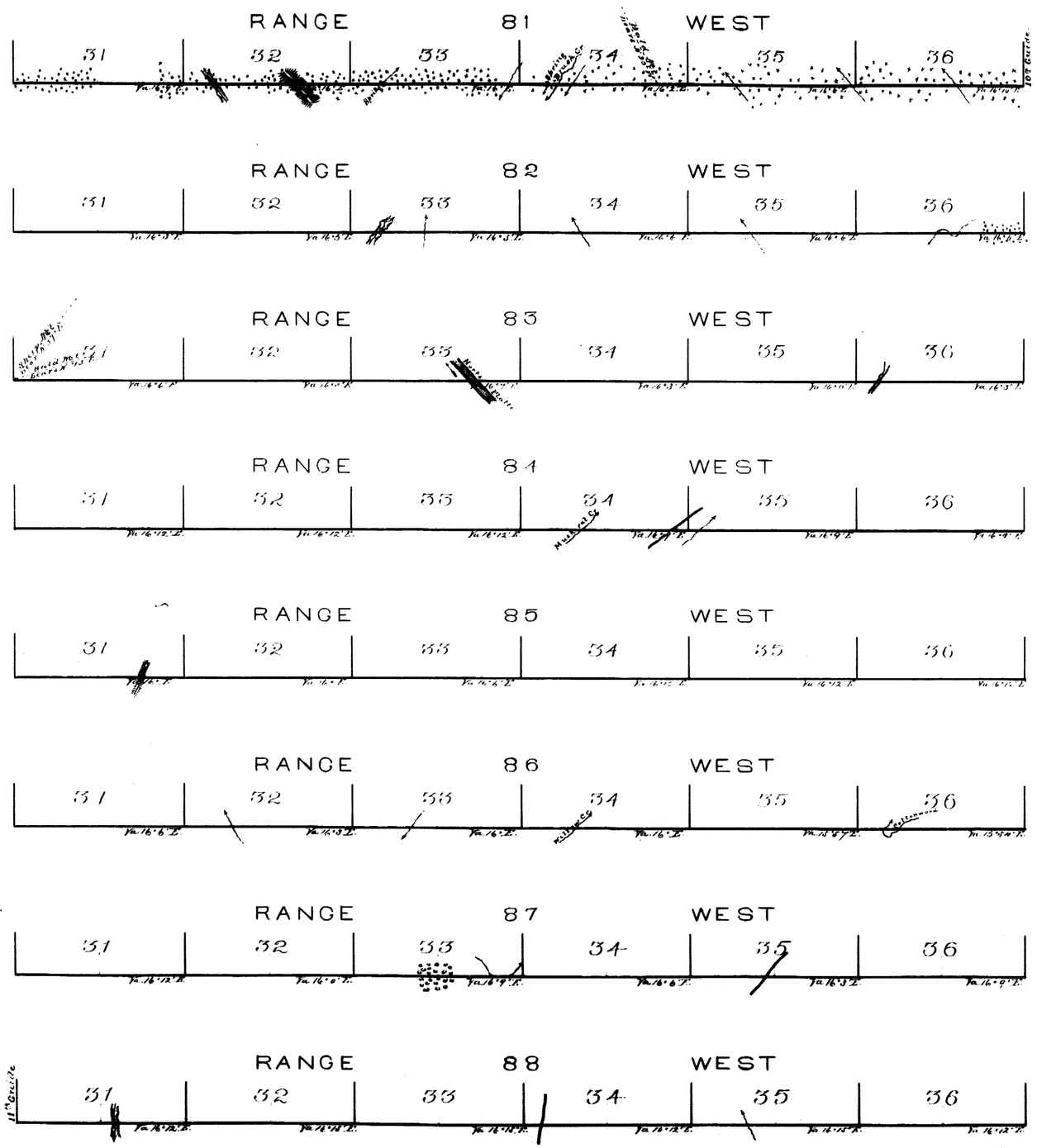

Surveys Designated	By Whom Surveyed	Date of Contract	Amt of Surveys	When Surveyed
4th Standard Par.l	Nathan P. Cook	August 30th 1870	48 Miles	Nov. 21st-29th 1871

I hereby Certify that the above Map of the 4th Standard Parallel North of the Colorado Base Line, between Ranges 80 and 89 West of the 6th Principal Meridian, in Wyoming Territory, is strictly conformable to the field notes of the Survey thereof, on file in this Office, which have been examined and approved.

Surveyor Generals Office
Cheyenne W. T. Feby. 15th 1871 } Silas Reed Surv. Gen.l

Indexed

EXTERIOR LINES

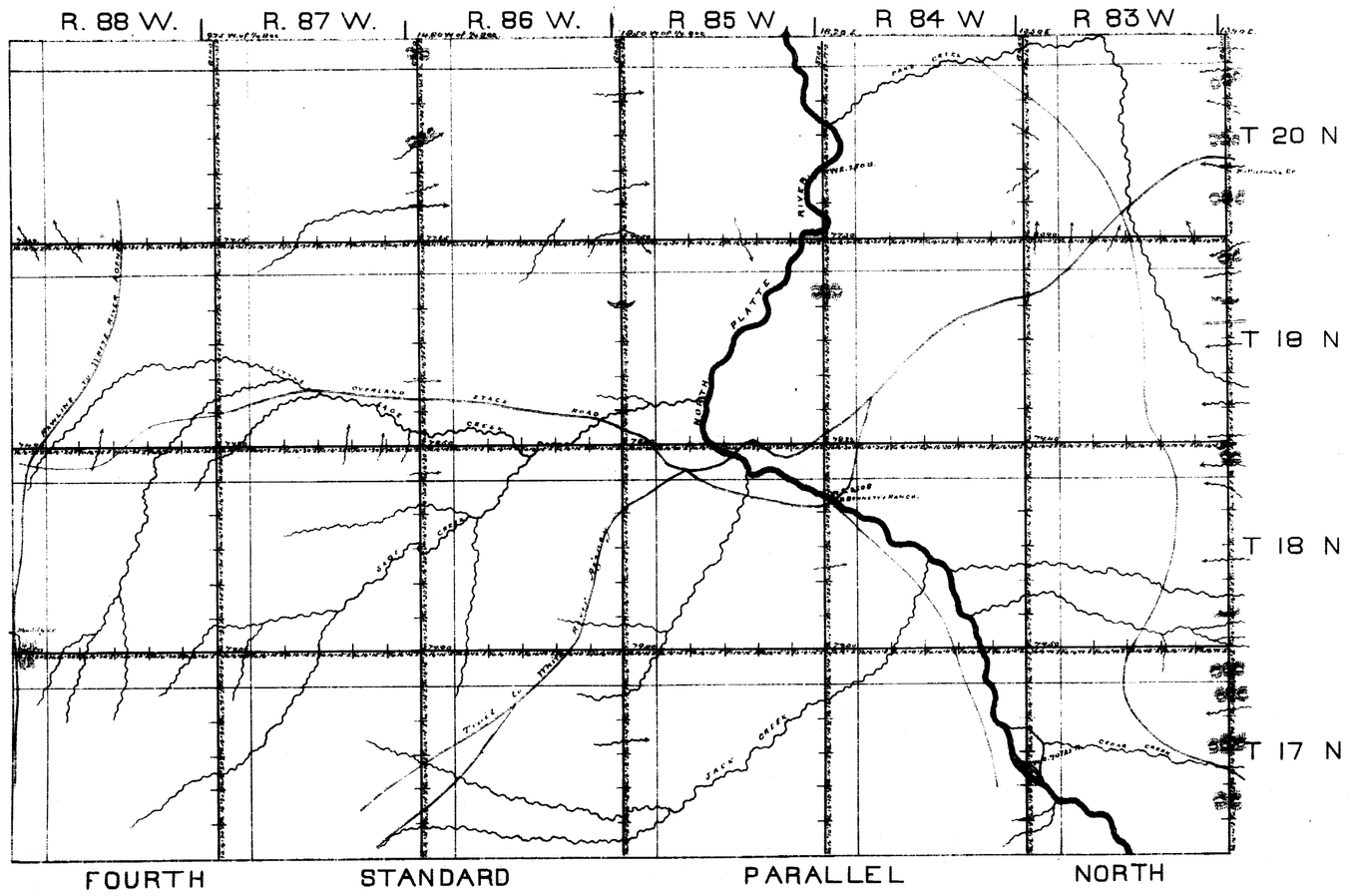

Surveys Designated	By Whom Surveyed	Date of Contract	Amt. of Surveys	When Surveyed
Exterior Lines	William O. Downey	June 25th 1872	249 · 75 · 74	Aug. 19th - Oct 16th
Connections	" "	" "	7 · 7 · 45	1872.

I hereby certify that the above Diagram of the Exterior Lines of Townships 17, 18, 19 and 20 North, Ranges 83, 84, 85, 86, 87 and 88 West of the 6th Principal Meridian, in Wyoming Territory, is strictly conformable to the field notes of the survey thereof, on file in this Office, which have been examined and approved.

Surveyor General's Office
Cheyenne Wyo. Dec. 2d 1872.

Silas Reed
Surr. Genl.