6995

ORIGINAL

TOWNSHIP 17 NORTH, RANGE 89 WEST OF THE SIXTH PRINCIPAL MERIDIAN, WYOMING.

DEPENDENT RESURVEY

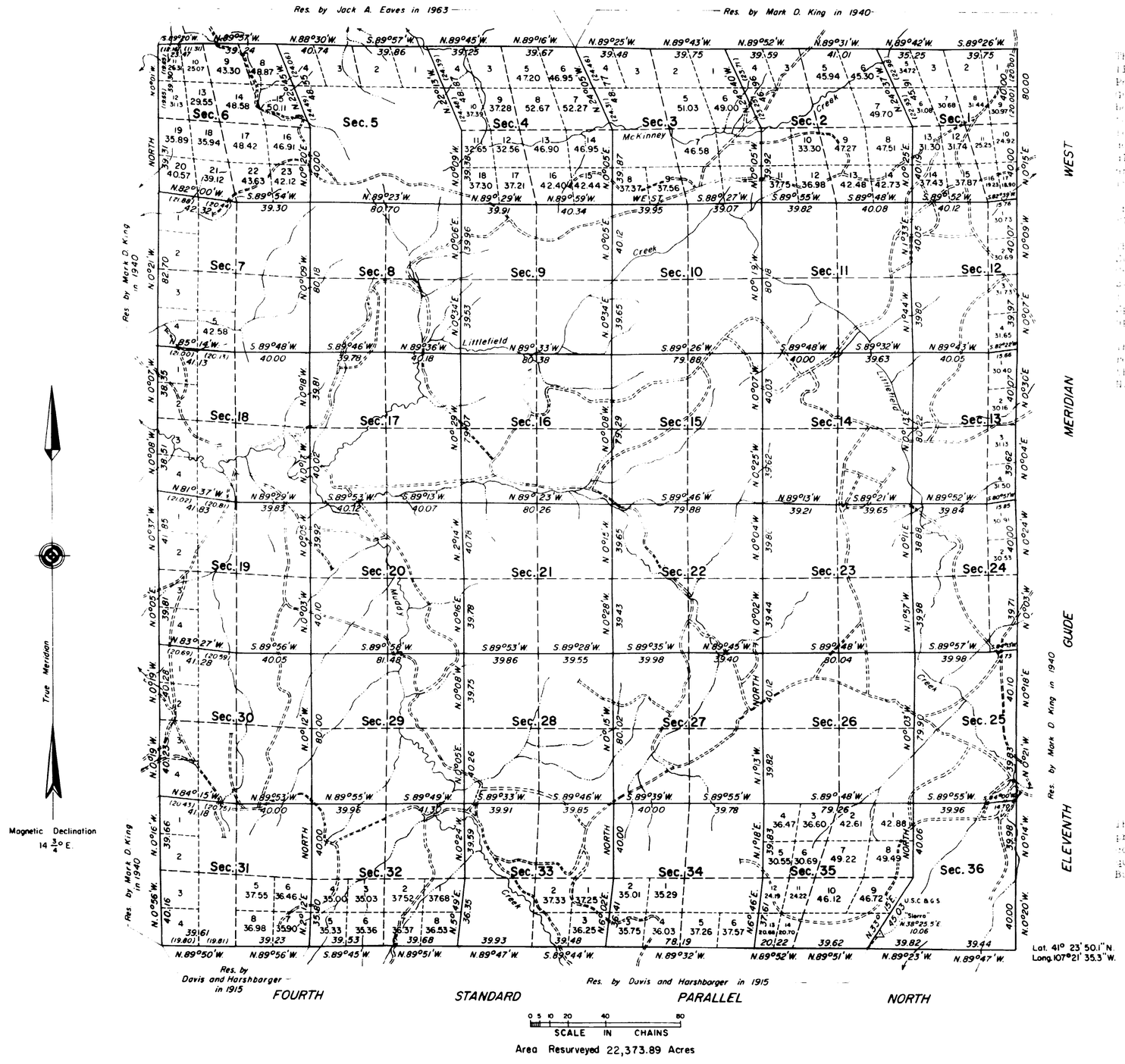

Area Resurveyed 22,373.89 Acres

This plat represents a retracement and reestablishment of a portion of the Fourth Standard Parallel North, through R. 89 W., the Eleventh Guide Meridian West, through T. 17 N., the west boundary and the subdivisional lines, designed to restore the corners in their true original locations according to the best available evidence. Excepting as new or modified vacant subdivisions are shown hereon, the lottings and areas are as shown on the plat approved March [illegible], [illegible].

The history of prior survey is contained in the field note record.

This resurvey was executed by [illegible], Supervisory Cadastral Surveyor, [illegible], Cadastral Surveyor, and [illegible], Supervisory Surveying Technician, beginning [illegible], and completed June [illegible], [illegible] Special Instructions for Group No. [illegible], Wyoming, approved April [illegible].

The west three miles of the north boundary were resurveyed by Jack A. Eaves, concurrently under this same group as the south boundary of T. 17 N., R. 89 W.

UNITED STATES DEPARTMENT OF THE INTERIOR
BUREAU OF LAND MANAGEMENT
Washington, D. C. May [illegible], [illegible]

This plat is strictly conformable to the approved field notes, and the survey, having been correctly executed in accordance with the requirements of law and the regulations of this Bureau, is hereby accepted.

For the Director

[signature]

Chief, Division of Engineering

W.H.B.

2110-A

17-89

(26)

accession no 3560

60

TOWNSHIP No 17 NORTH. RANGE No 89 WEST of the 6TH Principal MERIDIAN.

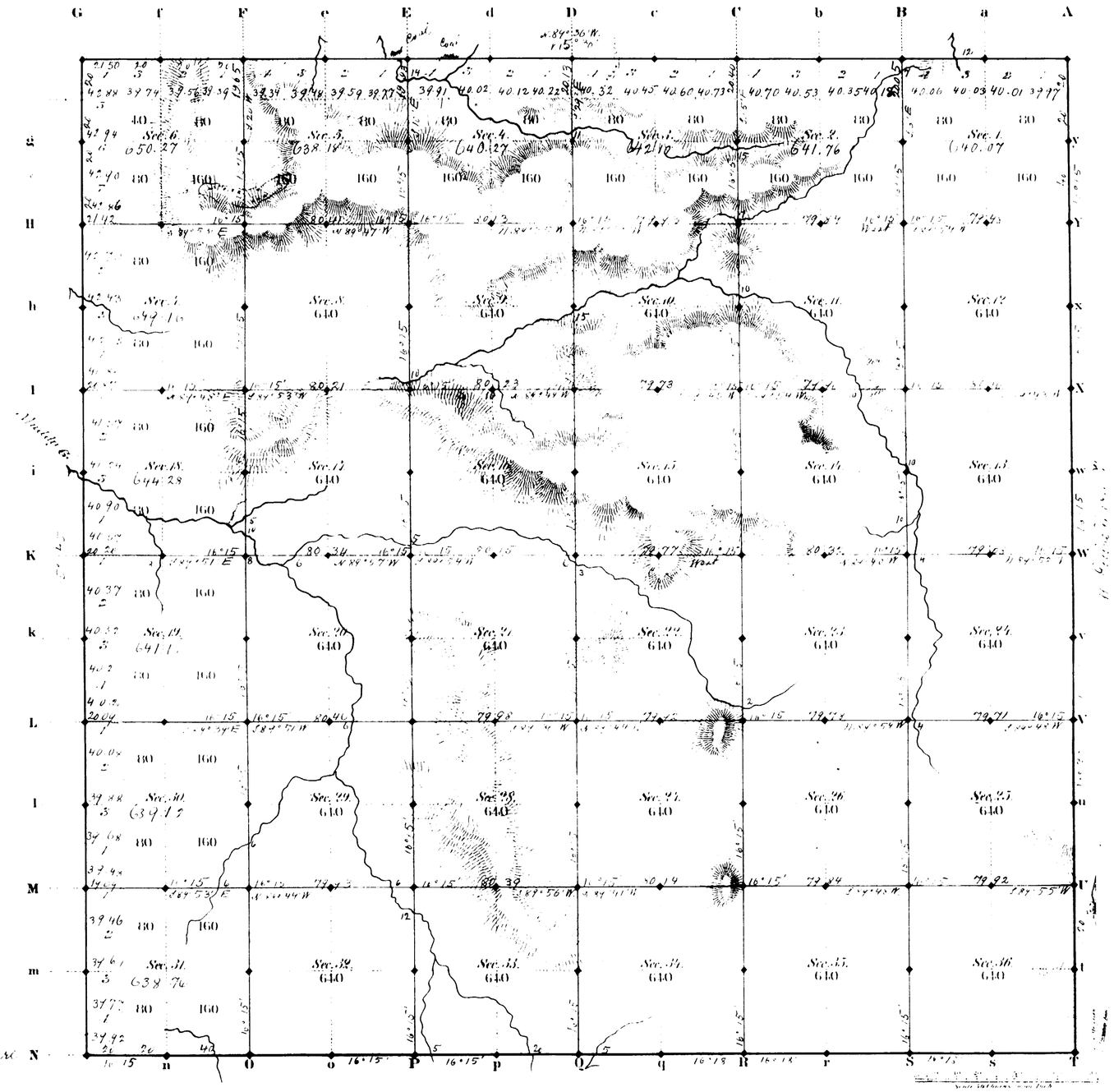

Total number of Acres 23.065.13

Surveys Designated	By Whom Surveyed	Date of Contract	Amount of Surveys Mls	Chs	Lks	When Surveyed	Magnetic Declination
W. & N. Township lines	Alfred M. Rogers	June 15 1875	12	1	50	July 2, 3, 1875	15° 36 East
Subdivisions	Wm O. Downey	July 8, 1882	60	2	78	Aug. 25-28, 1882	16° 5' "
Connections							
11 Lute M. W.	"	June 25, 1872	6	00	00	Sept 28 & 30, 1872	
4 Hand P. N.	" N. P. Cook "	Aug 30, 1870	6	00	00	Nbr. 29 & 30 1870	

The above Map of Township No 17 North of Range No 89 West of the Sixth Principal Meridian Wyoming Territory is strictly conformable to the field notes of the survey thereof on file in this Office, which have been examined and approved.

Surveyor General's Office.
Cheyenne Wyoming
March 10th 1884

Edw. C. Davis
" Pri. Sen."

2110

17-89

6308

ORIGINAL

TOWNSHIPS Nos. 17 AND 18 NORTH, RANGES Nos. 89, 90, 91 AND 92 WEST OF THE SIXTH PRINCIPAL MERIDIAN, WYOMING

DEPENDENT RESURVEY OF EXTERIOR LINES

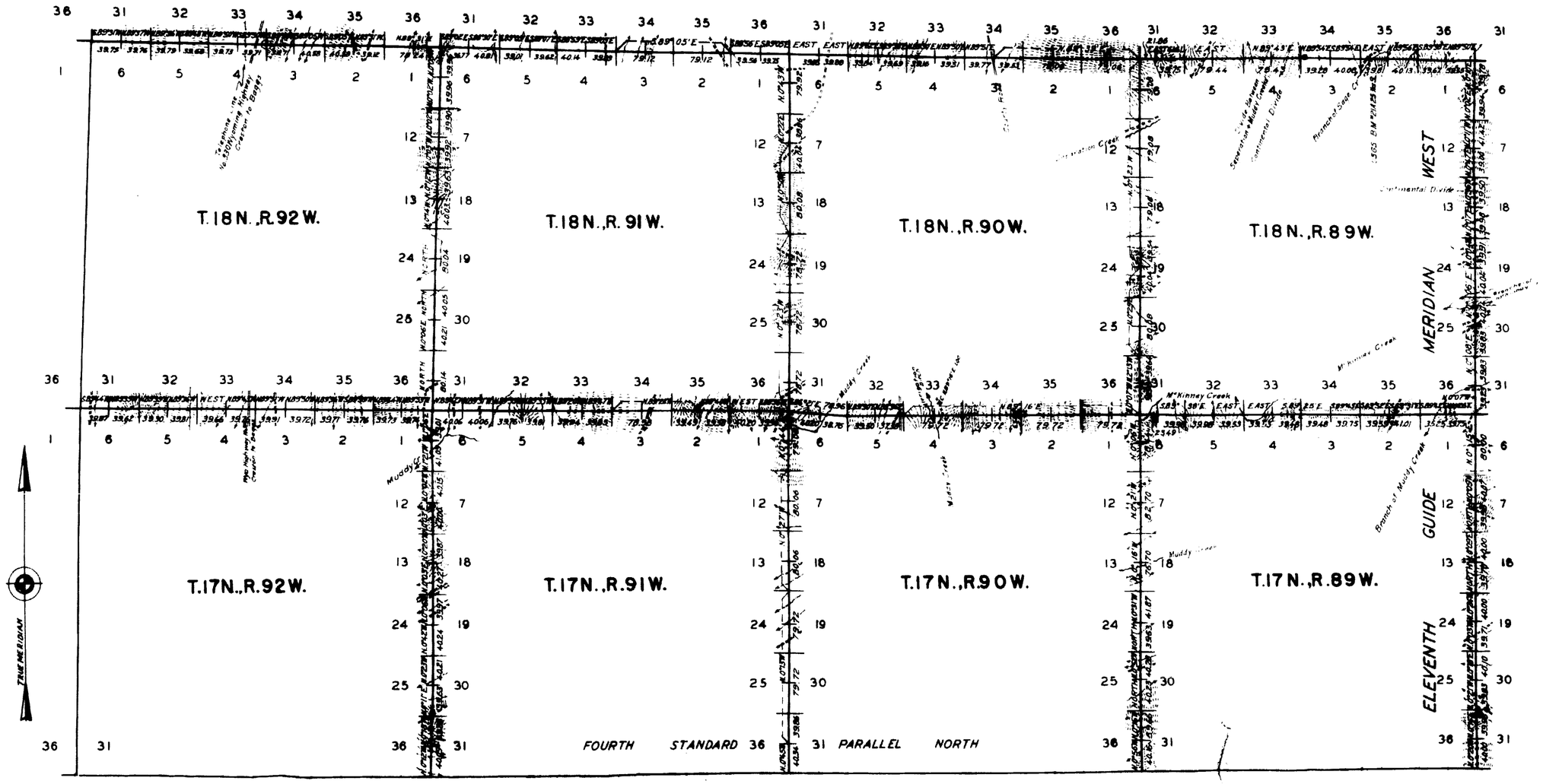

Resurvey authorized by General Land Office letter "E" dated June 12, 1937

UNITED STATES DEPARTMENT OF THE INTERIOR
General Land Office

Denver, Colorado Aug. 25, 1943

The above plat of the exterior lines of Townships Nos. 17 and 18 North, Ranges Nos. 89, 90, 91 and 92 West of the Sixth Principal Meridian, Wyoming, is strictly conformable to the field notes of the resurvey thereof which have been examined and approved

Russell H. Allen
Acting Assistant Supervisor of Surveys

Washington, D.C., Sept. 2, 1943

The resurvey represented by this plat having been correctly executed in accordance with the requirements of law and the regulations of this office, is hereby accepted.

Joel David Wolfsohn
Assistant Commissioner

Scale: 100 chains to an inch

LINES DESIGNATED	BY WHOM SURVEYED	GROUP NO.	GROUP DATE	MILEAGE MLS.	MILEAGE CHS.	WHEN SURVEYED BEGUN	WHEN SURVEYED COMPLETED
EXTERIOR	MARK D. KING	164	JULY 7, 1939			SEPT. 1, 1939	JULY 13, 1940

3038

Transmitted to [illegible]
May 16, 1941

(8) Indexed

440

EXTERIOR LINES.

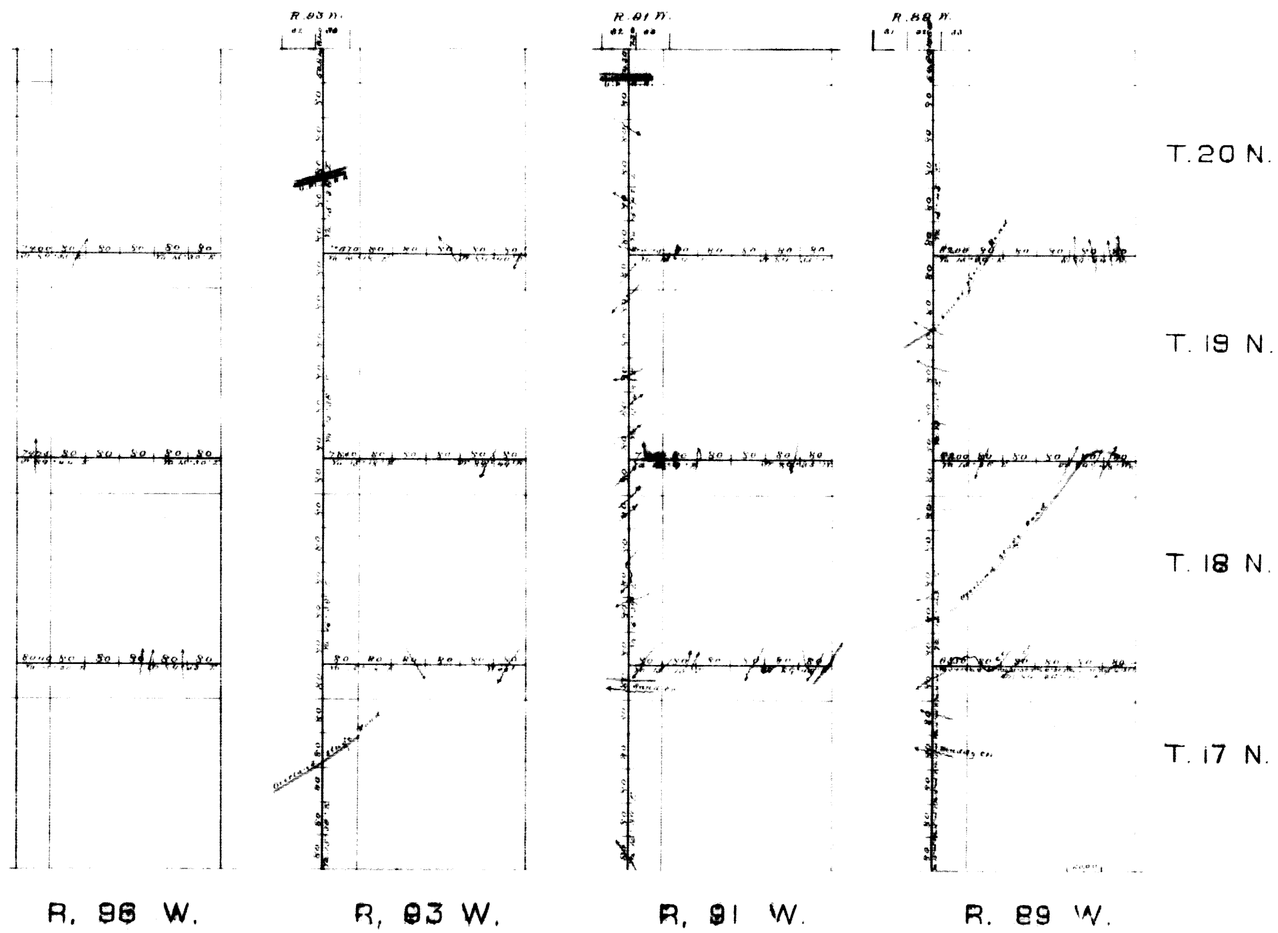

Surveys Designated	By Whom Surveyed	Date of Contract	Amount of Surveys	When Surveyed
Townships Exteriors	Alfred H. Rogers	June 15th 1875	142 · 19 · 14	July 2 - Aug't 4. 1876
Connections	" " "	" " "	" 13 · 38	" " "

I hereby certify that the above Diagram of the Exterior Lines of Townships 17, 18, 19 and 20 North, of Ranges 89, 91, 93, and 96 West of 6th Principal Meridian, in Wyoming Territory, is strictly conformable to the field notes of the survey thereof, on file in this Office, which have been examined and approved.

Surveyor Generals Office
Cheyenne Wyo. October 19th 1875

Edw. C. David
Sur. Gen.

Index 8.

ELEVENTH GUIDE MERIDIAN WEST

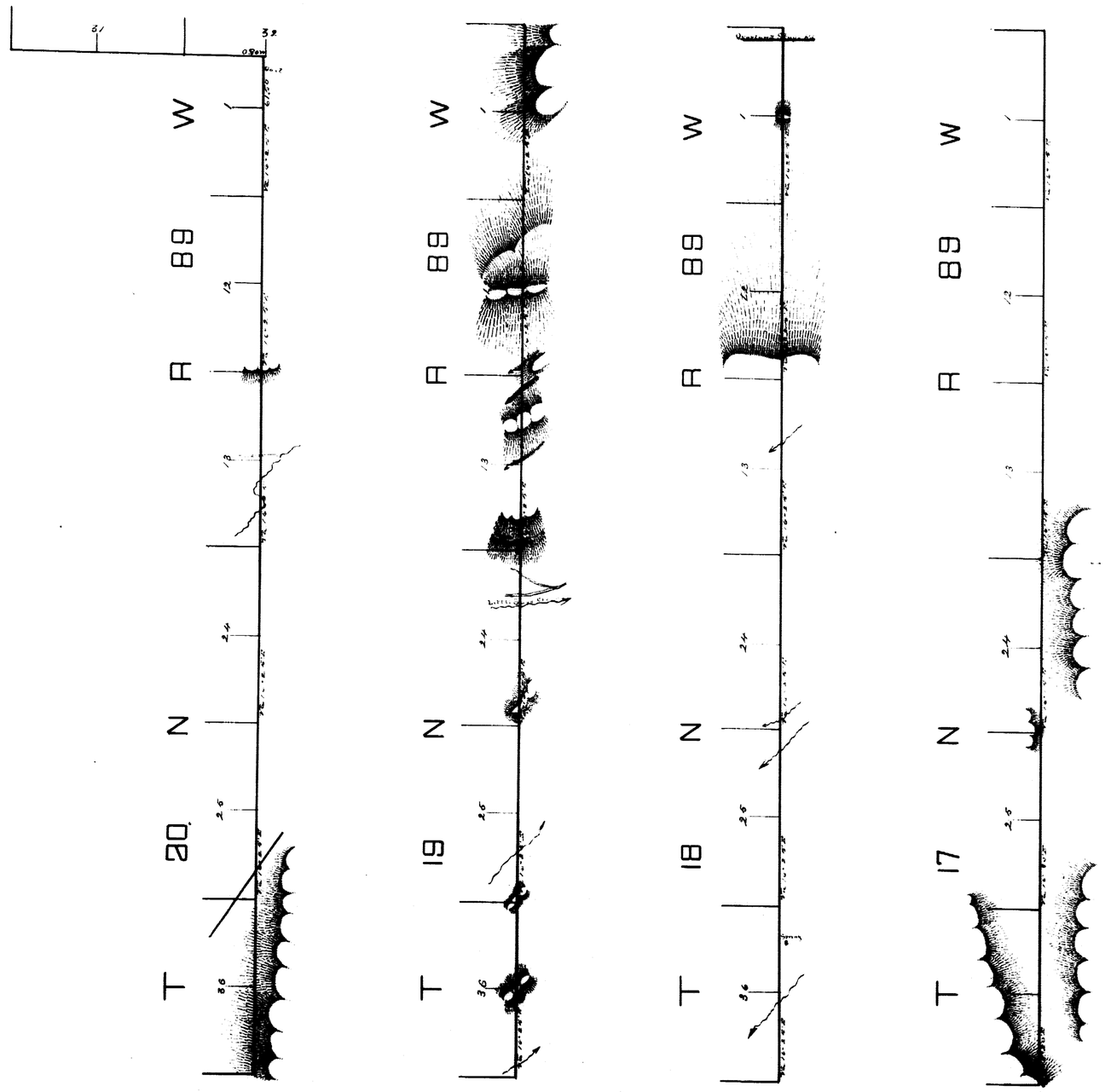

Surveys Designated	By Whom Surveyed	Date of Contract	Amt of Surveys	When Surveyed
11th Guide Meridian	William O Downey	June 26th 1872		Sept 27- Oct 2nd 1872

I hereby certify that the above Diagram of the 11th Guide Meridian West of the 6th Principal Meridian between the 4th and 6th Standard Parallel North, in Wyoming Territory, is strictly conformable to the field notes of the survey thereof on file in this Office, which have been examined and approved.

Surveyor Generals Office
Cheyenne Wyo. Dec 2nd 1872

Silas Reed
Sur. Genl

FOURTH STANDARD PARALLEL NORTH

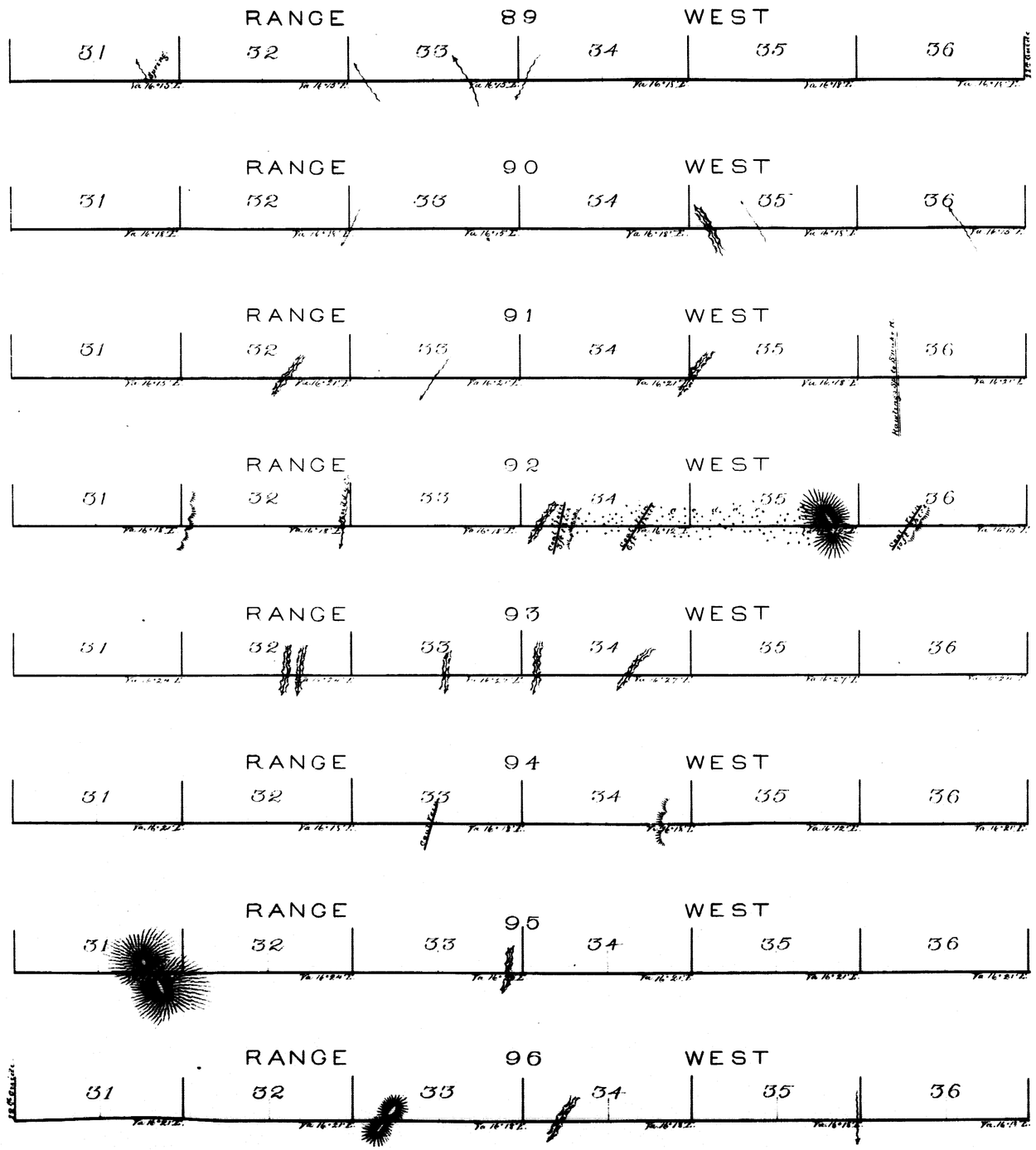

Survey Designated	By Whom Surveyed	Date of Contract	Amt of Surveys	When Surveyed
4th Standard Par.	Nathan P. Cook	August 30th 1870	48 Miles	Nov 29th - Dec 5th 1871

I hereby certify that the above Map of the 4th Standard Parallel North of the Colorado Base Line, between Ranges 88 and 97 West of the 6th Principal Meridian in Wyoming Territory, is strictly conformable to the field notes of the survey thereof, on file in this Office, which have been examined and approved.

Surveyor General's Office
Cheyenne W.T. May 11th 1871

Silas Reed Surv. Genl.

19
14