72

3976

TOWNSHIP No. 18 NORTH, RANGE No. 79 WEST of the 6th Principal MERIDIAN.

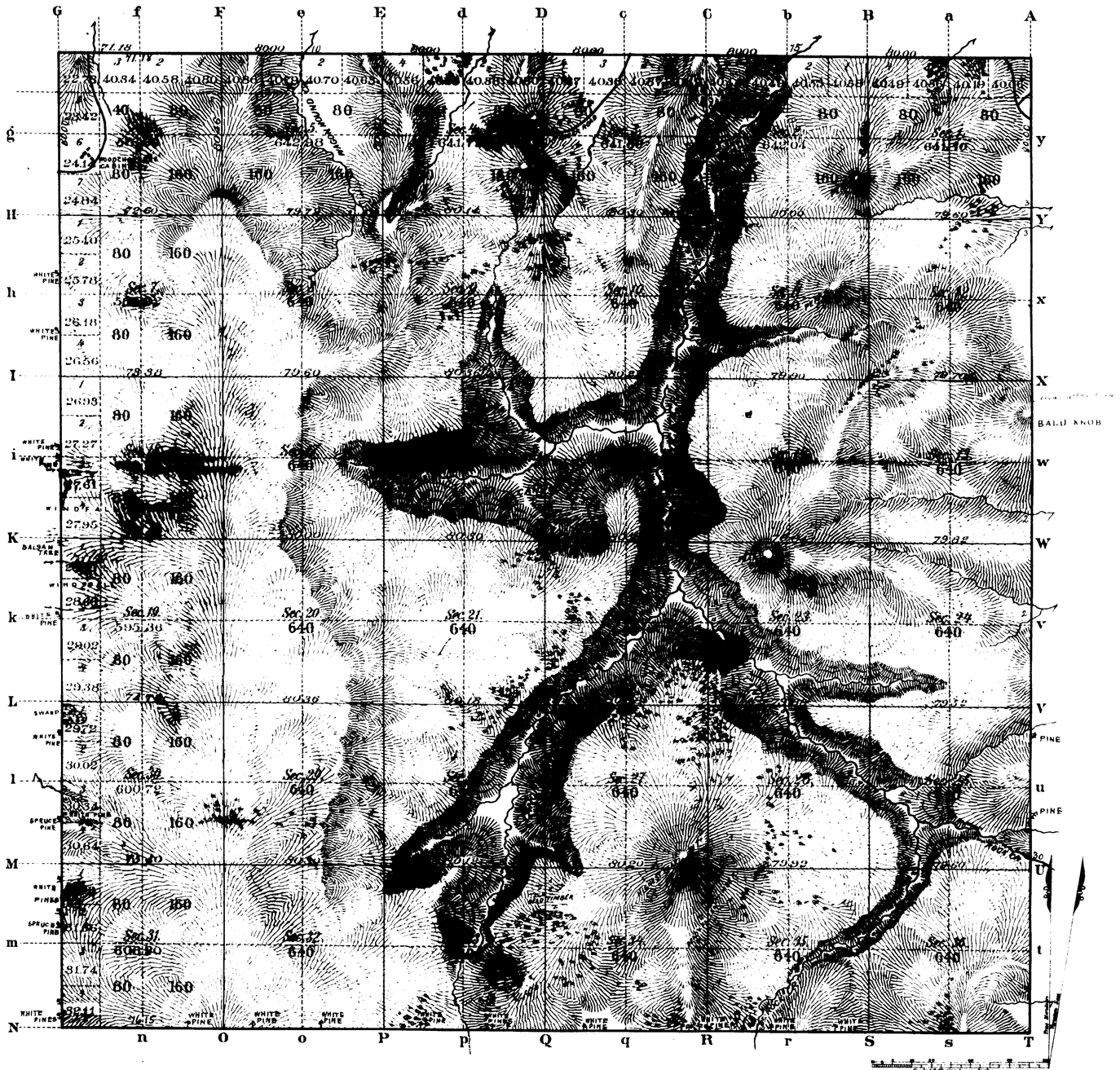

All Lines Charged thus at unguented rates.

Total number of Acres 22,762.09

Surveys Designated	By Whom Surveyed	Date of Contract	Amount of Surveys Mls.	Chs.	Lks.	When Surveyed	Magnetic Declination
Township lines							
Subdivisions	R. M. Jones	Feb. 20th 1884	59	23	68	June 22-28, 1884	15°30'-16°10' E.
Connections							
Retracings	" " "	" " "	5	71	18	June 22, 1884	

The above Map of Township No. 18 North Range No. 79 West of the Sixth Principal Meridian Wyoming Territory is strictly conformable to the field notes of the survey thereof on file in this Office, which have been examined and approved

Surveyor General's Office, John W. Meldrum
Cheyenne, Wyoming
October 9th 1884
Sur. Genl.

A. GAST & CO. - ST. LOUIS & N.Y.

2298

18 - 79

Acces. No. 6254

ORIGINAL

SHEET 1 OF 2.

TOWNSHIPS Nos 18, 19 & 20 NORTH, RANGES Nos 78, 79, 80 & 81 WEST OF THE SIXTH PRINCIPAL MERIDIAN, WYOMING

DEPENDENT RESURVEY OF EXTERIOR LINES

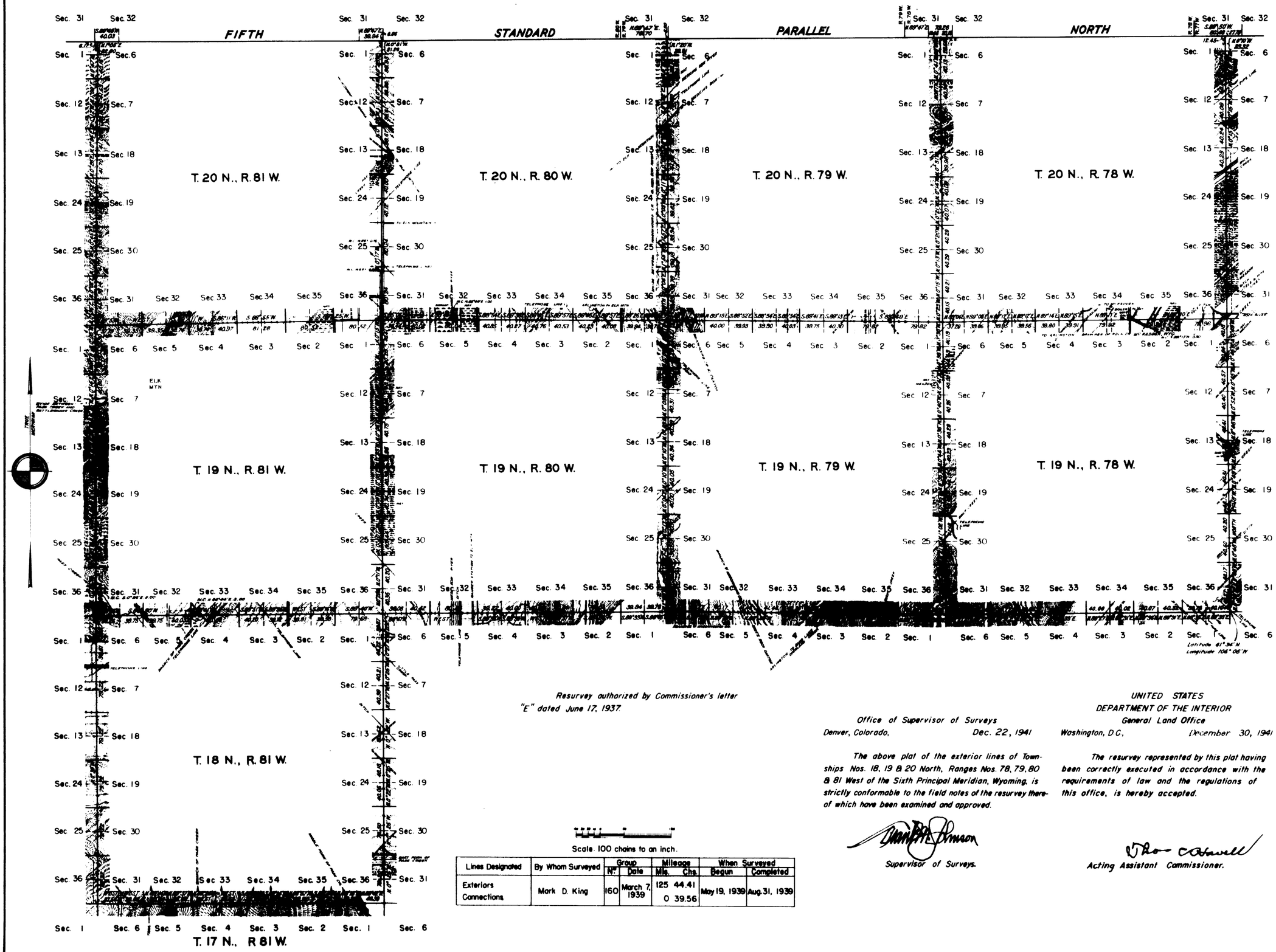

Resurvey authorized by Commissioner's letter "E" dated June 17, 1937.

Scale. 100 chains to an inch.

Lines Designated	By Whom Surveyed	Group No.	Group Date	Mileage Mls.	Mileage Chs.	When Surveyed Begun	When Surveyed Completed
Exteriors	Mark D. King	160	March 7, 1939	125	44.41	May 19, 1939	Aug. 31, 1939
Connections				0	39.56		

Office of Supervisor of Surveys
Denver, Colorado, Dec. 22, 1941

The above plat of the exterior lines of Townships Nos. 18, 19 & 20 North, Ranges Nos. 78, 79, 80 & 81 West of the Sixth Principal Meridian, Wyoming, is strictly conformable to the field notes of the resurvey thereof which have been examined and approved.

Supervisor of Surveys.

UNITED STATES
DEPARTMENT OF THE INTERIOR
General Land Office
Washington, D.C., December 30, 1941

The resurvey represented by this plat having been correctly executed in accordance with the requirements of law and the regulations of this office, is hereby accepted.

Acting Assistant Commissioner.

3025

Trans & Chg. L.O.

(9) Indexed

545

54

EXTERIOR LINES.



Surveys designated.	By whom surveyed	Date of contract	Amount of surveys.	When surveyed
Township lines	L. M. Lampton	Aug 21.1877	119 . 27 . 62	Sept & Oct. 1877.
Connections.	" " "	" " "	6 . 56	" " " "

I hereby certify that the above diagram of the exterior lines of Townships 17 18, 19, and 20 N. Ranges 79 80 81 and 82 West of the 6th Principal Meridian, in Wyoming Territory, is strictly conformable to the field notes of the survey thereof on file in this office, which have been examined and approved.

Surveyor General's Office,
Cheyenne, Wyo Nov 24 1877.

Edw. C. David
Surveyor General.

460