7818 Click Here for Field Notes

ORIGINAL

TOWNSHIP 18 NORTH, RANGE 80 WEST, OF THE SIXTH PRINCIPAL MERIDIAN, WYOMING.

DEPENDENT RESURVEY AND SUBDIVISION OF SECTIONS

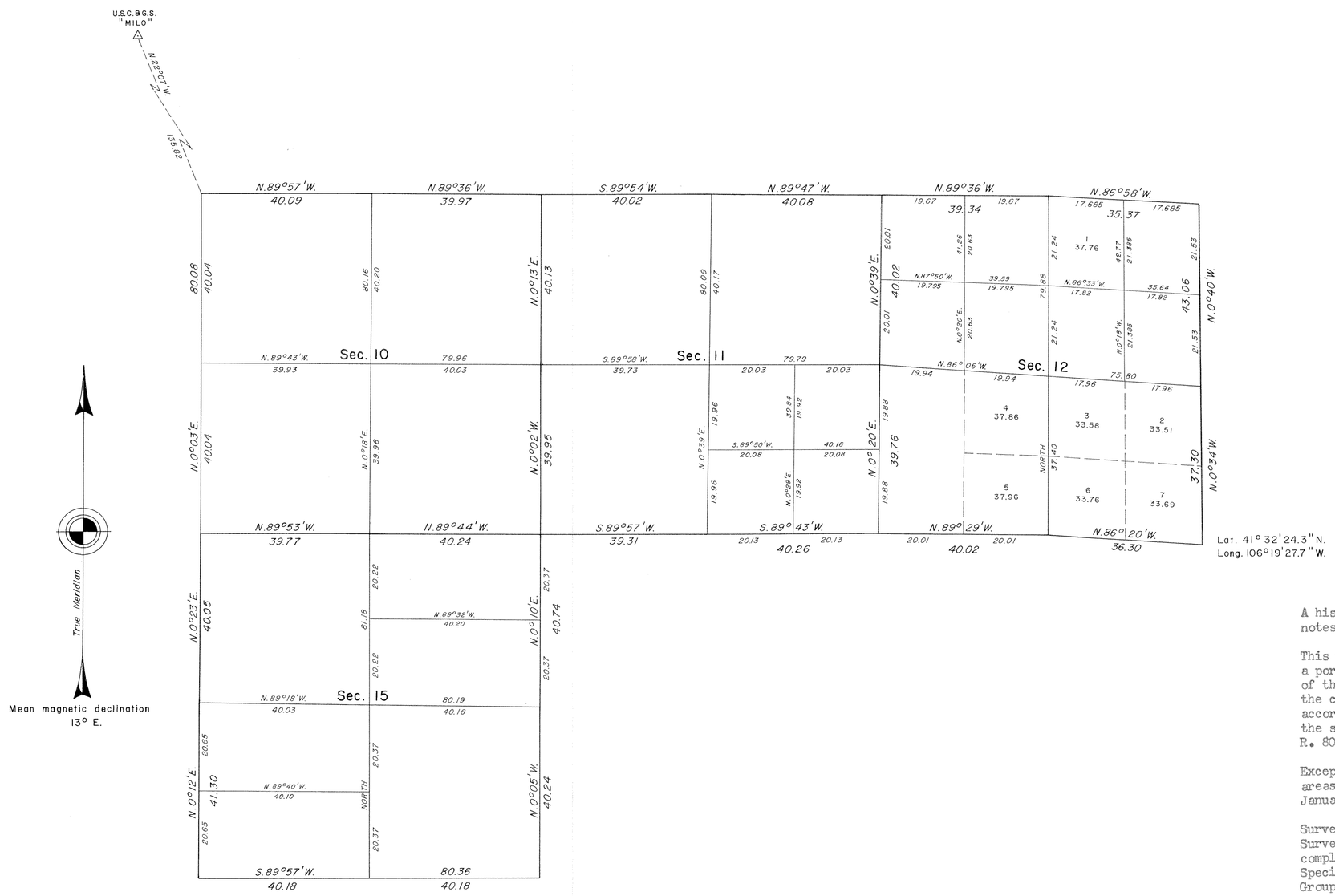

A history of surveys is contained in the field notes.

This plat represents the dependent resurvey of a portion of the east boundary and a portion of the subdivisional lines designed to restore the corners in their true original locations according to the best available evidence, and the subdivision of certain sections, T. 18 N., R. 80 W., Sixth Principal Meridian, Wyoming.

Except as indicated hereon, the lottings and areas are as shown on the plat approved January 3, 1884.

Survey executed by Anthony Mule', Cadastral Surveyor, beginning June 27, 1982, and completed September 22, 1982, pursuant to Special Instructions dated June 10, 1982, for Group No. 436, Wyoming.

UNITED STATES DEPARTMENT OF THE INTERIOR
BUREAU OF LAND MANAGEMENT

Cheyenne, Wyoming October 1, 1987

This plat is strictly conformable to the approved field notes, and the survey, having been correctly executed in accordance with the requirements of law and the regulations of this Bureau, is hereby accepted.

For the Director

Richard L. Oakes

Chief Cadastral Surveyor for Wyoming

10 5 0 20 40 60 80
Scale in Chains

W.H.B.

1897 A

(24)

2919

57

TOWNSHIP No 18 NORTH RANGE No 80 WEST of the 6th Principal MERIDIAN.

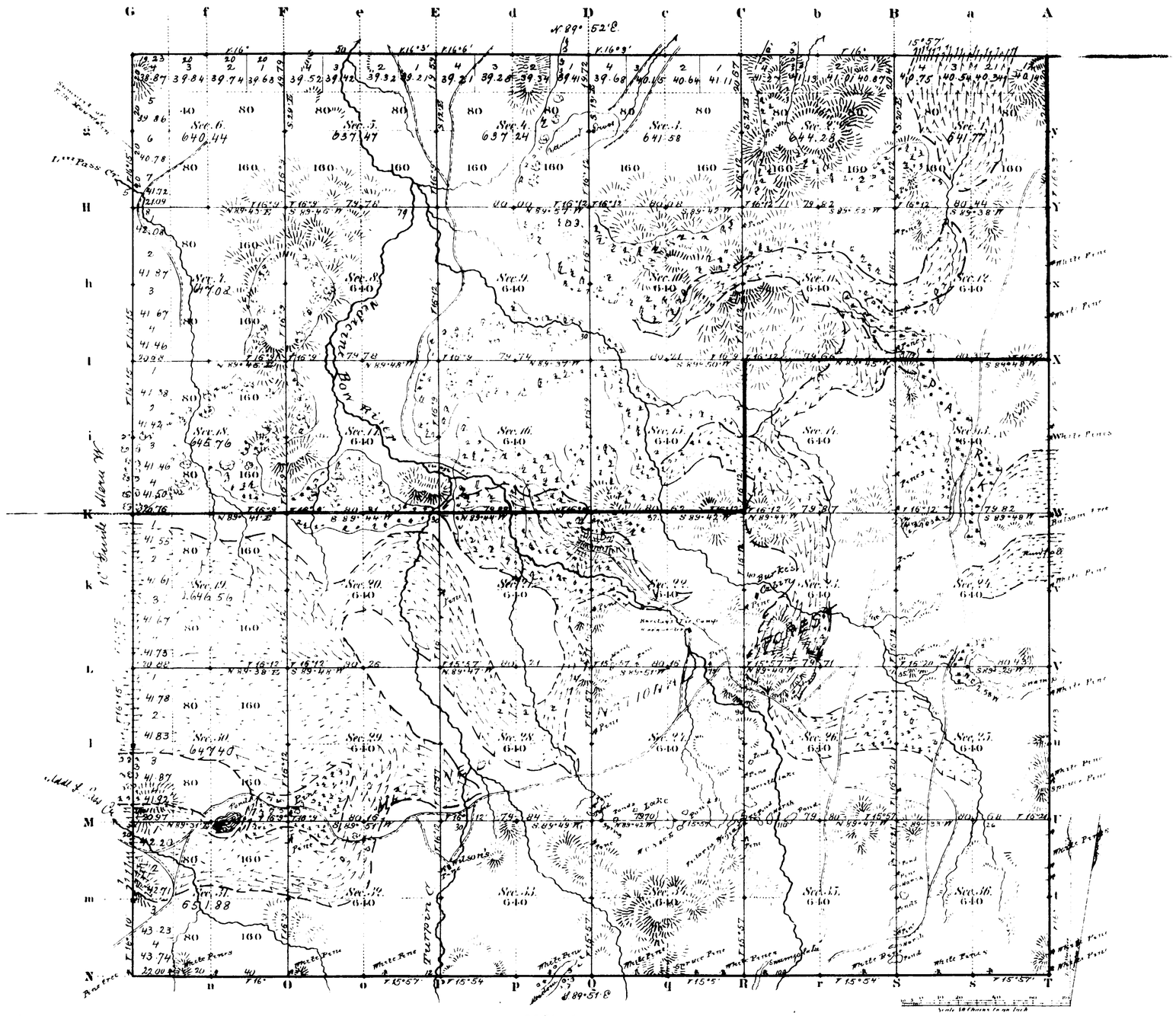

Total number of Acres 23081.46

Surveys Designated	By Whom Surveyed	Date of Contract	Amount of Surveys Miles	Chs	Lks	When Surveyed	Magnetic Declination
S.B.& N. Township lines	L. M. Lansingh	Aug 24. 1877	18	01	23	Sept. 14-17, 20, 21, 1877	16° 5' East
Subdivisions	W. O. Owen	July 23, 1883	60	05	83	Sept. 18 27, 1883	16° " "
Connections							
10th Guide Mer. W.	C. B. Thomas	July 1, 1871	6	00	00	Aug 12 & 14, 1871	

The above Map of Township No 18 North Range No 80 West of the Sixth Principal Meridian Wyoming Territory is strictly conformable to the field notes of the survey thereof on file in this Office, which have been examined and approved

Surveyor Generals Office.
Cheyenne Wyoming
January 3rd 1884

Edw. C. David
Surv. Genl.

1897

A. Grant & Co. St. Louis Mo.

18 - 80

Accs. No. 6254

ORIGINAL

TOWNSHIPS Nos 18, 19 & 20 NORTH, RANGES Nos 78, 79, 80 & 81 WEST OF THE SIXTH PRINCIPAL MERIDIAN, WYOMING

SHEET 1 OF 2.

DEPENDENT RESURVEY OF EXTERIOR LINES

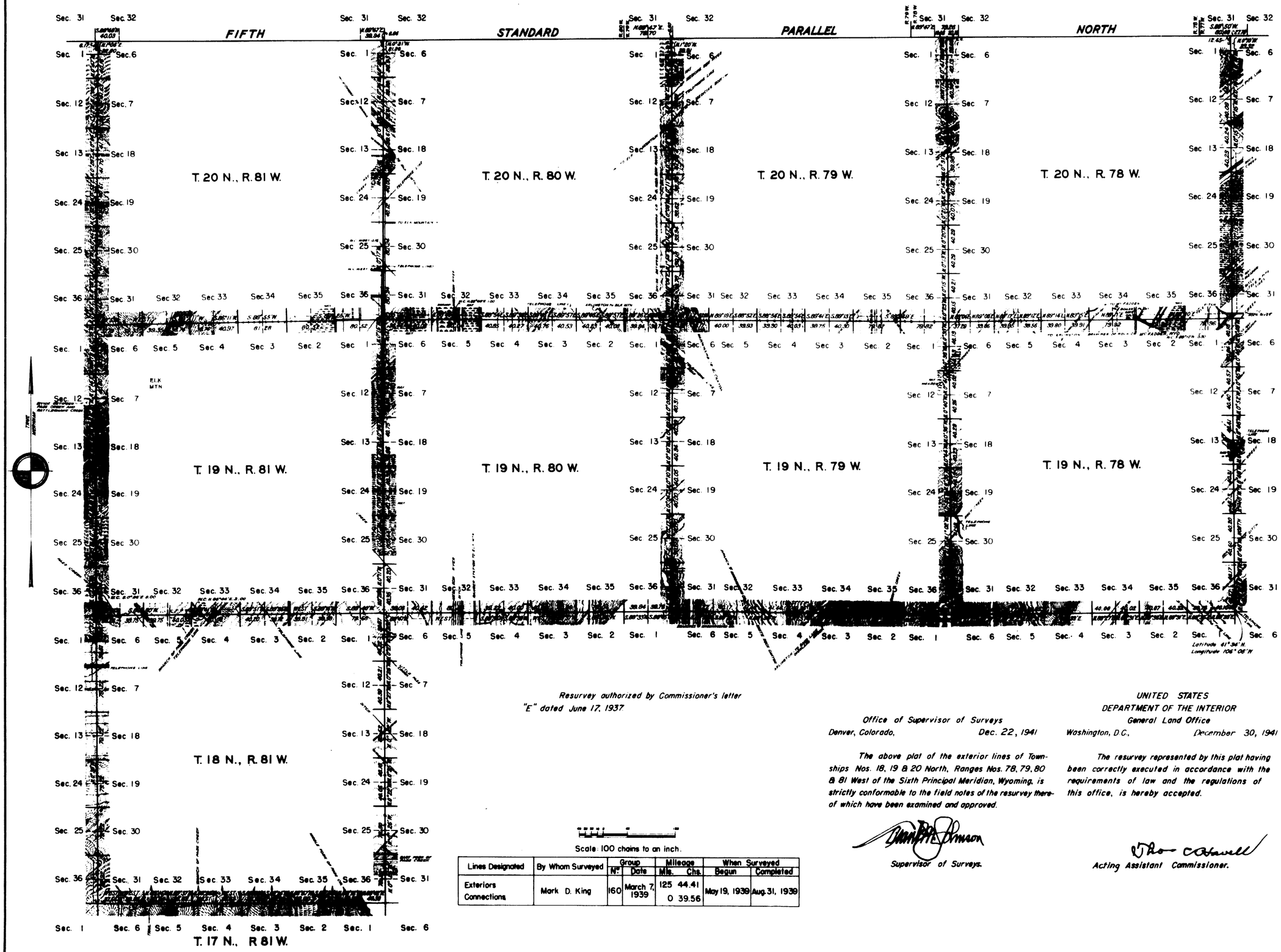

Resurvey authorized by Commissioner's letter "E" dated June 17, 1937.

Scale: 100 chains to an inch.

Lines Designated	By Whom Surveyed	Group No.	Group Date	Mileage Mls.	Mileage Chs.	When Surveyed Begun	When Surveyed Completed
Exteriors Connections	Mark D. King	160	March 7, 1939	125	44.41	May 19, 1939	Aug. 31, 1939
				0	39.56		

Office of Supervisor of Surveys
Denver, Colorado, Dec. 22, 1941

The above plat of the exterior lines of Townships Nos. 18, 19 & 20 North, Ranges Nos. 78, 79, 80 & 81 West of the Sixth Principal Meridian, Wyoming, is strictly conformable to the field notes of the resurvey thereof which have been examined and approved.

Supervisor of Surveys.

UNITED STATES
DEPARTMENT OF THE INTERIOR
General Land Office
Washington, D.C., December 30, 1941

The resurvey represented by this plat having been correctly executed in accordance with the requirements of law and the regulations of this office, is hereby accepted.

Acting Assistant Commissioner.

3025

Trans to Clay C.O.

(9) Indexed

545

54

EXTERIOR LINES.

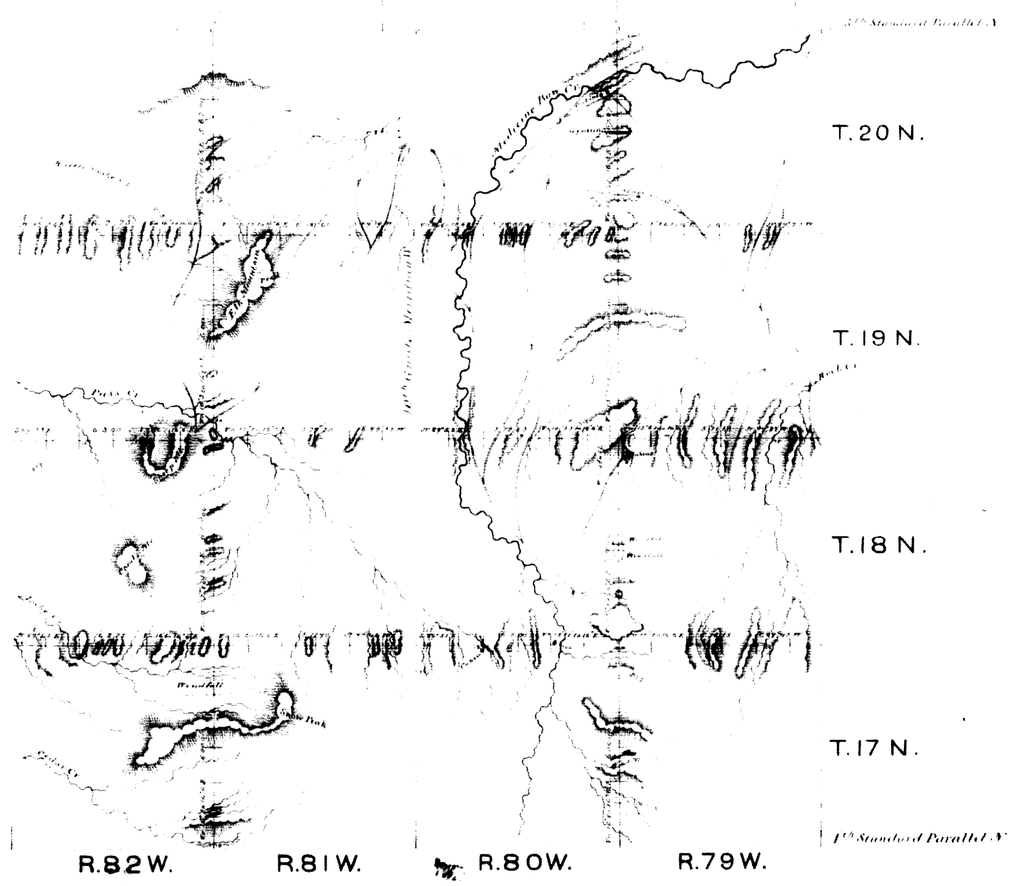

Surveys designated.	By whom surveyed	Date of contract	Amount of surveys.	When surveyed
Township lines Connections.	L. N. Lampton	Aug 21. 1877	119 . 27 . 62 / 6 . 56	Sept & Oct. 1877.

I hereby certify that the above diagram of the exterior lines of Townships 17, 18, 19, and 20 N. Ranges 79, 80, 81 and 82 West of the 6th Principal Meridian, in Wyoming Territory, is strictly conformable to the field notes of the survey thereof on file in this office, which have been examined and approved.

Surveyor Generals Office,
Cheyenne, Wyo. Nov 24. 1877.

Edw. C. David
Surveyor General.

460

TENTH GUIDE MERIDIAN WEST



Surveys Designated	By Whom Surveyed	Date of Contract	Amt of Surveys	When Surveyed
10th Guide Merid. West	John B. Thomas	July 1st 1871	47 · 61 · 22 2 · 75	Aug. 7-26 1871.

I hereby certify that the above Diagram of the 10th Guide Meridian West of 6th Principal Meridian, between the 4th and 8th Standard Parallels North, in Wyoming Territory, is strictly conformable to the field Notes of the Survey thereof, on file in this Office, which have been examined and approved

Surveyor General's Office
Cheyenne Wyo. Dec. 27. 1871

Silas Reed
Surv. Genl.