6996

ORIGINAL

TOWNSHIP 18 NORTH, RANGE 89 WEST OF THE SIXTH PRINCIPAL MERIDIAN, WYOMING.

DEPENDENT RESURVEY

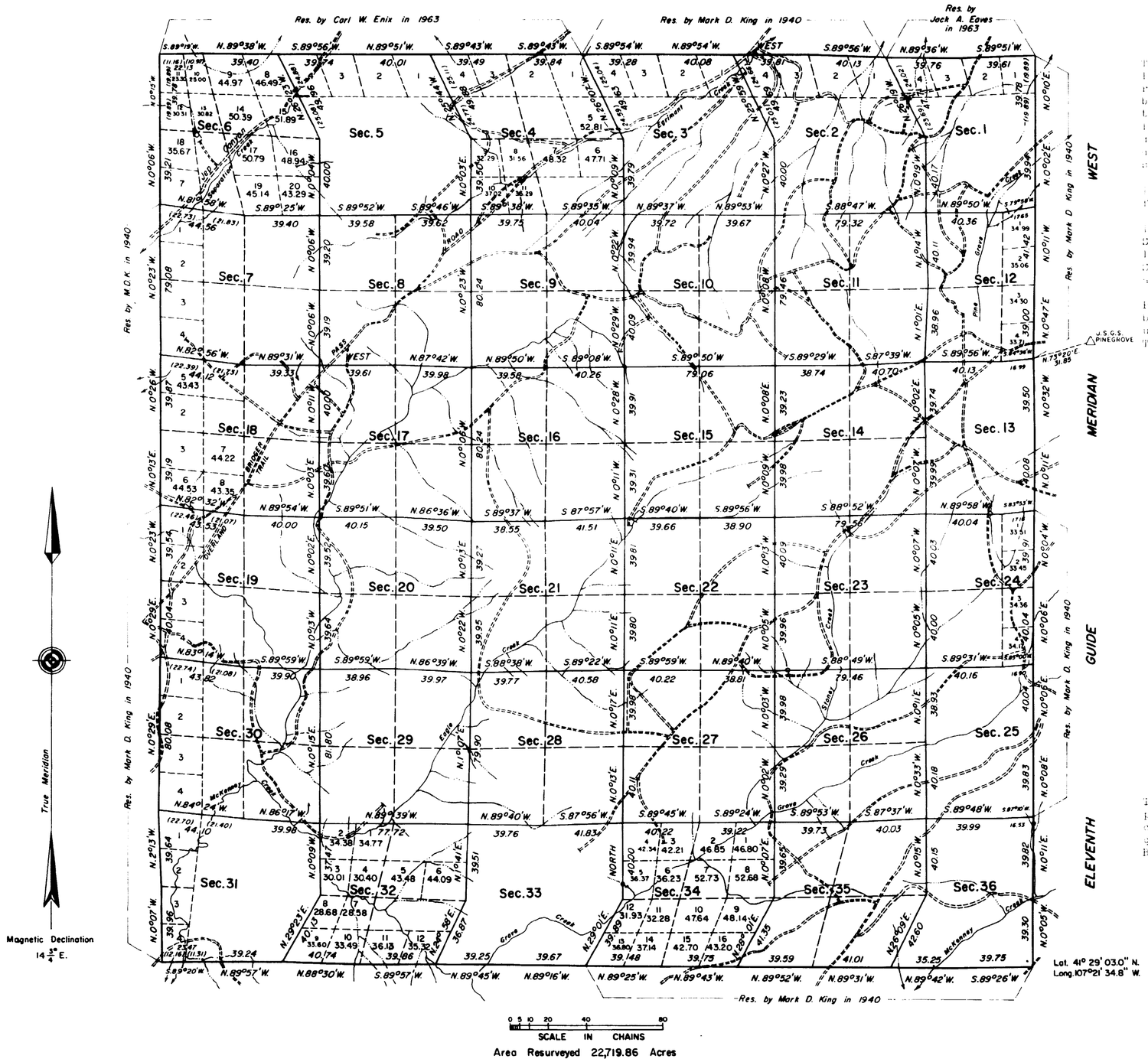

Area Resurveyed 22,719.86 Acres

This plat represents a retracement and reestablishment of a portion of the Eleventh Guide Meridian West, through T. 18 N., the south and west boundaries and the subdivisional lines, designed to restore the corners in their true original locations according to the best available evidence. Excepting as new or modified vacant subdivisions are shown hereon, the lottings are as shown on the plat approved March [illegible], [illegible].

The history of prior surveys is contained in the field note record.

This resurvey was executed by Jack A. Eaves, Supervisory Cadastral Surveyor, beginning May [illegible], 1963, and completed June [illegible], 19[illegible], pursuant to Special Instructions for Group [illegible], 2[illegible], Wyoming, approved April [illegible], [illegible].

Portions of the north boundary were resurveyed by Jack A. Eaves and Carl W. Enix, concurrently under this same group as the south boundary of T. 19 N., R. 89 W.

UNITED STATES DEPARTMENT OF THE INTERIOR
BUREAU OF LAND MANAGEMENT
Washington, D. C. May 4, 19[illegible]

This plat is strictly conformable to the approved field notes, and the survey, having been correctly executed in accordance with the requirements of law and the regulations of this Bureau, is hereby accepted.

For the Director

Chief, Division of Engineering

W.H.B.

2111-A

18-89

3561

TOWNSHIP No. 18 NORTH, RANGE No. 89 WEST of the 6th Principal MERIDIAN.

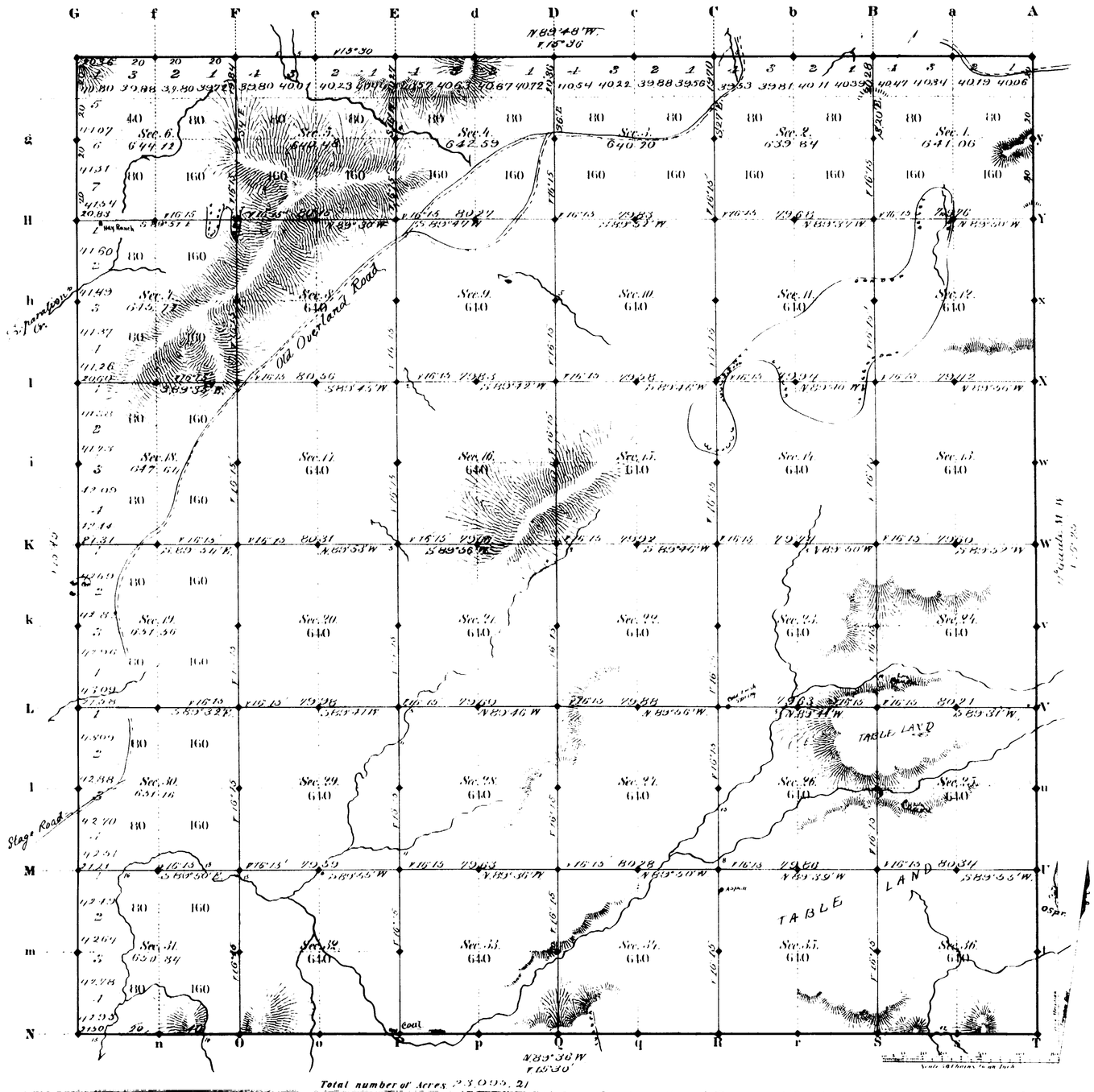

Total number of Acres 23,095.21

Surveys Designated	By Whom Surveyed	Date of Contract	Amount of Surveys Mls	Chs	Lks	When Surveyed	Magnetic Declination
SWTN Township lines	Alfred M. Rogers	June 15, 1875	18	1	86	July 3, 5, 6 1875	16°39' East
Subdivisions	W. O. Downey	July 8, 1882	60	3	32	Sep 15-18 1882	16°15' "
Connections							
11th Guide M.W.	" " "	June 25, 1872	0	0	0	Sep 30 and Oct 1 1872	

The above Map of Township No. 18 North of Range No. 89 West of the Sixth Principal Meridian Wyoming Territory is strictly conformable to the field notes of the survey thereof on file in this Office, which have been examined and approved.

Surveyor General's Office,
Cheyenne Wyoming
March 15th 1884

Edw. C. Davis
Sur. Genl.

2111

18-89

6308

ORIGINAL

TOWNSHIPS Nos. 17 AND 18 NORTH, RANGES Nos. 89, 90, 91 AND 92 WEST OF THE SIXTH PRINCIPAL MERIDIAN, WYOMING

DEPENDENT RESURVEY OF EXTERIOR LINES

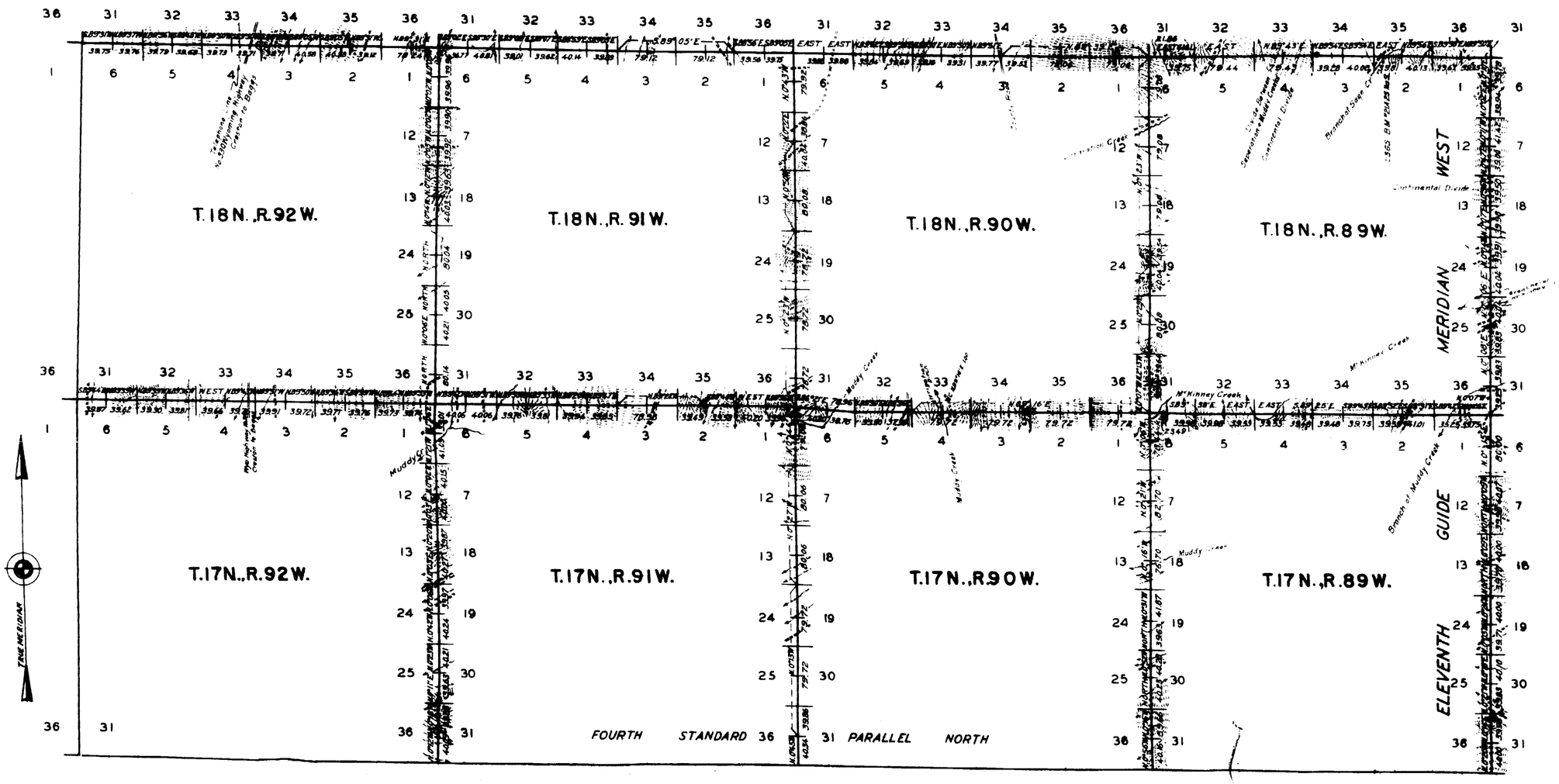

Resurvey authorized by General Land Office letter "E" dated June 12, 1937

UNITED STATES DEPARTMENT OF THE INTERIOR
General Land Office

Denver, Colorado Aug. 25, 1943
The above plat of the exterior lines of Townships Nos. 17 and 18 North, Ranges Nos. 89, 90, 91 and 92 West of the Sixth Principal Meridian, Wyoming is strictly conformable to the field notes of the resurvey thereof which have been examined and approved

Russell H. Allen
Acting Assistant Supervisor of Surveys

Washington, D.C., Sept. 2, 1943
The resurvey represented by this plat having been correctly executed in accordance with the requirements of law and the regulations of this office, is hereby accepted.

Joel David Wolfsohn
Assistant Commissioner

Scale: 100 chains to an inch

LINES DESIGNATED	BY WHOM SURVEYED	GROUP NO.	GROUP DATE	MILEAGE MLS.	MILEAGE CHS.	WHEN SURVEYED BEGUN	WHEN SURVEYED COMPLETED
EXTERIOR	MARK D. KING	184	JULY 7, 1939			SEPT. 1, 1939	JULY 13, 1940

3038

Transmitted to Chapman Co.
May 16, 1941

ELEVENTH GUIDE MERIDIAN WEST

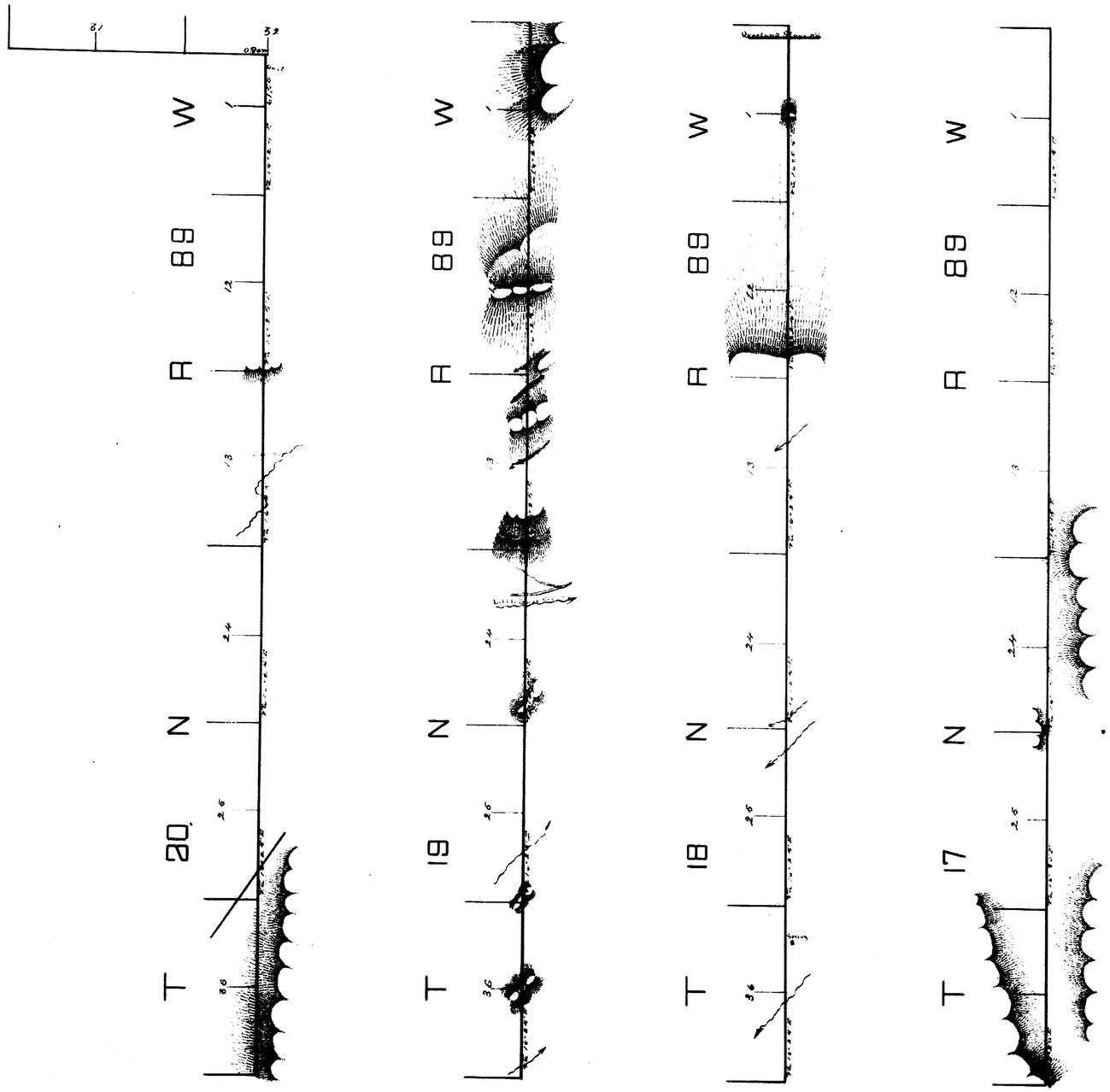

Surveys Designated	By Whom Surveyed	Date of Contract	Date of Survey	When Surveyed
11th Guide Meridian	William O. Downey	June 26th 1872		Sept 27th - Oct 2nd 1872

I hereby certify that the above Diagram of the 11th Guide Meridian West of the 6th Principal Meridian between the 4th and 5th Standard Parallel North, in Wyoming Territory, is strictly conformable to the field notes of the survey thereof, on file in this Office, which have been examined and approved.

Surveyor General's Office
Cheyenne Wyo. Dec. 2nd 1872

Silas Reed
Sur. Gen'l

(8) Indexed

440

EXTERIOR LINES.

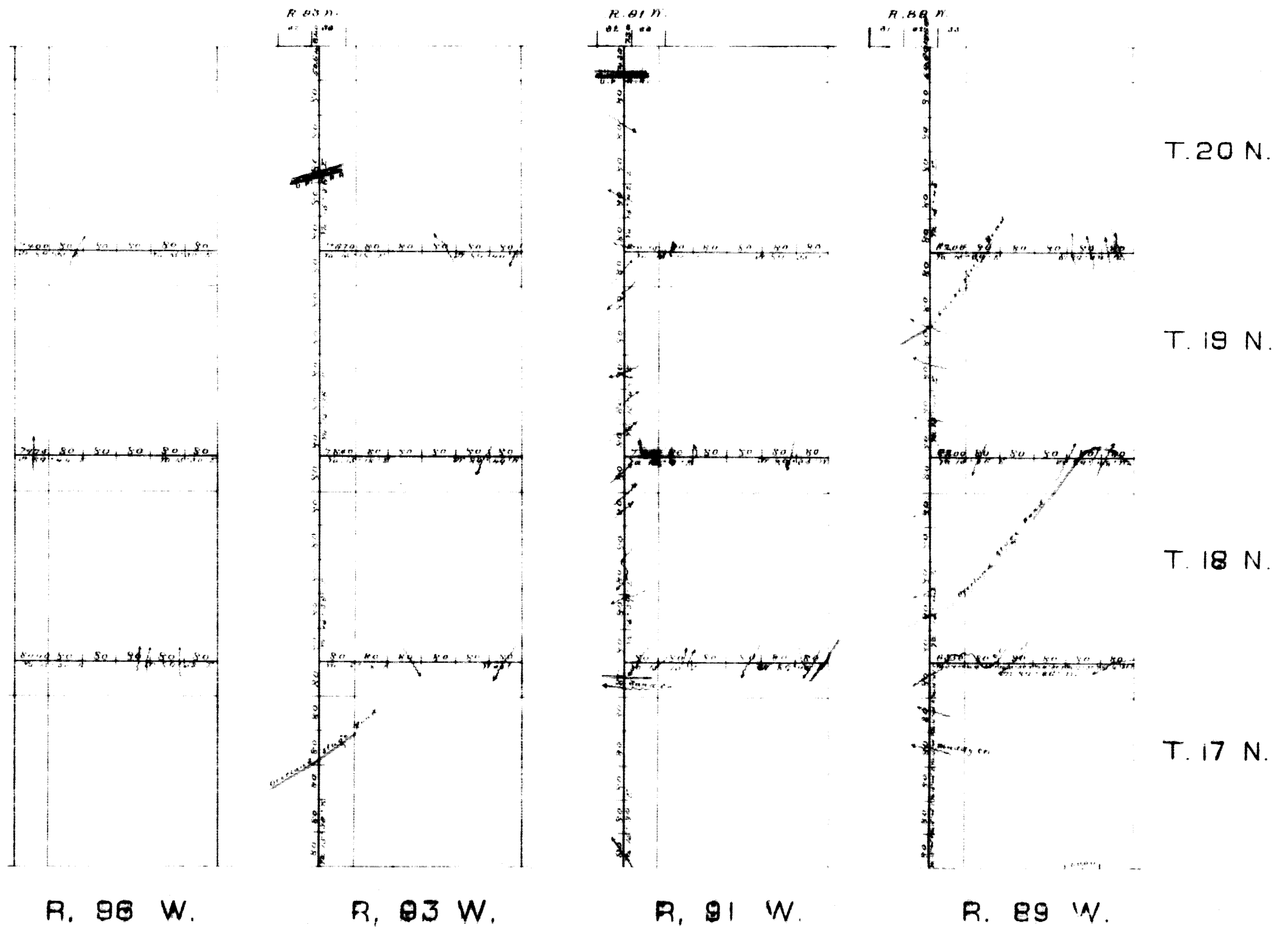

Surveys Designated	By Whom Surveyed	Date of Contract	Amount of Surveys	When Surveyed
Township Exteriors	Alfred H. Rogers	June 15th 1875	142 · 19 · 14	July 2 - Aug't 4. 1876
Connections	" " "	" " "	13 · 38	" " "

I hereby certify that the above Diagram of the Exterior lines of Townships 17, 18, 19 and 20 North, of Ranges 89, 91, 93, and 96 West of 6th Principal Meridian, in Wyoming Territory, is strictly conformable to the field notes of the survey thereof, on file in this Office, which have been examined and approved.

Surveyor Generals Office
Cheyenne Wyo. October 19th 1875

Edw. C. David
Sur. Gen.