8078 **Click Here for Field Notes**

ORIGINAL

TOWNSHIP 18 NORTH, RANGE 91 WEST, OF THE SIXTH PRINCIPAL MERIDIAN, WYOMING.

DEPENDENT RESURVEY AND CORRECTIVE DEPENDENT RESURVEY

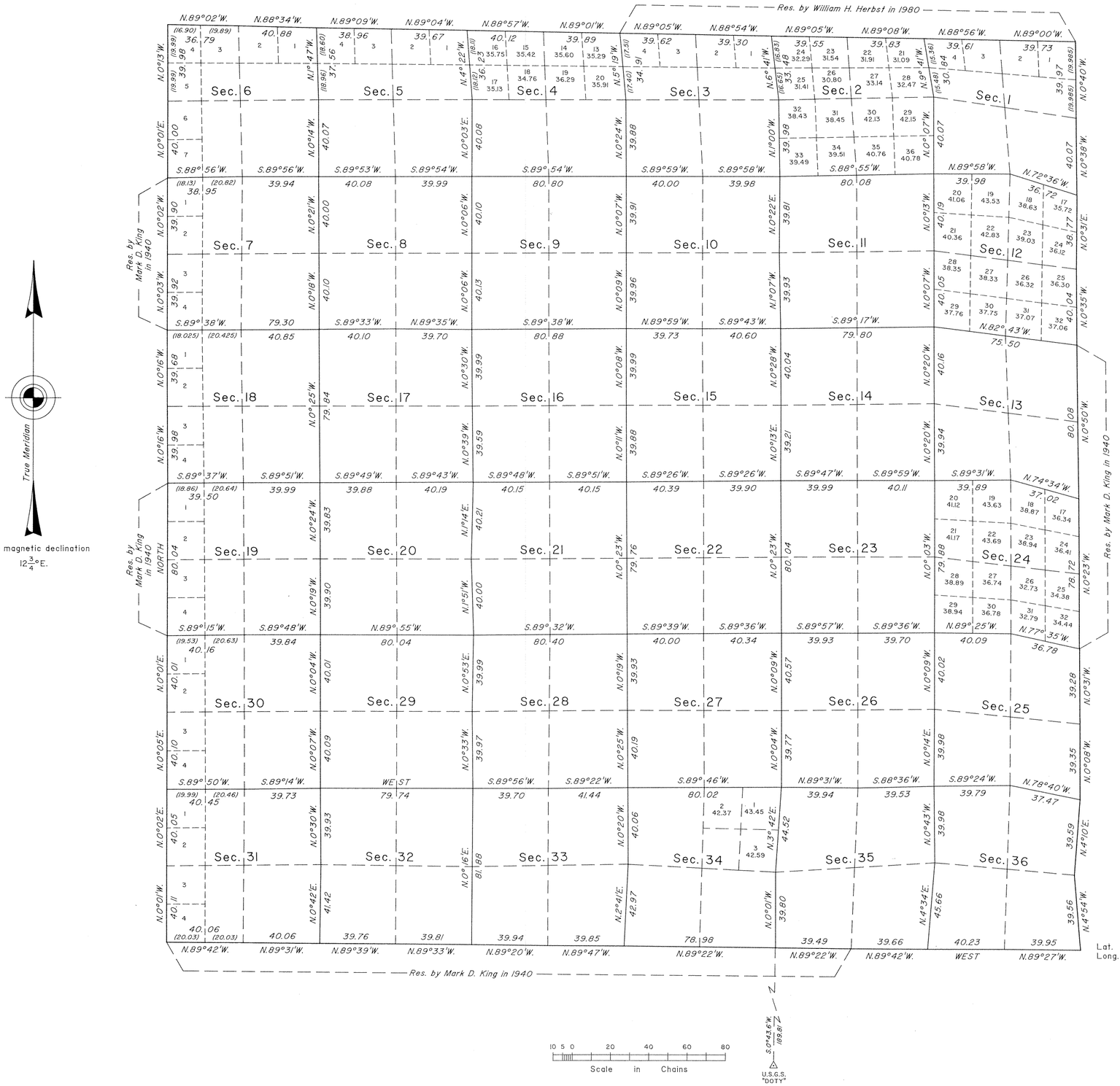

A History of surveys is contained in the field notes.

This plat represents the dependent resurvey of portions of the exterior boundaries, and the corrective dependent resurvey of the subdivisional lines designed to restore the corners in their true original locations according to the best available evidence, T. 18 N., R. 91 W., Sixth Principal Meridian, Wyoming.

Except as indicated hereon, the lottings and areas are as shown on the plat approved October 30, 1883.

Survey executed by Lynn A. Forbes, Cadastral Surveyor, beginning May 22, 1990, and completed July 31, 1990, pursuant to special instructions dated May 7, 1990, for Group No. 537, Wyoming.

UNITED STATES DEPARTMENT OF THE INTERIOR
BUREAU OF LAND MANAGEMENT

Cheyenne, Wyoming January 19, 1996

This plat is strictly conformable to the approved field notes, and the survey, having been correctly executed in accordance with the requirements of law and the regulations of this Bureau, is hereby accepted.

For the Director

John P. Lee

Chief Cadastral Surveyor for Wyoming

W.H.B.

OFFICIALLY FILED: March 4, 1996

1761 B

7066

ORIGINAL

TOWNSHIP 18 NORTH, RANGE 91 WEST OF THE SIXTH PRINCIPAL MERIDIAN, WYOMING.

DEPENDENT RESURVEY

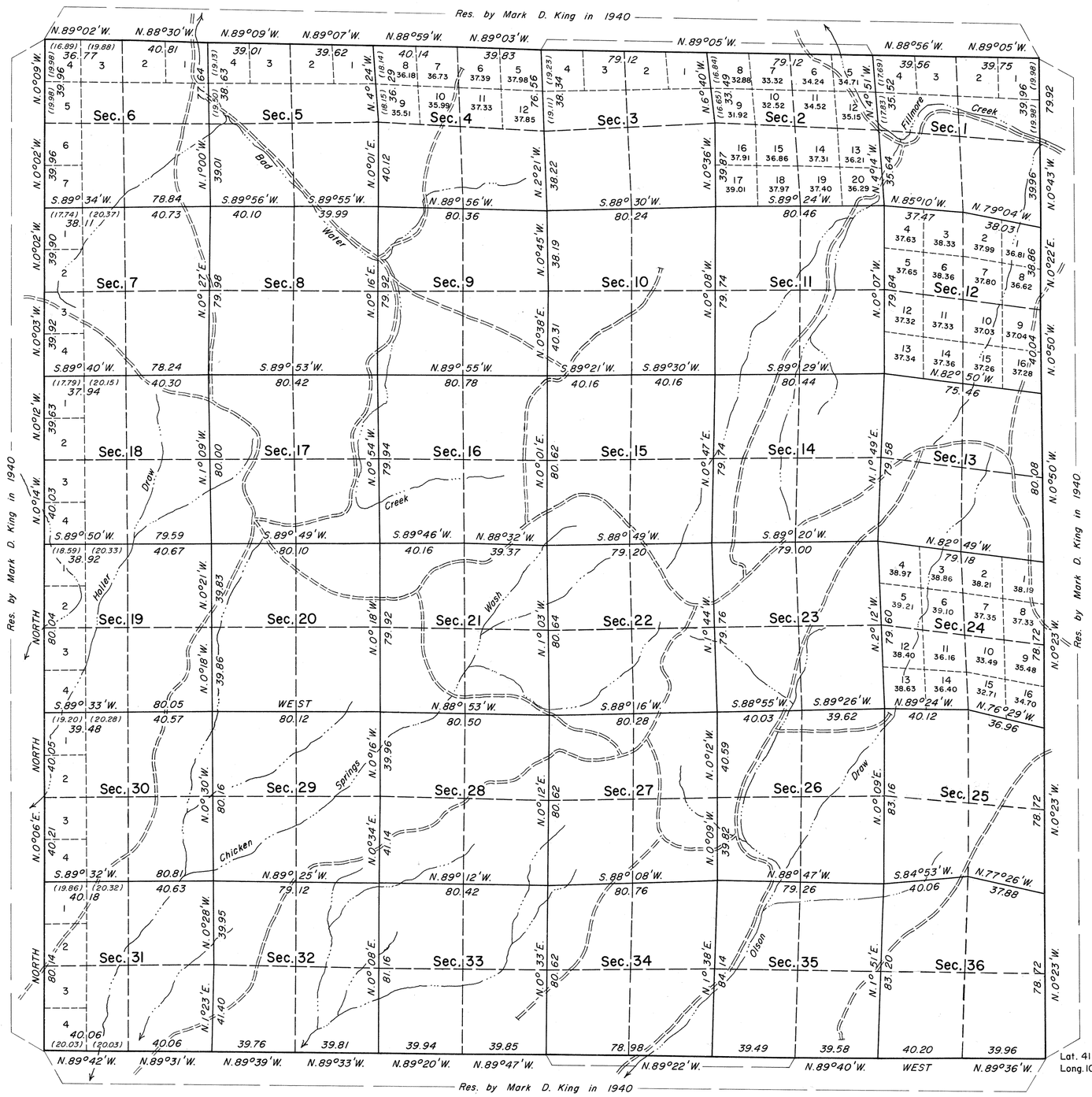

This plat represents a retracement and reestablishment of the subdivisional lines, designed to restore the corners in their true original locations according to the best available evidence, and, excepting as new or modified vacant subdivisions are shown hereon, the lottings and areas are as shown on the plat approved October 30, 1883.

For a history of surveys see the field notes.

Survey executed by Joe N. LaRue, Supervisory Cadastral Surveyor, October 27 to December 6, 1966, pursuant to Supplemental Special Instructions for Group No. 308, Wyoming, dated October 12, 1966.

Suspended October 25, 1991,
File 9630 (WY-942)

UNITED STATES DEPARTMENT OF THE INTERIOR
BUREAU OF LAND MANAGEMENT
Washington, D. C. March 28, 1969

This plat is strictly conformable to the approved field notes, and the survey, having been correctly executed in accordance with the requirements of law and the regulations of this Bureau, is hereby accepted.

For the Director

Mark I. Gumm

Chief, Division of Cadastral Survey

Lat. 41°23'52.2" N.
Long. 107°35'00.9" W.

True Meridian

Magnetic Declination
15° E.

0 5 10 20 40 80
SCALE IN CHAINS

Area Resurveyed 22,775.64 Acres

W.H.B.

049 77-0049
51
727271-273

1761 A

18-91

(23)

32

2517

TOWNSHIP No. 18 NORTH. RANGE No. 91 WEST of the 6TH Principal MERIDIAN.

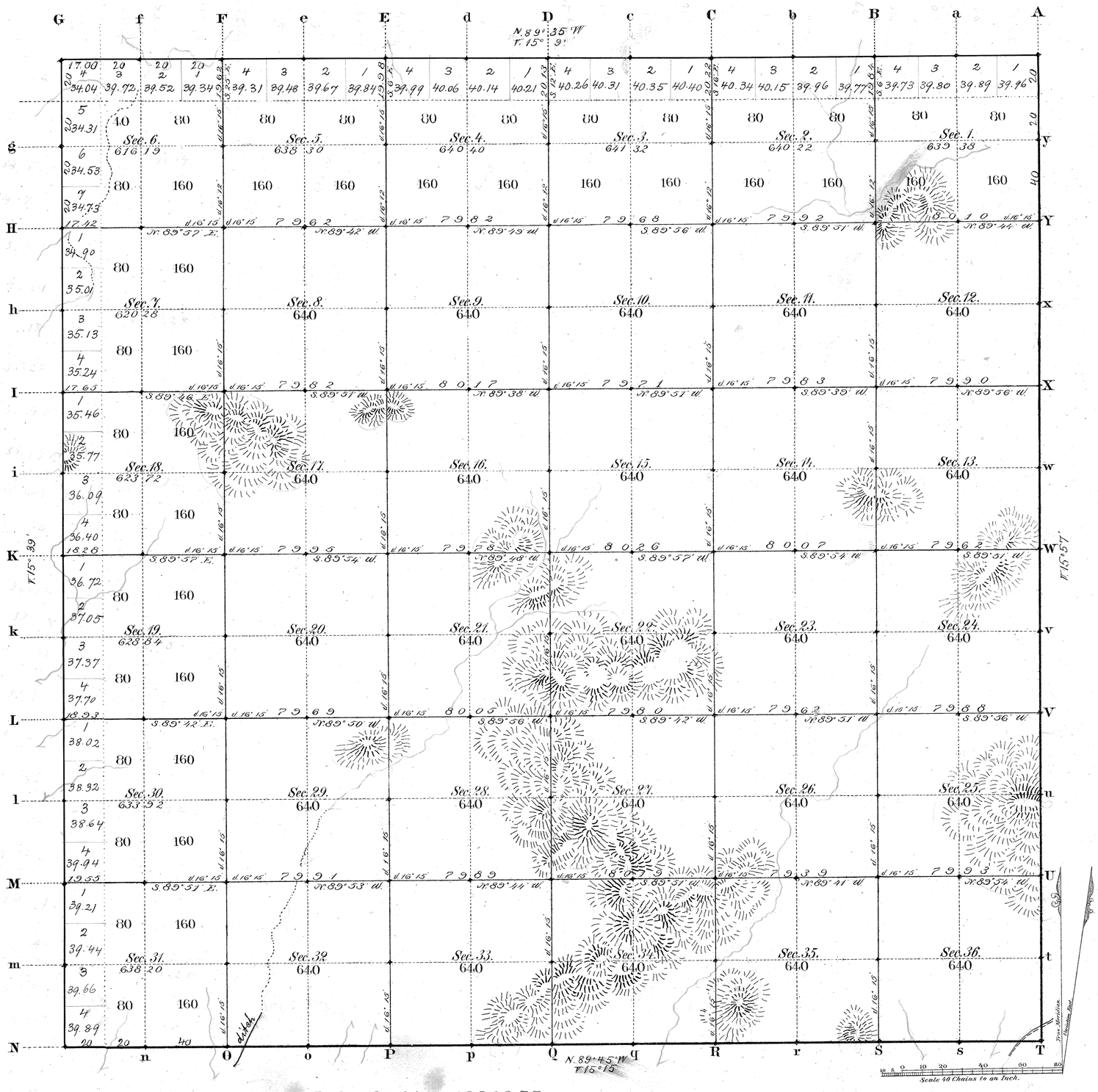

Total number of Acres. 22960.77

Surveys Designated	By Whom Surveyed	Date of Contract	Amount of Surveys Mls	Ch.	Lks.	When Surveyed	Magnetic Declination
S. W. N. Township lines	Alfred M. Rogers	June 15, 1875	17	00	00	July 13-15, 1875	15° 35' East
Subdivisions	W. Harvey	July 8, 1882	59	68	22	Sept. 8-11, 1882	16° 15' "
Connections							
E. Township L	Charles J. Reed	June 15, 1875	6	00	00	July 5, 1875	

The above Map of Township No. 18 North Range No. 91 West of the Sixth Principal Meridian Wyoming Territory is strictly conformable to the field notes of the survey thereof on file in this Office, which have been examined and approved

Surveyor Generals Office,
Cheyenne Wyoming
October 3rd 1883

Edw. C. David
Dep. Gen.l

A. Gast & Co., St. Louis Mo.

049 77-0049
51
77871-273

1761

18-91

6308

ORIGINAL

TOWNSHIPS Nos. 17 AND 18 NORTH, RANGES Nos. 89, 90, 91 AND 92 WEST OF THE SIXTH PRINCIPAL MERIDIAN, WYOMING

DEPENDENT RESURVEY OF EXTERIOR LINES

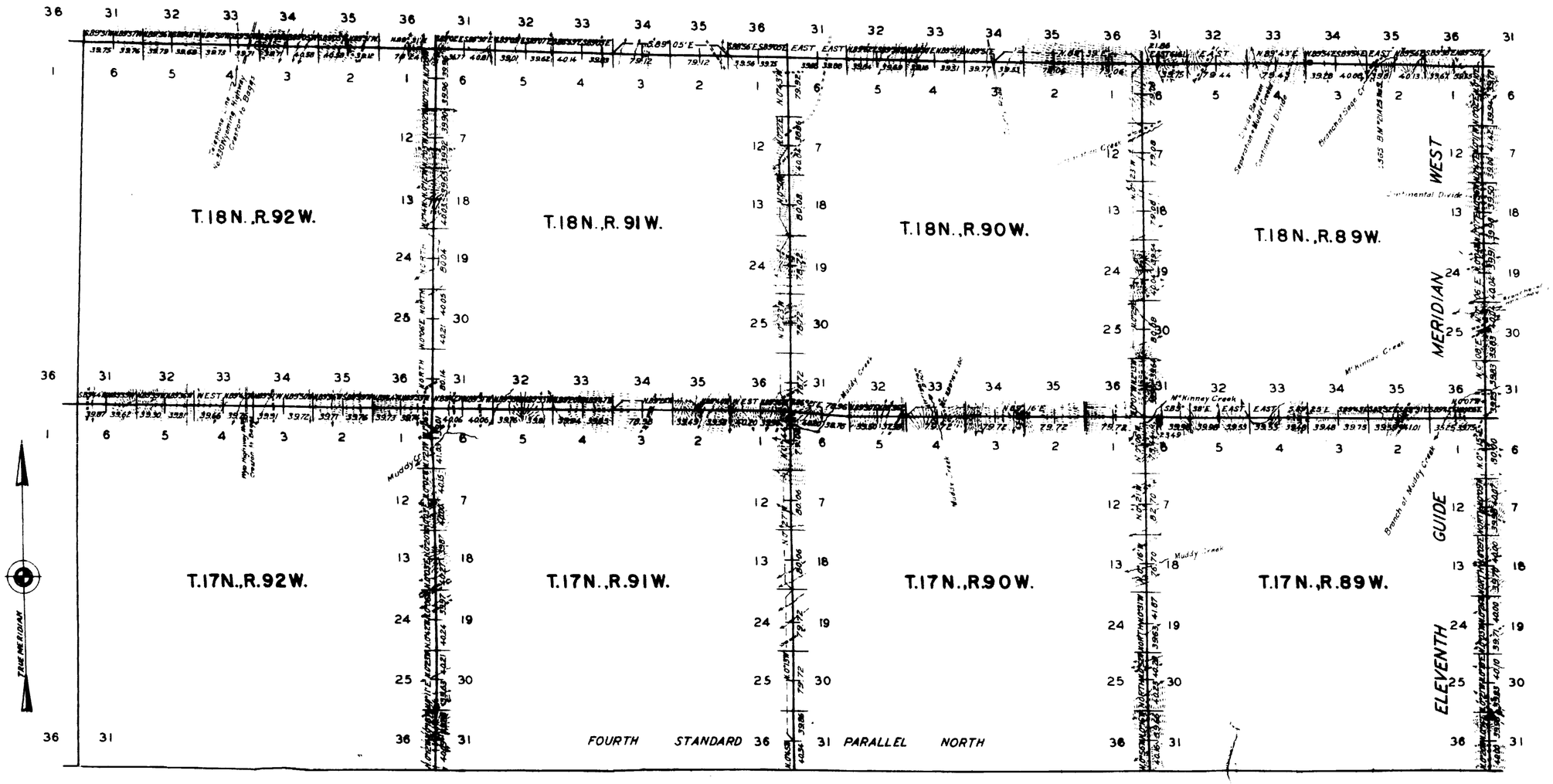

Resurvey authorized by General Land Office letter "E" dated June 12, 1937

Scale: 100 chains to an inch

LINES DESIGNATED	BY WHOM SURVEYED	GROUP NO.	GROUP DATE	MILEAGE MLS.	MILEAGE CHS.	WHEN SURVEYED BEGUN	WHEN SURVEYED COMPLETED
EXTERIOR	MARK D. KING	164	JULY 7, 1939			SEPT. 1, 1939	JULY 13, 1940

UNITED STATES DEPARTMENT OF THE INTERIOR
General Land Office

Denver, Colorado Aug. 25, 1943
The above plat of the exterior lines of Townships Nos. 17 and 18 North, Ranges Nos. 89, 90, 91 and 92 West of the Sixth Principal Meridian, Wyoming, is strictly conformable to the field notes of the resurvey thereof which have been examined and approved

Russell H. Allen
Acting Assistant Supervisor of Surveys

Washington, D.C., Sept. 2, 1943
The resurvey represented by this plat having been correctly executed in accordance with the requirements of law and the regulations of this office, is hereby accepted.

Joel David Wolfsohn
Assistant Commissioner

3038

Transmitted to Regional Office May 16, 1941

(8) Indexes

440

EXTERIOR LINES.

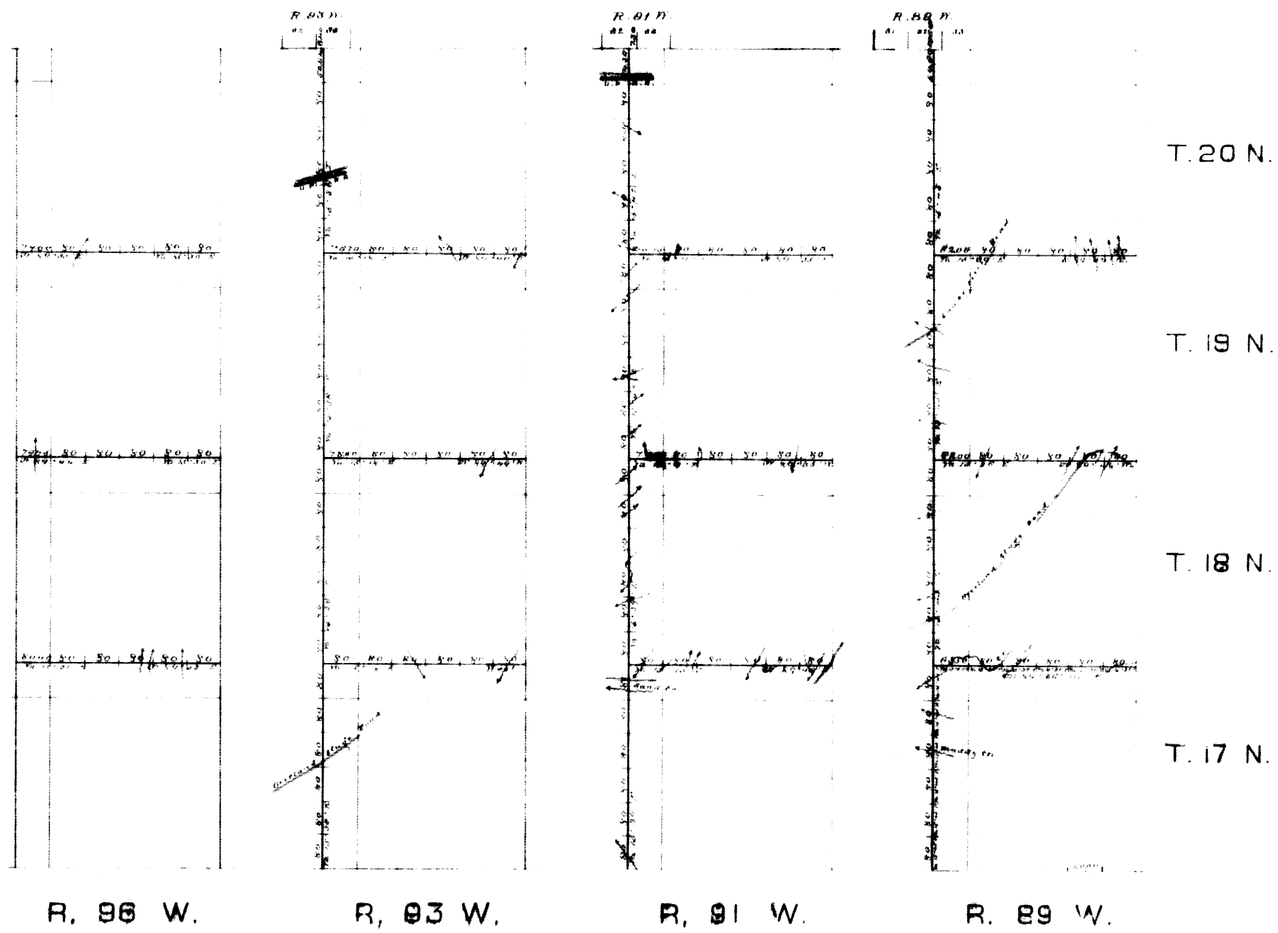

Surveys Designated	By Whom Surveyed	Date of Contract	Amount of Surveys	When Surveyed
Township Exteriors	Alfred M. Rogers	June 16th 1875	142 · 19 · 14	July 2 - Aug. 4. 1876
Connections	" " "	" " "	13 · 38	" " "

I hereby certify that the above Diagram of the Exterior lines of Townships 17, 18, 19 and 20 North, of Ranges 89, 91, 93, and 96 West of 6th Principal Meridian, in Wyoming Territory, is strictly conformable to the field notes of the survey thereof, on file in this Office, which have been examined and approved.

Surveyor Generals Office
Cheyenne Wyo. October 19th 1875

Edw. C. David
Sur. Gen.