(10)

15

585

TOWNSHIP No. 19 NORTH, RANGE No. 80 WEST of the 6th Principal MERIDIAN.

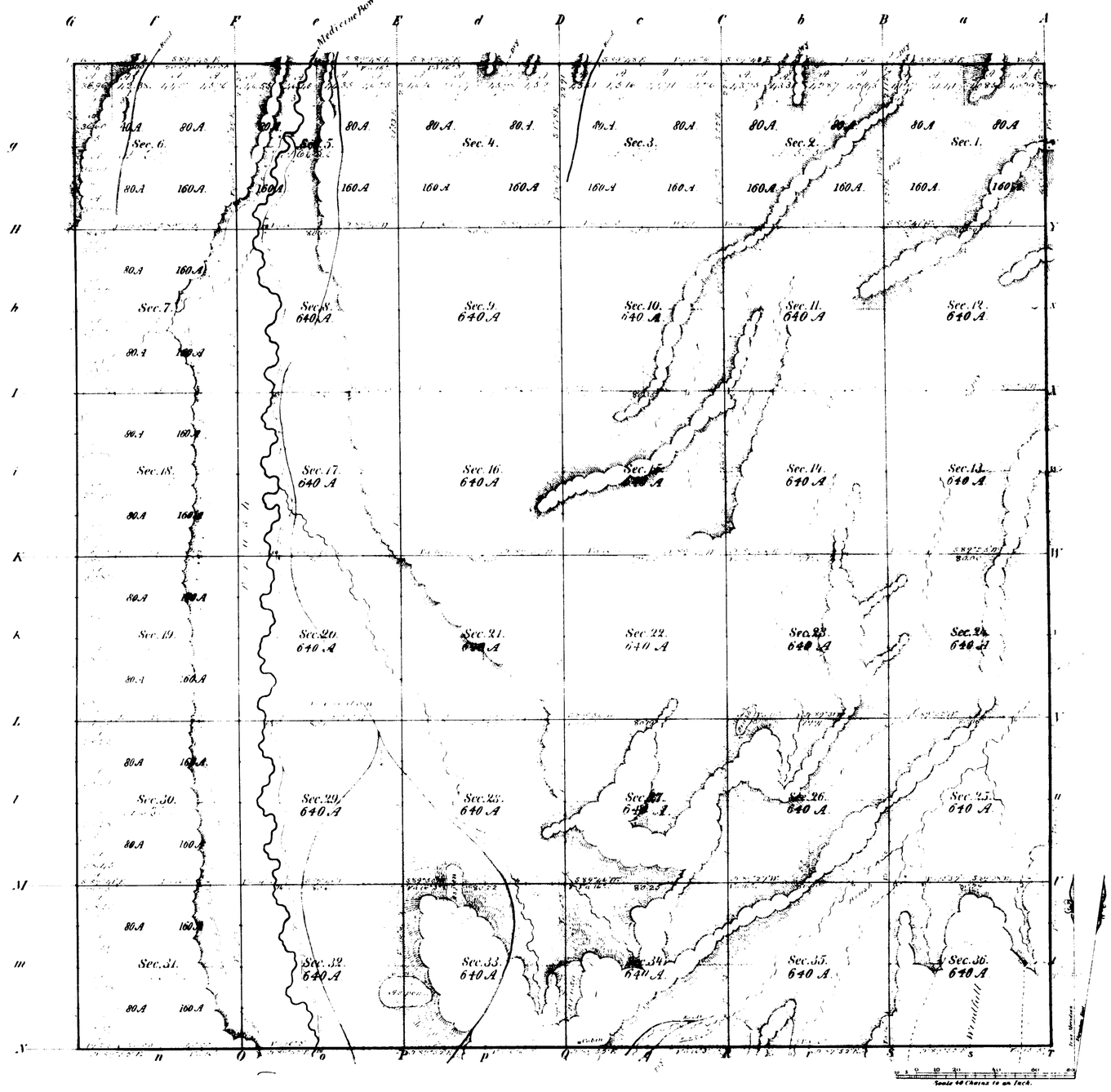

Total number of Acres 25,083.78

Surveys Designated	By Whom Surveyed	Date of Contract	Amount of Surveys Mrs. Chs. Lks.	When Surveyed
F. N. 6 Township lines	L. M. Lampton	Aug. 24, 1877	17 . 77 . 29	Sept. 1877
Subdivisions	" "	July 22, 1878	60 . 9 . 98	Aug. 1878.
10th Guide Mer. W.	J. B. Thomas	" 1, 1871	6 . 00 . 00	" 1871.

The above Map of Township No. 19 North, of Range No. 80 West of the 6th Principal Meridian Wyoming Territory, is strictly conformable to the field notes of the survey thereof on file in this Office which have been examined and approved.

Surveyor General's Office, Edw. C. David Sur. Genl.

Cheyenne Wyo. Dec. 31, 1878.

A. Gast & Co. St. Louis Mo.

496

19 - 80

Acces. No. 6254

ORIGINAL

SHEET 1 OF 2.

TOWNSHIPS Nos 18, 19 & 20 NORTH, RANGES Nos 78, 79, 80 & 81 WEST OF THE SIXTH PRINCIPAL MERIDIAN, WYOMING

DEPENDENT RESURVEY OF EXTERIOR LINES



Resurvey authorized by Commissioner's letter "E" dated June 17, 1937

Scale. 100 chains to an inch.

Lines Designated	By Whom Surveyed	Group No.	Group Date	Mileage Mls.	Mileage Chs.	When Surveyed Begun	When Surveyed Completed
Exteriors	Mark D. King	160	March 7, 1939	125	44.41	May 19, 1939	Aug. 31, 1939
Connections				0	39.56		

Office of Supervisor of Surveys
Denver, Colorado. *Dec. 22, 1941*

The above plat of the exterior lines of Townships Nos. 18, 19 & 20 North, Ranges Nos. 78, 79, 80 & 81 West of the Sixth Principal Meridian, Wyoming, is strictly conformable to the field notes of the resurvey thereof which have been examined and approved.

Supervisor of Surveys.

UNITED STATES
DEPARTMENT OF THE INTERIOR
General Land Office
Washington, D.C. *December 30, 1941*

The resurvey represented by this plat having been correctly executed in accordance with the requirements of law and the regulations of this office, is hereby accepted.

Acting Assistant Commissioner.

JMB.

AMT

3025

Evans & Clay Co

(9) Arkansas

545

54

EXTERIOR LINES.



Surveys designated.	By whom surveyed.	Date of contract	Amount of surveys.	When surveyed.
Township lines Connections.	L. M. Lampton	Aug. 21. 1877	119 . 27 . 62 / 6 . 56	Sept & Oct. 1877.

I hereby certify that the above diagram of the exterior lines of Townships 17 18, 19 and 20 N. Ranges 79 80 81 and 82 West of the 6th Principal Meridian, in Wyoming Territory, is strictly conformable to the field notes of the survey thereof on file in this office, which have been examined and approved.

Surveyor Generals Office.
Cheyenne, Wyo. Nov 24. 1877.

Edw. C. David
Surveyor General.

460

TENTH GUIDE MERIDIAN WEST



Surveys Designated & By Whom Surveyed	Date of Contract	Amt of Surveys	When Surveyed
10th Guide Merid. West. John B. Thomas	July 1st 1871	47 . 61 . 23 2 . 75	Aug. 7-26 1871.

I hereby certify that the above Diagram of the 10th Guide Meridian West of 6th Principal Meridian, Between the 4th and 6th Standard Parallels North, in Wyoming Territory, is strictly conformable to the field Notes of the Survey thereof on file in this Office, which have been examined and approved

Surveyor Generals Office
Cheyenne Wyo. Dec. 1st. 1871

Silas Reed
Surv. Genl.