(10)

14

584

# TOWNSHIP Nº 19 NORTH RANGE Nº 81 WEST of the 6TH Principal MERIDIAN.

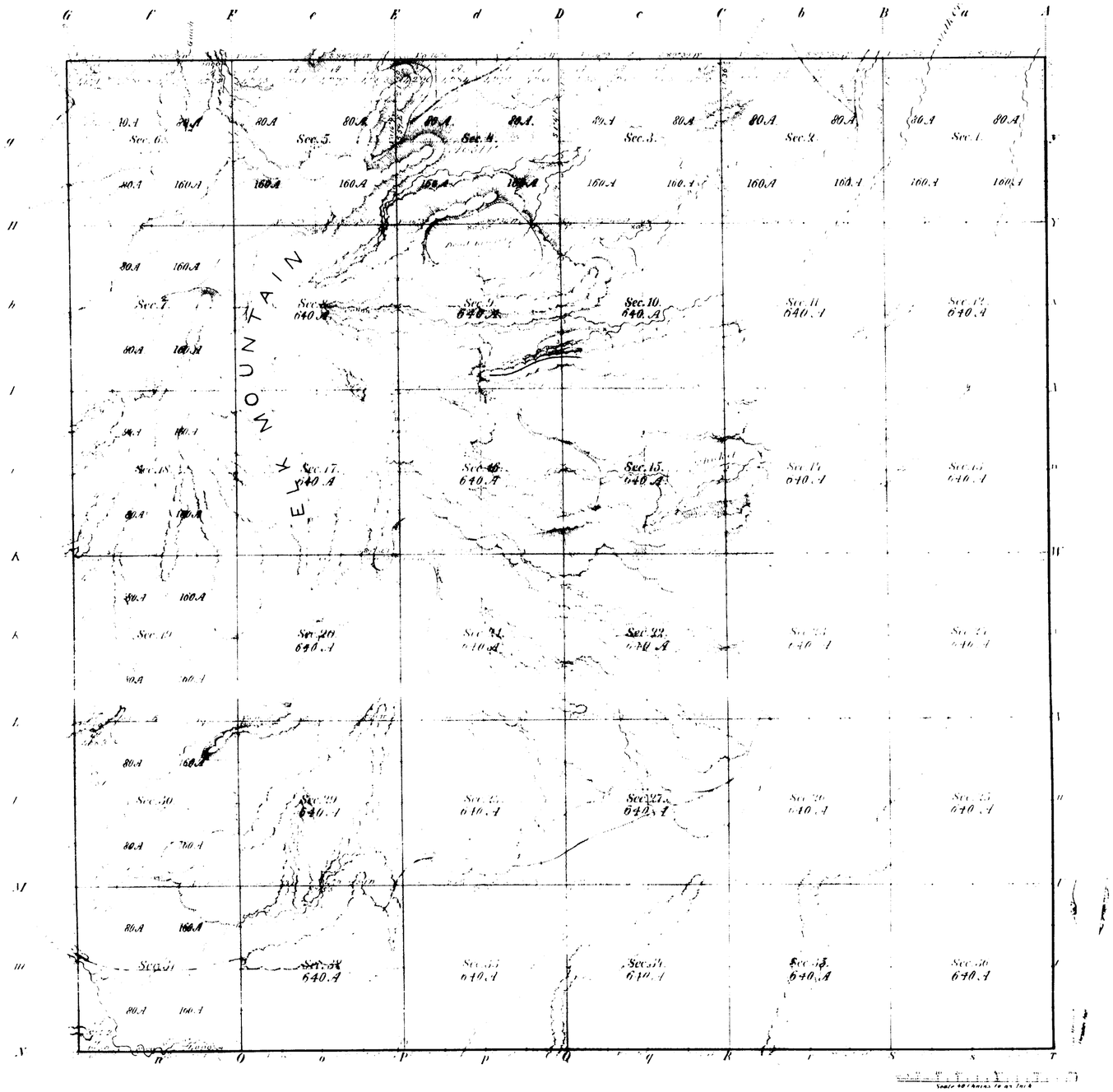


Total number of Acres [illegible]

| Surveys Designated | By Whom Surveyed | Date of Contract | Amount of Surveys M. | Ch. | Lk. | When Surveyed |
|---|---|---|---|---|---|---|
| Township lines | L. M. [illegible] | [illegible] 21, 1877 | 18 | 00 | 16 | Oct. 1877 |
| Subdivisions | | [illegible] 22, 1878 | 60 | 11 | 09 | Aug. 1878 |
| [illegible] | [illegible] | 1, 1871 | 6 | 00 | 00 | 1871 |

The above Map of Township Nº 19 North of Range Nº 81 West of the 6th Principal Meridian, Wyoming Territory, is strictly conformable to the field notes of the survey thereof on file in this Office which have been examined and approved.

Surveyor General's Office Edw. C. David
Cheyenne, Wyo. Dec. 31, 1878.

495

19 - 81

7131

ORIGINAL

# TOWNSHIP 19 NORTH, RANGE 81 WEST OF THE SIXTH PRINCIPAL MERIDIAN, WYOMING.

## DEPENDENT RESURVEY

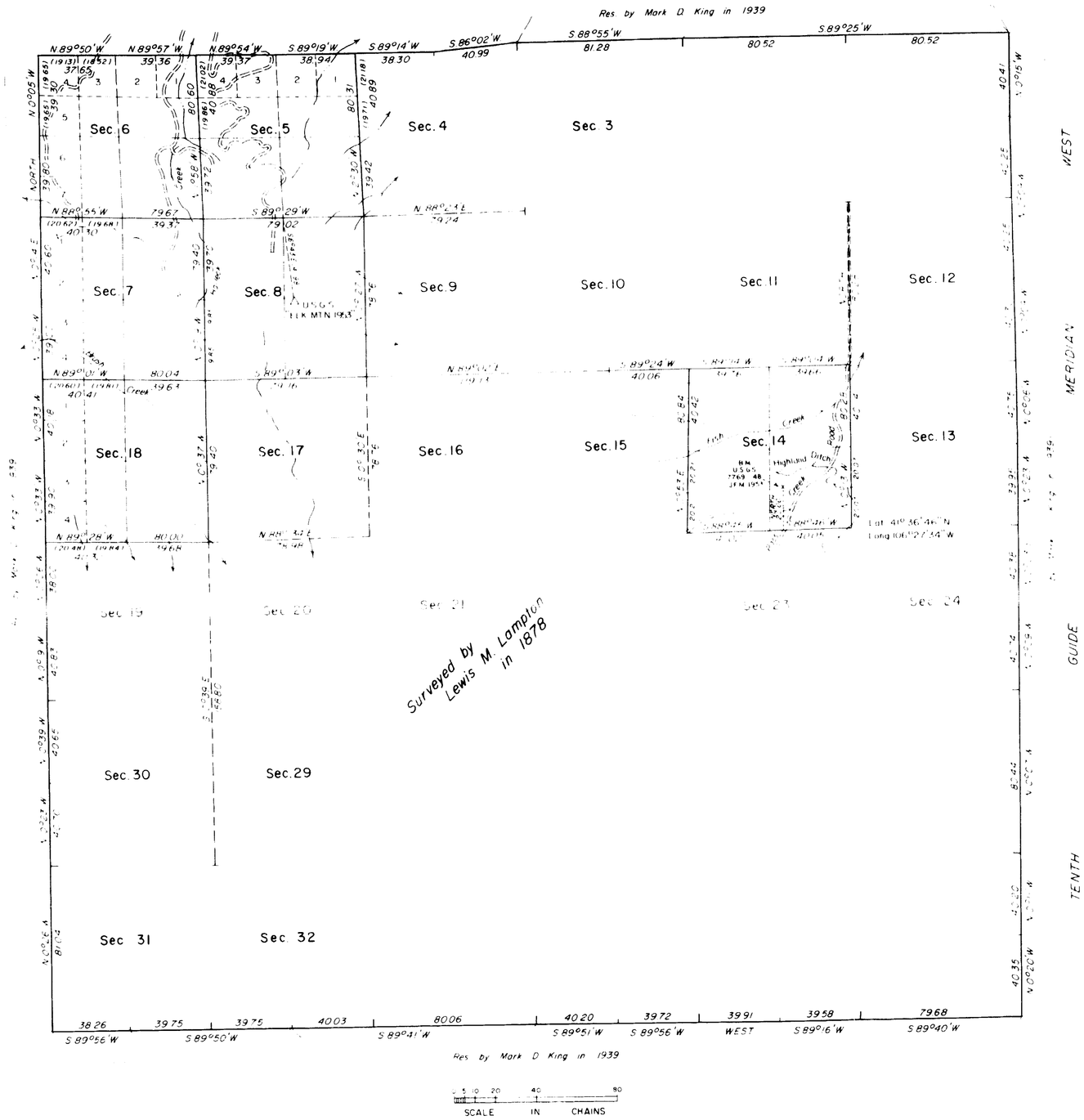


Area Resurveyed 3,874.66 Acres

The history of previous surveys is contained in the field note record.

A portion of the north boundary was resurveyed concurrently with this group.

This plat represents a retracement and reestablishment of a portion of the subdivisional lines, designed to restore the corners in their true original locations according to the best available evidence.

Survey executed by [illegible], Jr., Supervisory Cadastral Surveyor, September [illegible], 1967, to August 26, 1968, pursuant to Special Instructions for Group No. [illegible], Wyoming, [illegible].

[illegible]

UNITED STATES DEPARTMENT OF THE INTERIOR
BUREAU OF LAND MANAGEMENT
Washington, D. C. March 17, 1971

This plat is correctly conformable to the approved field notes, and the survey, having been correctly executed in accordance with the requirements of law and the regulations of this Bureau, is hereby accepted.

For the Director

Chief, Division of Cadastral Survey

W.H.B.

495 A

19-81

Acces. No. 6254

ORIGINAL

SHEET 1 OF 2.

# TOWNSHIPS Nos 18, 19 & 20 NORTH, RANGES Nos 78, 79, 80 & 81 WEST OF THE SIXTH PRINCIPAL MERIDIAN, WYOMING

## DEPENDENT RESURVEY OF EXTERIOR LINES

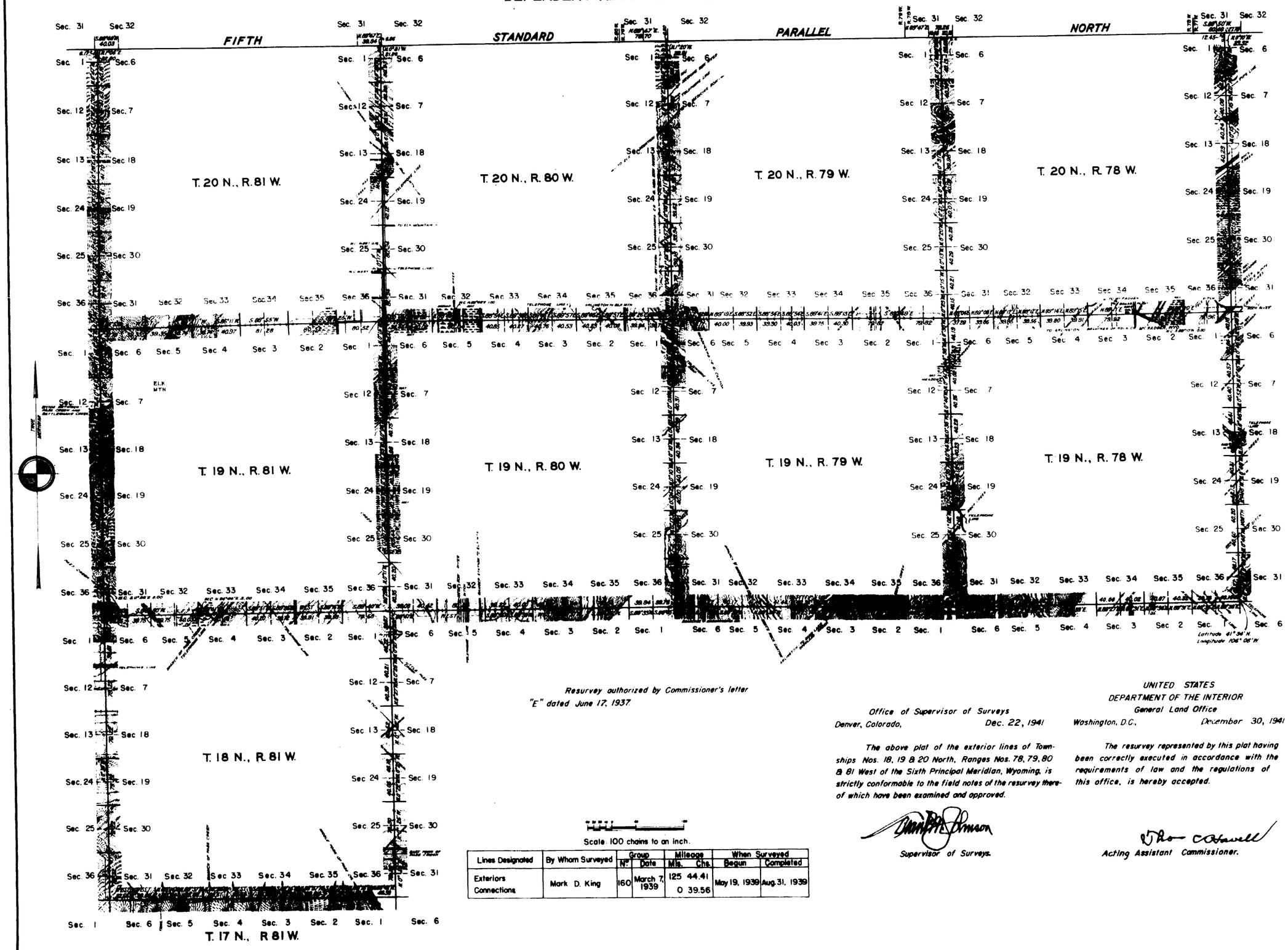


*Resurvey authorized by Commissioner's letter "E" dated June 17, 1937.*

Scale: 100 chains to an inch.

| Lines Designated | By Whom Surveyed | Group No. | Group Date | Mileage Mls. | Mileage Chs. | When Surveyed Begun | When Surveyed Completed |
|---|---|---|---|---|---|---|---|
| Exteriors | Mark D. King | 160 | March 7, 1939 | 125 | 44.41 | May 19, 1939 | Aug. 31, 1939 |
| Connections | | | | 0 | 39.56 | | |

*Office of Supervisor of Surveys*
*Denver, Colorado, Dec. 22, 1941*

*The above plat of the exterior lines of Townships Nos. 18, 19 & 20 North, Ranges Nos. 78, 79, 80 & 81 West of the Sixth Principal Meridian, Wyoming, is strictly conformable to the field notes of the resurvey thereof which have been examined and approved.*

*Supervisor of Surveys.*

*UNITED STATES*
*DEPARTMENT OF THE INTERIOR*
*General Land Office*
*Washington, D.C., December 30, 1941*

*The resurvey represented by this plat having been correctly executed in accordance with the requirements of law and the regulations of this office, is hereby accepted.*

*Acting Assistant Commissioner.*

3025

Trans & Chg. L.O.

(9) Indexed

545

54

# EXTERIOR LINES.

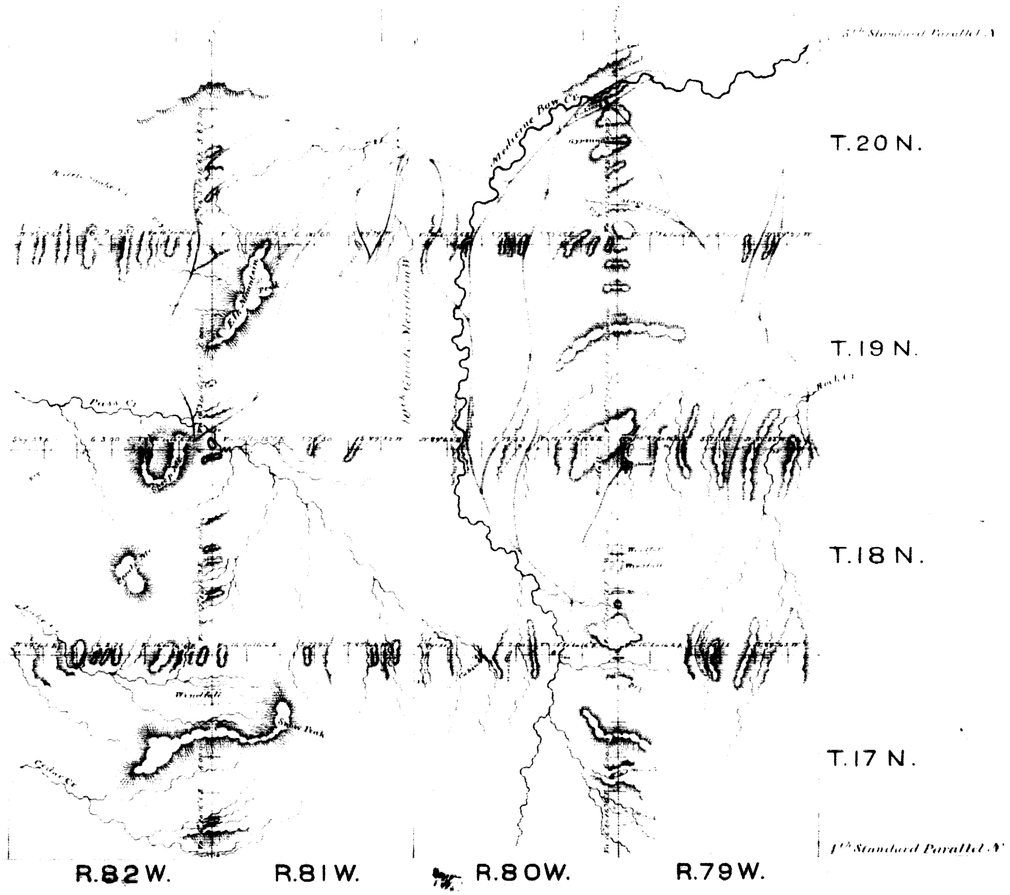


| Surveys designated. | By whom surveyed. | Date of contract. | Amount of surveys. | When surveyed. |
|---|---|---|---|---|
| Township lines Connections. | L. M. Lampton | Aug. 24. 1877 | 119 . 27 . 62 / 6 . 56 | Sept. & Oct. 1877. |

I hereby certify that the above diagram of the exterior lines of Townships 17, 18, 19, and 20 N. Ranges 79, 80, 81 and 82 West of the 6th Principal Meridian, in Wyoming Territory, is strictly conformable to the field notes of the survey thereof on file in this office, which have been examined and approved.

Surveyor General's Office
Cheyenne, Wyo. Nov. 24. 1877.

Edw. C. David
Surveyor General.

460

# TENTH GUIDE MERIDIAN WEST




| Surveys Designated By Whom Surveyed | Date of Contract | Amt. of Survey | When Surveyed |
|---|---|---|---|
| 10th Guide Merid. West John B. Thomas | July 1st 1871 | 47 . 61 . 22<br>2 . 75 | Aug.t 7-26 1871 |

I hereby certify that the above Diagram of the 10th Guide Meridian West of 6th Principal Meridian, between the 4th and 5th Standard Parallels North, in Wyoming Territory, is strictly conformable to the field Notes of the Survey thereof on file in this Office, which have been examined and approved.

Surveyor General's Office
Cheyenne Wyo. Dec. 4th 1871

Silas Reed
Surv.r Genl.