7191

ORIGINAL

TOWNSHIP 19 NORTH, RANGE 85 WEST OF THE SIXTH PRINCIPAL MERIDIAN, WYOMING.

DEPENDENT RESURVEY

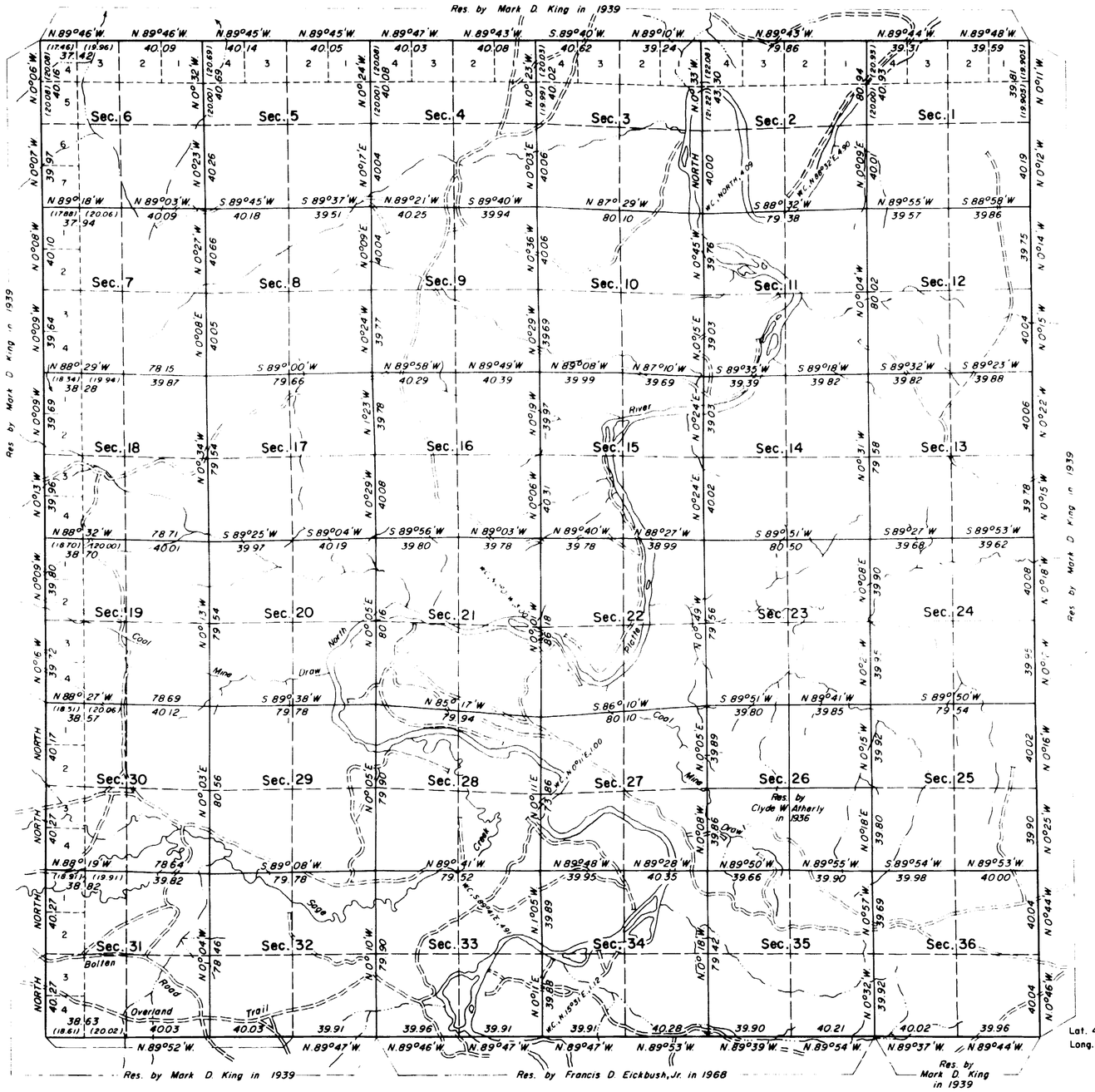

A history of previous surveys is contained in the field note record.

This plat represents the dependent resurvey of a portion of the west boundary and a portion of the subdivisional lines of Township 19 North, Range 85 West, Sixth Principal Meridian, Wyoming, designed to restore the corners in their true original locations according to the best available evidence.

The lottings and areas are as shown on the plat approved November 24, 1876.

This resurvey was executed by Francis D. Eickbush, Jr., Supervisory Cadastral Surveyor, beginning August 2, 1968 and completed October 18, 1968, pursuant to Special Instructions dated September 7, 1956 for Group No. 250, Wyoming.

UNITED STATES DEPARTMENT OF THE INTERIOR
BUREAU OF LAND MANAGEMENT
Washington, D.C. September 11, 1972

This plat is strictly conformable to the approved field notes, and the survey, having been correctly executed in accordance with the requirements of law and the regulations of this Bureau, is hereby accepted.

For the Director

Clark L. Gunnon

Chief, Division of Cadastral Survey

W.H.B.

423-B

19-85

(9)

494

17

TOWNSHIP Nº 19 NORTH RANGE Nº 85 WEST of the 6TH Principal MERIDIAN.

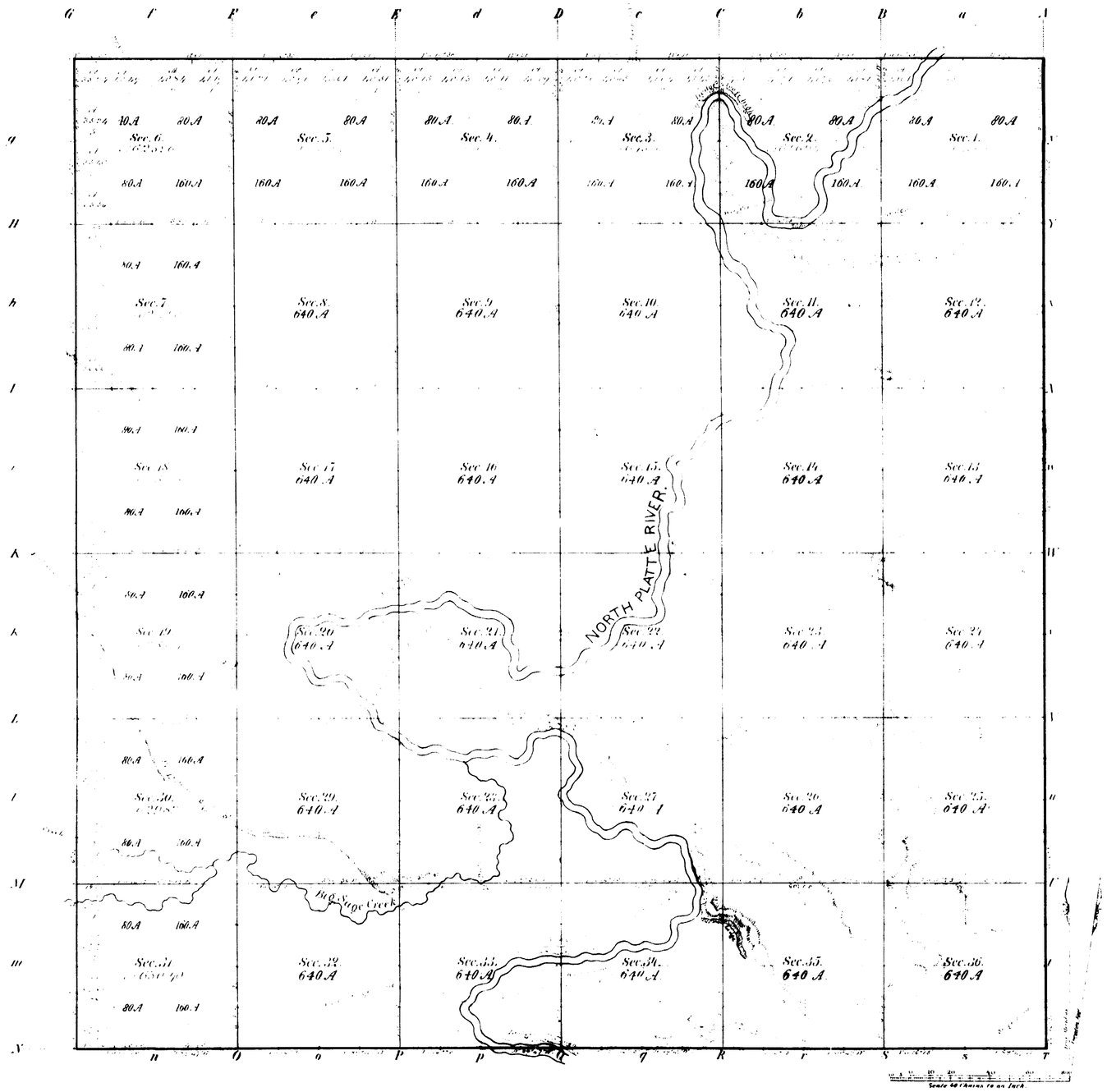

Total number of Acres 22 985.62

Surveys Designated	By Whom Surveyed	Date of Contract	Amount of Survey Mls	Chs	Lks	When Surveyed
Township lines	Wm C. Perry	June 26 1872	23	70	10	Sept 1872
Subdivisions	Wm C. Perry	Sept 7 1876	32	77	00	Oct 12 to 21, 1876
Connections						

The above Map of Township No 19 [illegible] of Range No 85 [illegible] 6th Principal Meridian Wyoming Ter. is strictly conformable to the field notes of the survey thereof on file in this Office which have been examined and approved

Surveyor Generals Office, Edw. C. David Surv. Genl

Cheyenne, Wyo. Ter. [illegible]

A. Gast & Co. St. Louis Mo.

423

19 - 85

Accession No. 6115

TOWNSHIP Nº 19 NORTH, RANGE Nº 85 WEST OF THE SIXTH PRINCIPAL MERIDIAN, WYOMING

DEPENDENT RESURVEY AND SUBDIVISION OF SECTION Nº 26

SCALE: ONE INCH = SIX CHAINS

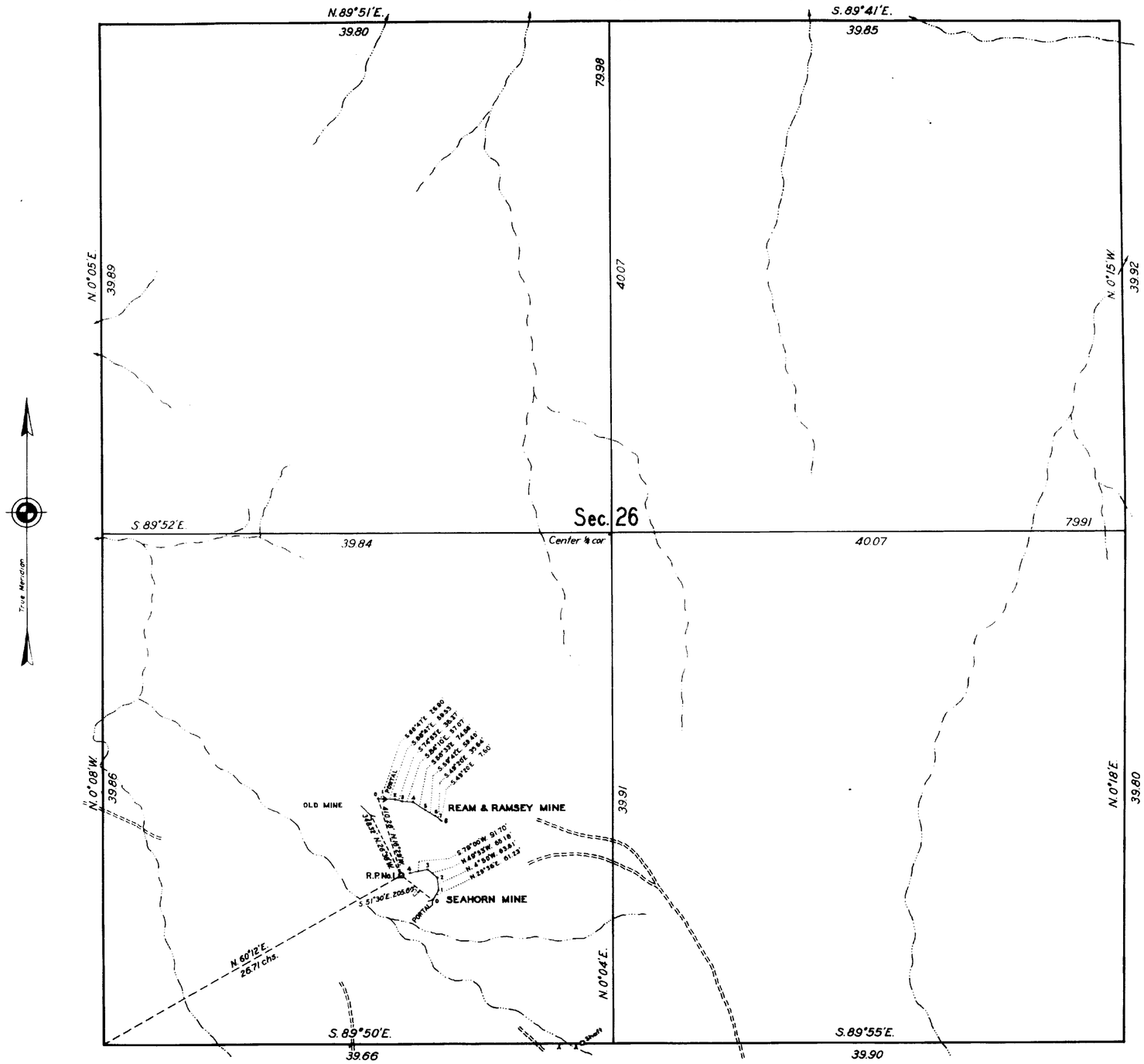

RECORD OF SUBSISTING SURVEYS

Dependendent resurvey of the boundaries of section 26, partial subdivision of section 26, establishment of reference point, and traverse survey of the main entries of the Seahorn mine and the Ream and Ramsey mine, executed by Clyde W. Atherly, U.S. Cadastral Engineer, October 23-26, 1936, under special instructions dated October 17, 1936, for Group No. 150, Wyoming, authorized by the Commissioner, October 15, 1936.

Boundaries of section 26 surveyed by Wm. B. Yerby, D.S., in October, 1876, as shown upon the plat approved November 24, 1876.

OFFICE OF U.S. SUPERVISOR OF SURVEYS

Denver, Colorado, Feb. 3, 1937.

The above plat of the resurvey of section 26, Township No. 19 North, Range No. 85 West of the Sixth Principal Meridian, Wyoming, is strictly conformable to the field notes of the resurvey thereof, which have been examined and approved.

U.S. Supervisor of Surveys.

DEPARTMENT OF THE INTERIOR

GENERAL LAND OFFICE

Washington, D.C., June 2, 1937.

The resurvey represented by this plat having been correctly executed in accordance with the requirements of law and the regulations of this office, is hereby accepted.

Antoinette Funk

Assistant Commissioner.

RCM.

423-A

Trans. mered to Cheyenne L.O. Aug 24, 1939

19-85

6307

ORIGINAL

TOWNSHIPS Nos. 19 AND 20 NORTH, RANGES Nos. 85, 86, 87 AND 88 WEST OF THE SIXTH PRINCIPAL MERIDIAN, WYOMING

DEPENDENT RESURVEY OF EXTERIOR LINES

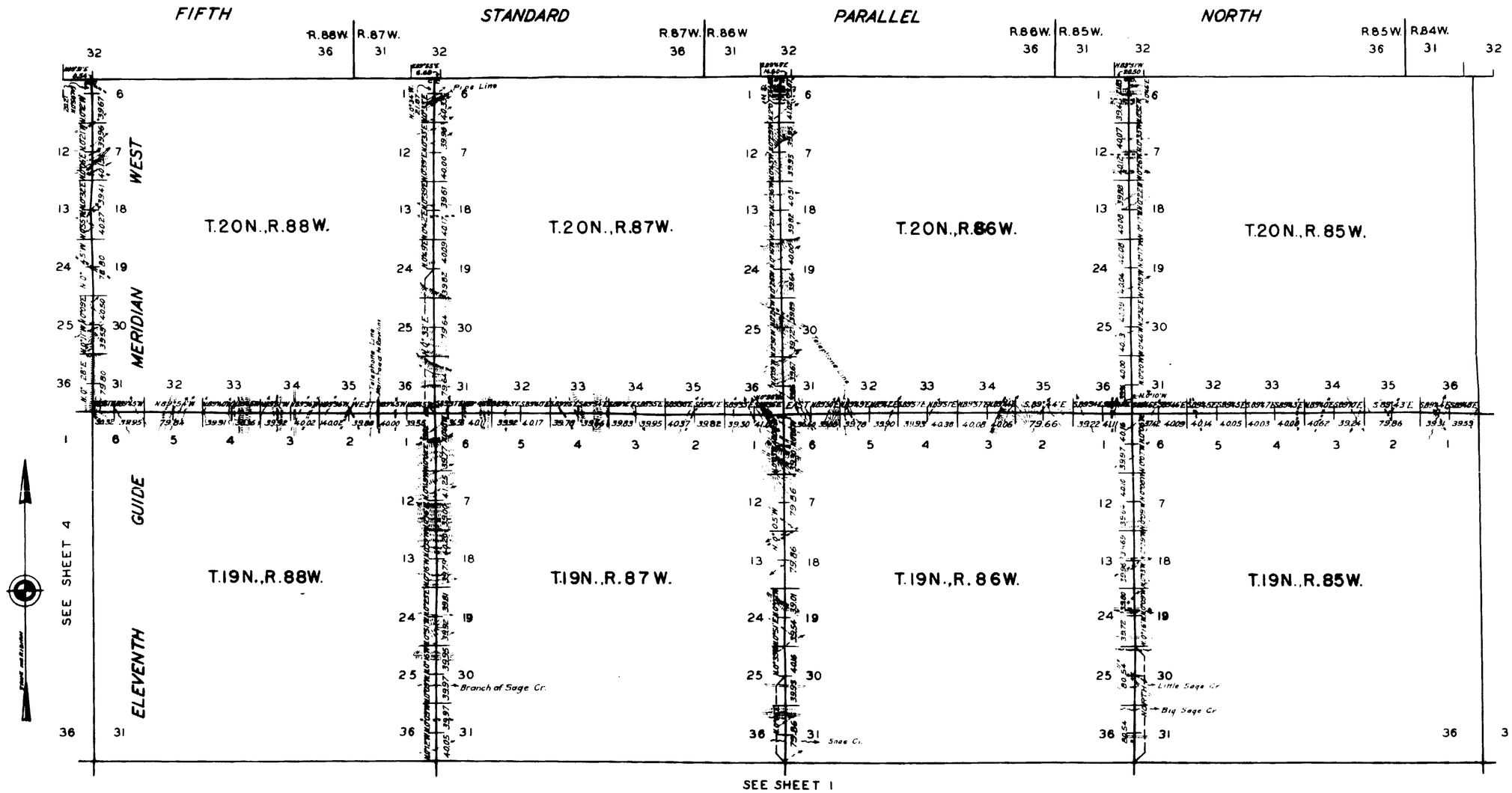

Resurvey authorized by General Land Office letter "E" dated June 12, 1937

Scale: 100 Chains to an inch

LINES DESIGNATED	BY WHOM SURVEYED	GROUP		MILEAGE		WHEN SURVEYED	
		NO.	DATE	MLS.	CHS.	BEGUN	COMPLETED
EXTERIOR	MARK D. KING	104	JULY 7, 1939			SEPT. 1, 1939	JULY 13, 1940

UNITED STATES DEPARTMENT OF THE INTERIOR
General Land Office

Denver, Colorado Aug. 25, 1943

The above plat of the exterior lines of Townships Nos. 19 and 20 North, Ranges Nos. 85, 86, 87 and 88 West of the Sixth Principal Meridian Wyoming, is strictly conformable to the field notes of the resurvey thereof which have been examined and approved.

Russell H. Allen
Acting Assistant Supervisor of Surveys

Washington, D.C., Sept. 2, 1943

The resurvey represented by this plat having been correctly executed in accordance with the requirements of law and the regulations of this office, is hereby accepted.

Joel David Wolfsohn
Assistant Commissioner

3037

Index

EXTERIOR LINES

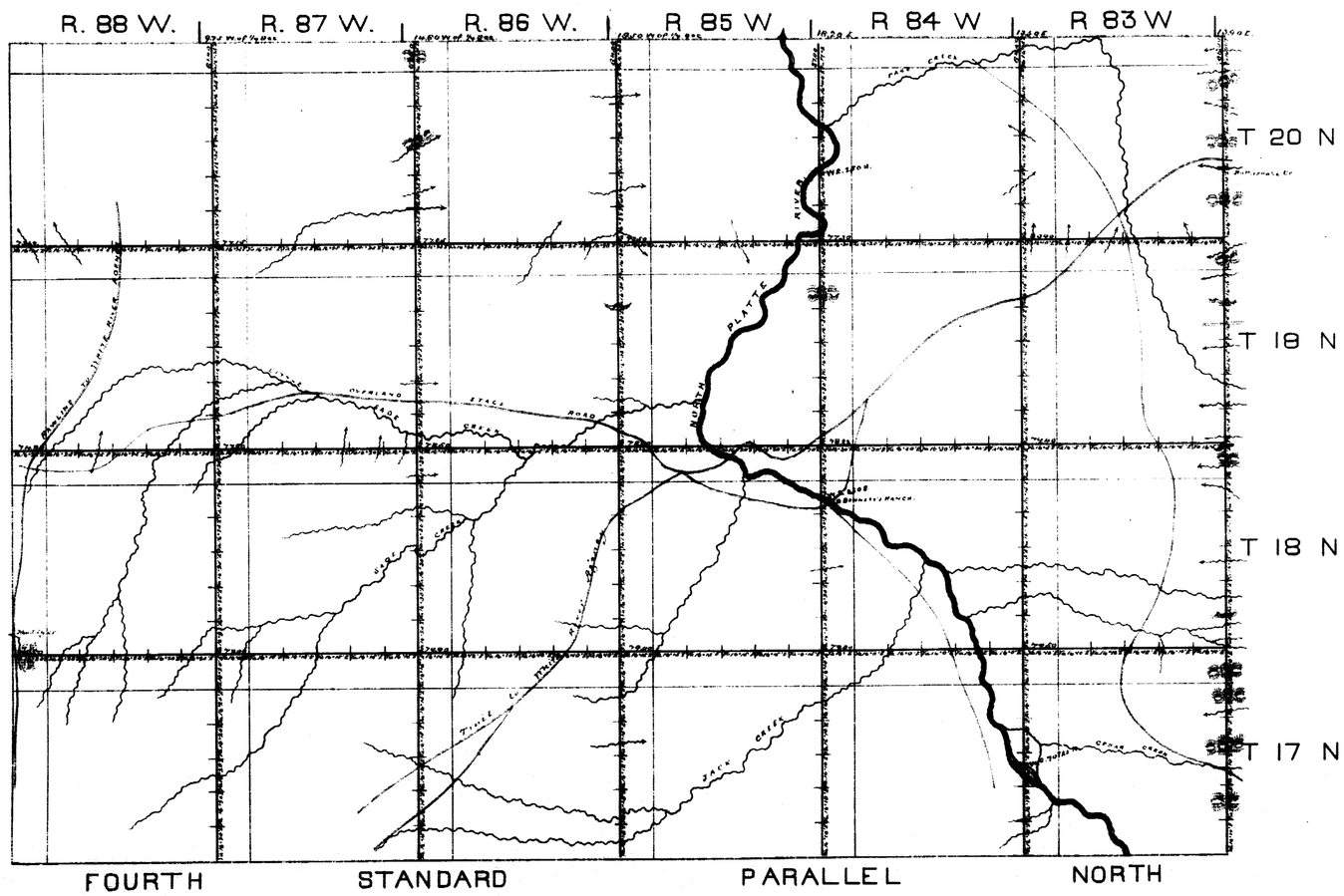

Surveys Designation	By Whom Surveyed	Date of Contract	Dist. of Surveys	When Surveyed
Exterior Lines	William O. Downey	June 24th 1872	Aug. 7th - 7th	Aug. 19th - Oct. 16th
Connections	" "	" "	1 . 7 . 45	1872.

I hereby certify that the above Diagram of the Exterior Lines of Townships 17, 18, 19 and 20 North, Ranges 83, 84, 85, 86, 87 and 88 West of the 6th Principal Meridian, in Wyoming Territory, is strictly conformable to the field notes of the survey thereof, on file in this office, which have been examined and approved.

Surveyor General's Office
Cheyenne Wyo. Dec. 2d 1872.

Silas Reed
Sur. Genl.