7/92

ORIGINAL

TOWNSHIP 19 NORTH, RANGE 86 WEST OF THE SIXTH PRINCIPAL MERIDIAN, WYOMING.

DEPENDENT RESURVEY



A history of previous surveys is contained in the field note record.

Portions of the east and west boundaries were resurveyed concurrently with this same group.

This plat represents the dependent resurvey of a portion of the north boundary, the south boundary and the subdivisional lines of Township 19 North, Range 86 West, Sixth Principal Meridian, Wyoming, designed to restore the corners in their true original locations according to the best available evidence.

Except as indicated hereon, the lottings and areas are as shown on the plat approved November 24, 1876.

This resurvey was executed by Francis D. Eickbush, Jr., Supervisory Cadastral Surveyor, beginning May 12, 1970 and completed June 9, 1970, pursuant to Special Instructions dated September 7, 1956 for Group No. 250, Wyoming.

UNITED STATES DEPARTMENT OF THE INTERIOR
BUREAU OF LAND MANAGEMENT
Washington, D.C. September 11, 1972

This plat is strictly conformable to the approved field notes, and the survey, having been correctly executed in accordance with the requirements of law and the regulations of this Bureau, is hereby accepted.

For the Director

Clark L. Thomas

Chief, Division of Cadastral Survey

W.H.B.

426A

19-86

498

TOWNSHIP No 19 NORTH, RANGE No 86 WEST of the 6th Principal MERIDIAN.

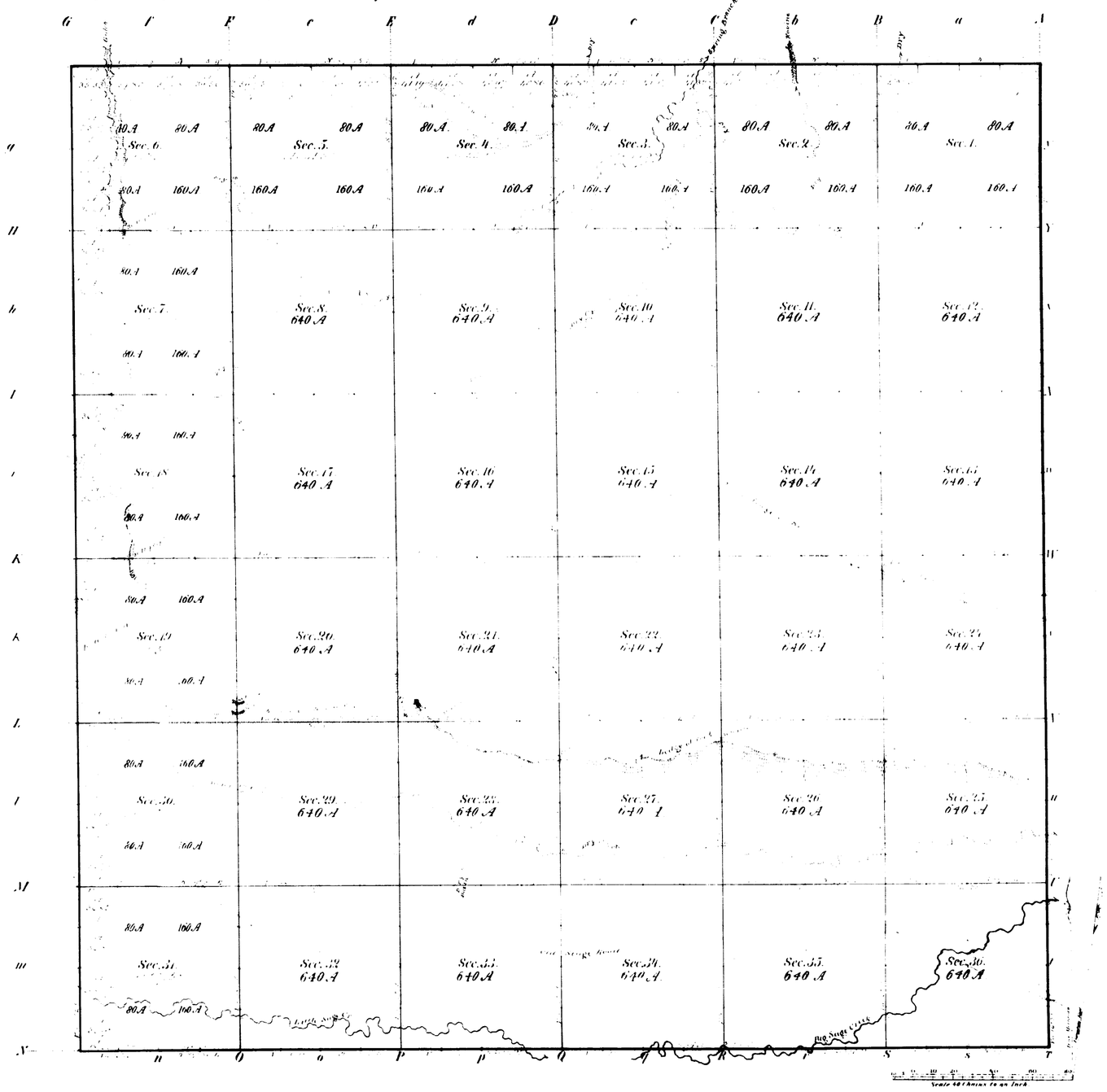

Total number of Acres 22967.59

Surveys Designated	By Whom Surveyed	Date of Contract	Amount of Surveys Mrs. Chs. Lks.	When Surveyed
Township lines	Wm. O. Downey	June 25. 1872	23 . 76 . 15	Sept. 1872
Subdivisions	Wm. B. Yerby	Sept. 7. 1876	59 . 71 . 98	Oct. 21 to 27. 1876
Connections				

The above Map of Township No 19 North, of Range No 86 West of the 6th Prin.l Meridian, Wyoming Ter., is strictly conformable to the field notes of the survey thereof on file in this Office which have been examined and approved.

Surveyor General's Office, Edw. C. David, Sur. Genl.

Cheyenne, Wyo. Nov. 24. 1876

A. Gast & Co. 50 Cross St.

426

19-86

ORIGINAL

TOWNSHIPS Nos. 19 AND 20 NORTH, RANGES Nos. 85, 86, 87 AND 88 WEST OF THE SIXTH PRINCIPAL MERIDIAN, WYOMING

DEPENDENT RESURVEY OF EXTERIOR LINES

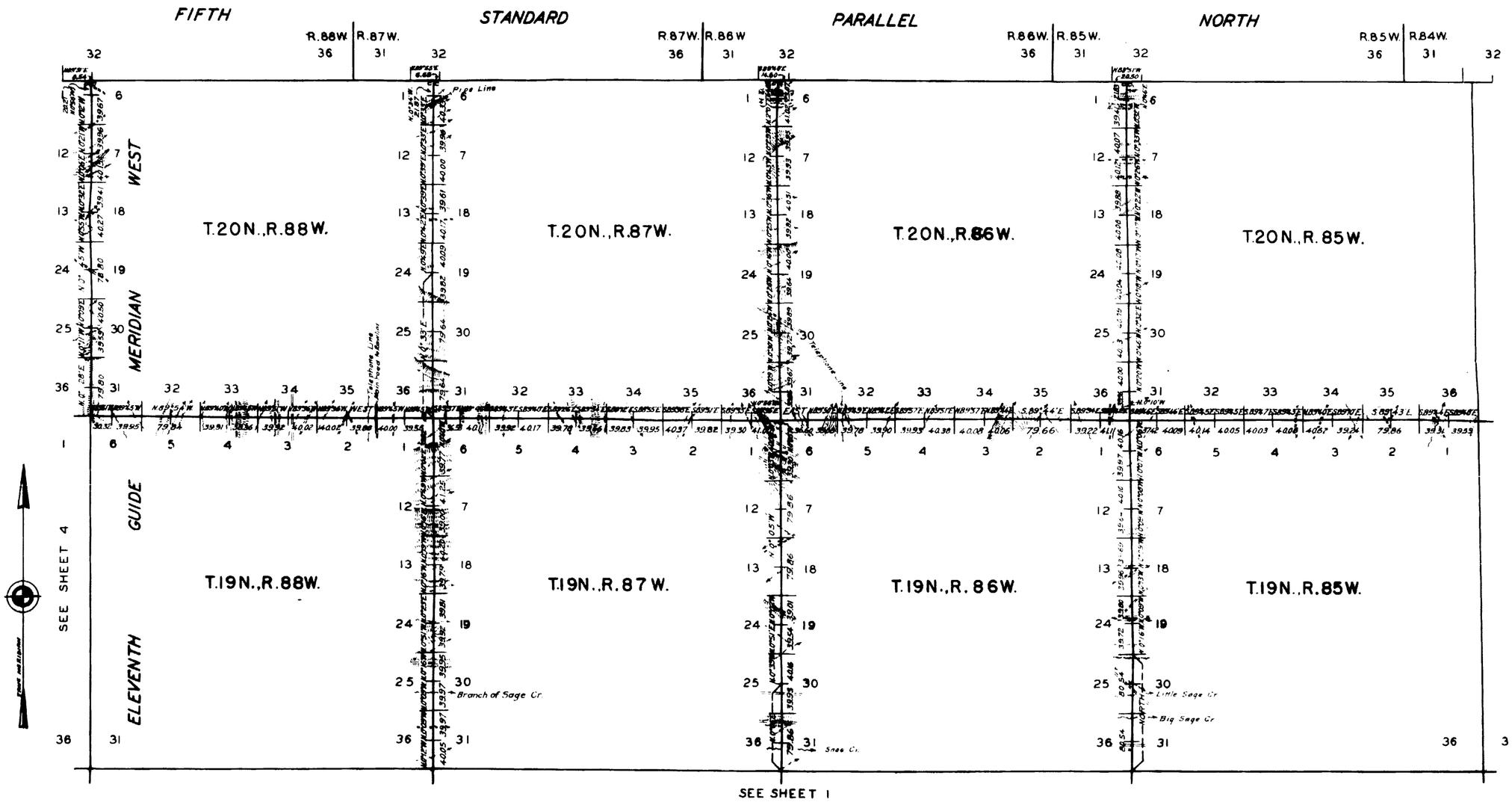

Resurvey authorized by General Land Office letter "E" dated June 12, 1937

Scale: 100 Chains to an inch

LINES DESIGNATED	BY WHOM SURVEYED	GROUP		MILEAGE		WHEN SURVEYED	
		NO.	DATE	MLS.	CHS.	BEGUN	COMPLETED
EXTERIOR	MARK D. KING	164	JULY 7, 1939			SEPT. 1, 1939	JULY 13, 1940

UNITED STATES DEPARTMENT OF THE INTERIOR
General Land Office

Denver, Colorado Aug. 25, 1943

The above plat of the exterior lines of Townships Nos. 19 and 20 North, Ranges Nos. 85, 86, 87 and 88 West of the Sixth Principal Meridian Wyoming, is strictly conformable to the field notes of the resurvey thereof which have been examined and approved.

Russell H. Allen
Acting Assistant Superviser of Surveys

Washington, D.C., Sept. 2, 1943

The resurvey represented by this plat having been correctly executed in accordance with the requirements of law and the regulations of this office, is hereby accepted.

Joel David Wolfsohn
Assistant Commissioner

Index

EXTERIOR LINES

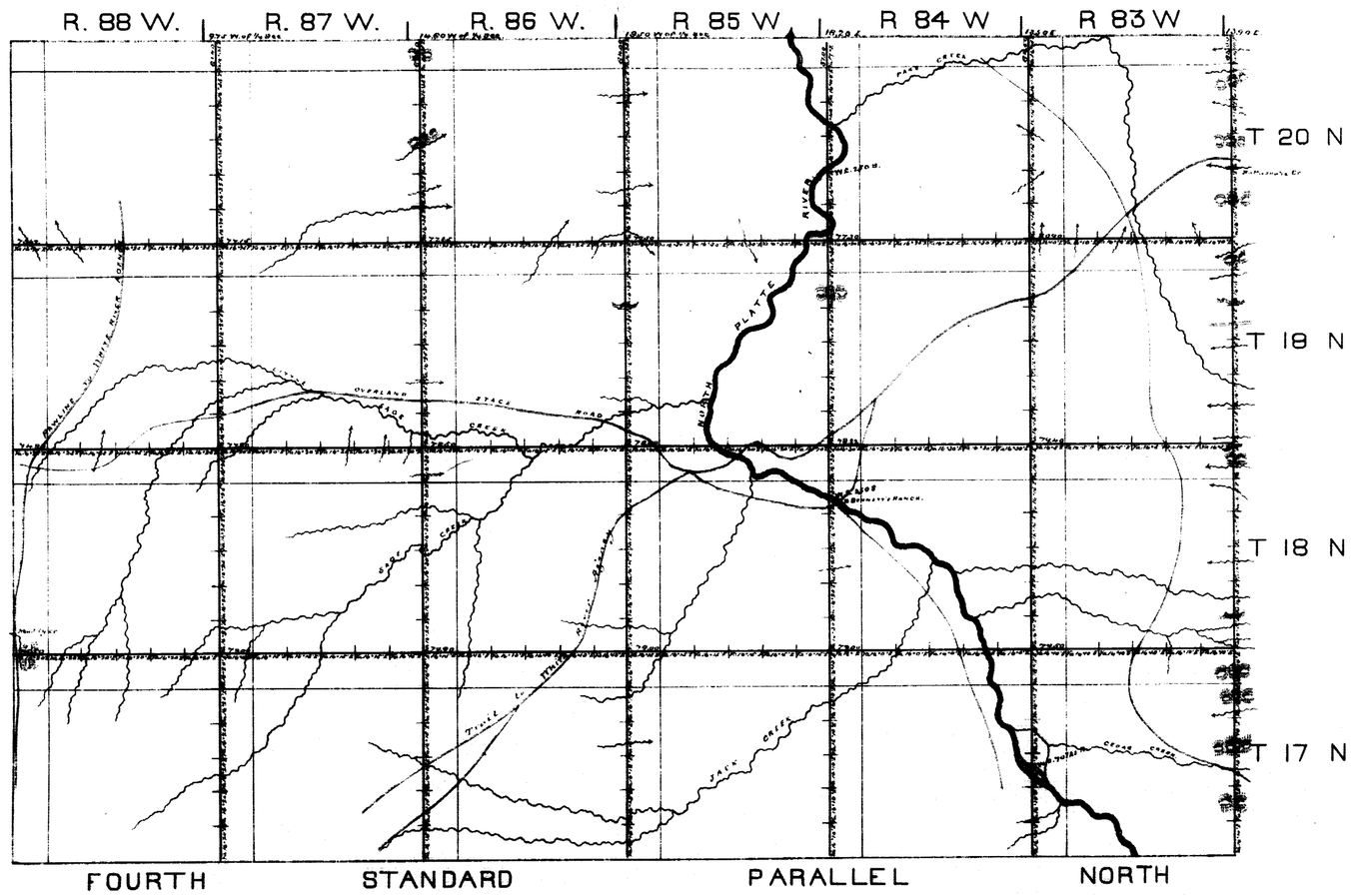

Surveys Designation	By Whom Surveyed	Date of Contract	Amt of Surveys	When Surveyed
Exterior Lines	William O. Downey	June 26th 1872	349 · 76 · 74	Aug. 19th Oct 16th
Connections	" "	" "	1 · 7 · 45	1872

I hereby certify that the above Diagram of the Exterior Lines of Townships 17, 18, 19 and 20 North, Ranges 83, 84, 85, 86, 87 and 88 West of the 6th Principal Meridian, in Wyoming Territory, is strictly Conformable to the field notes of the Survey thereof, on file in this Office, which have been examined and approved.

Surveyor General's Office
Cheyenne Wyo. Dec. 2d 1872

Silas Reed
Surl Genl