7193

ORIGINAL

TOWNSHIP 19 NORTH, RANGE 87 WEST OF THE SIXTH PRINCIPAL MERIDIAN, WYOMING.

DEPENDENT RESURVEY



A history of previous surveys is contained in the field note record.

This plat represents the dependent resurvey of the south boundary, portions of the north, east and west boundaries and subdivisional lines of Township 19 North, Range 87 West, Sixth Principal Meridian, Wyoming, designed to restore the corners in their true original positions according to the best available evidence.

The lottings and areas are as shown on the plat approved December 22, 1876.

This resurvey was executed by Frank W. Rogers, Supervisory Cadastral Surveyor, beginning October 14, 1968 and completed May 19, 1969, pursuant to Special Instructions dated September 7, 1956 for Group No. 250, Wyoming.

UNITED STATES DEPARTMENT OF THE INTERIOR
BUREAU OF LAND MANAGEMENT
Washington, D.C. September 11, 1972

This plat is strictly conformable to the approved field notes, and the survey, having been correctly executed in accordance with the requirements of law and the regulations of this Bureau, is hereby accepted.

For the Director

Chief, Division of Cadastral Survey

Lat. 41°34'12.7"N.
Long. 107°07'54.0"W.

0 5 10 20 40 80
SCALE IN CHAINS

Area Resurveyed 22,908.62 Acres

D.H.D.

428A

19-87

500

TOWNSHIP No. 19 NORTH RANGE No. 87 WEST of the 6th Principal MERIDIAN.

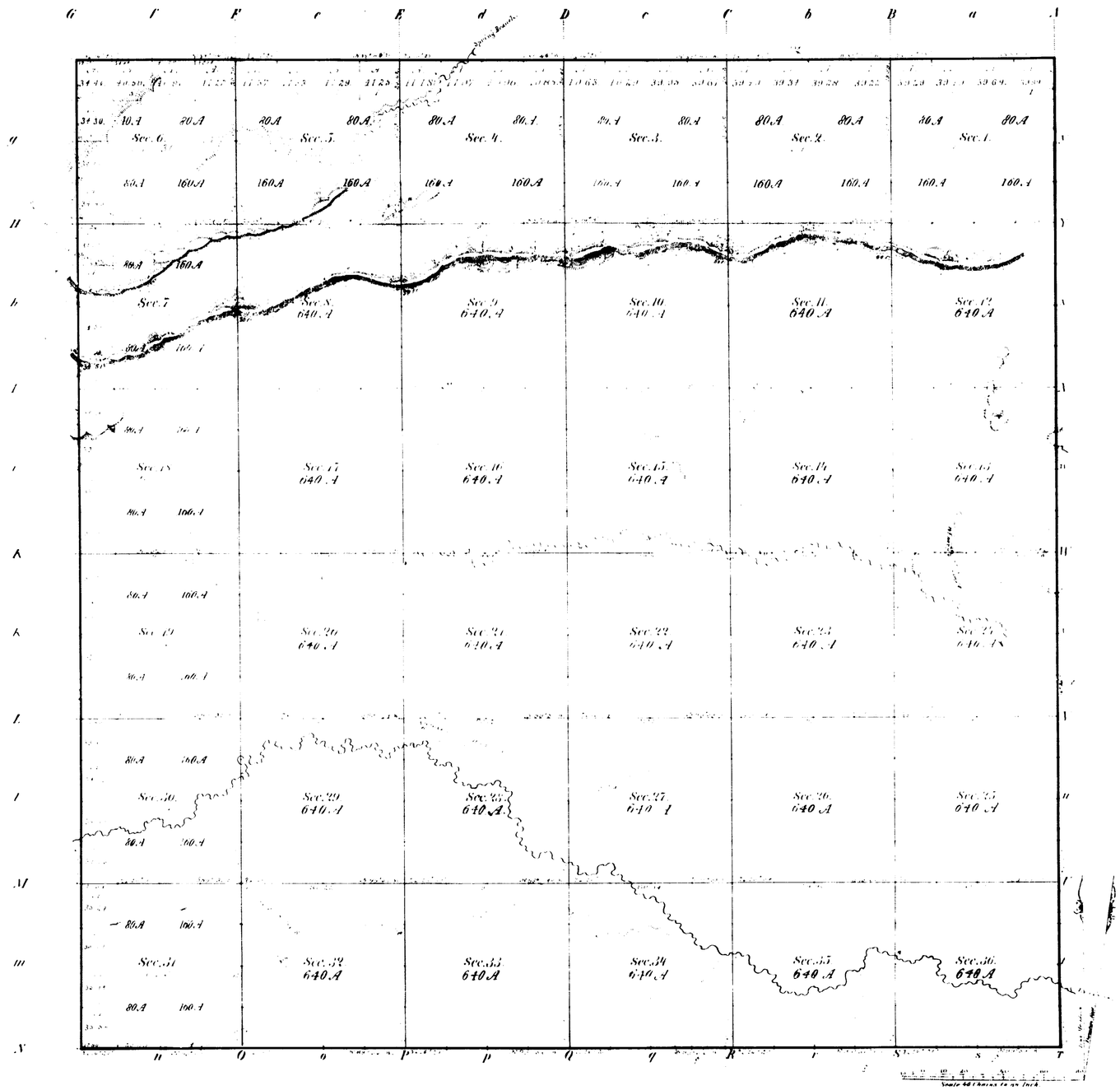

Total number of Acres 23 [illegible]

Sections Designated	By Whom Surveyed	Date of Contract	Amount of Surveys M. Ch. Lk.	When Surveyed
Township lines	[illegible]	[illegible]	[illegible]	[illegible]
Subdivisions	Wm B. Yerby	Sep 7 1876	59 67 00	[illegible]
Connections				

The above Map of Township No. 19 North of Range No. 87 West of the 6th Principal Meridian Wyoming Territory is strictly conformable to the field notes of the survey thereof on file in this Office which have been examined and approved

Surveyor General's Office, Edw. C. David Sur. Genl.

Cheyenne Wyoming Dec 22 1876.

A. Gast & Co. St. Louis Mo.

428

19-87

6307

ORIGINAL

TOWNSHIPS Nos. 19 AND 20 NORTH, RANGES Nos. 85, 86, 87 AND 88 WEST OF THE SIXTH PRINCIPAL MERIDIAN, WYOMING

DEPENDENT RESURVEY OF EXTERIOR LINES

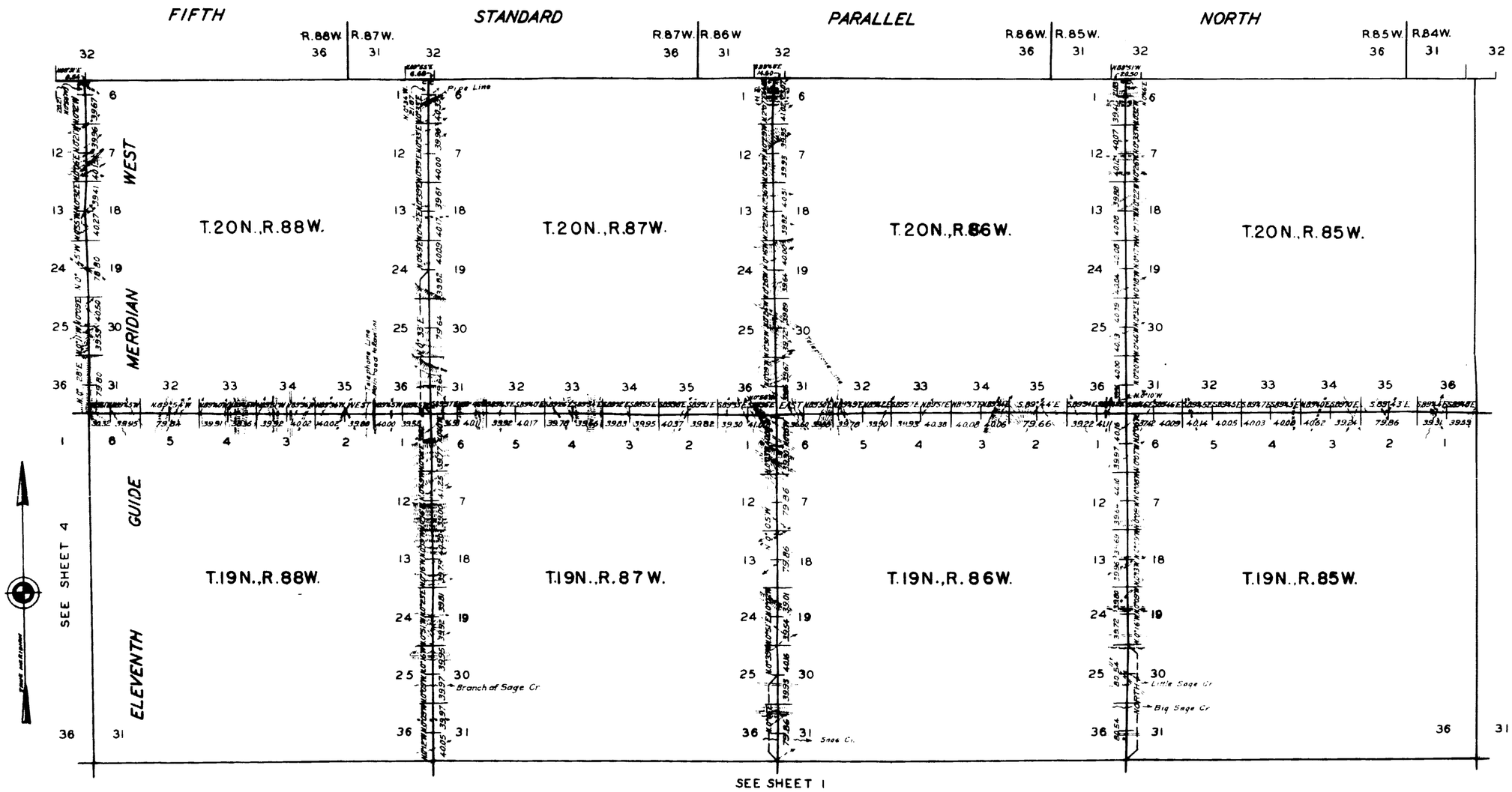

Resurvey authorized by General Land Office letter "E" dated June 12, 1937

Scale: 100 Chains to an inch

LINES DESIGNATED	BY WHOM SURVEYED	GROUP		MILEAGE		WHEN SURVEYED	
		NO.	DATE	MLS.	CHS.	BEGUN	COMPLETED
EXTERIOR	MARK D. KING	164	JULY 7, 1939			SEPT. 1, 1939	JULY 13, 1940

UNITED STATES DEPARTMENT OF THE INTERIOR
General Land Office

Denver, Colorado Aug. 25, 1943

The above plat of the exterior lines of Townships Nos. 19 and 20 North, Ranges Nos. 85, 86, 87 and 88 West of the Sixth Principal Meridian Wyoming, is strictly conformable to the field notes of the resurvey thereof which have been examined and approved.

Russell H. Allen
Acting Assistant Supervisor of Surveys

Washington, D.C., Sept. 2, 1943

The resurvey represented by this plat having been correctly executed in accordance with the requirements of law and the regulations of this office, is hereby accepted.

Joel David Wolfsohn
Assistant Commissioner

3037

Index

EXTERIOR LINES

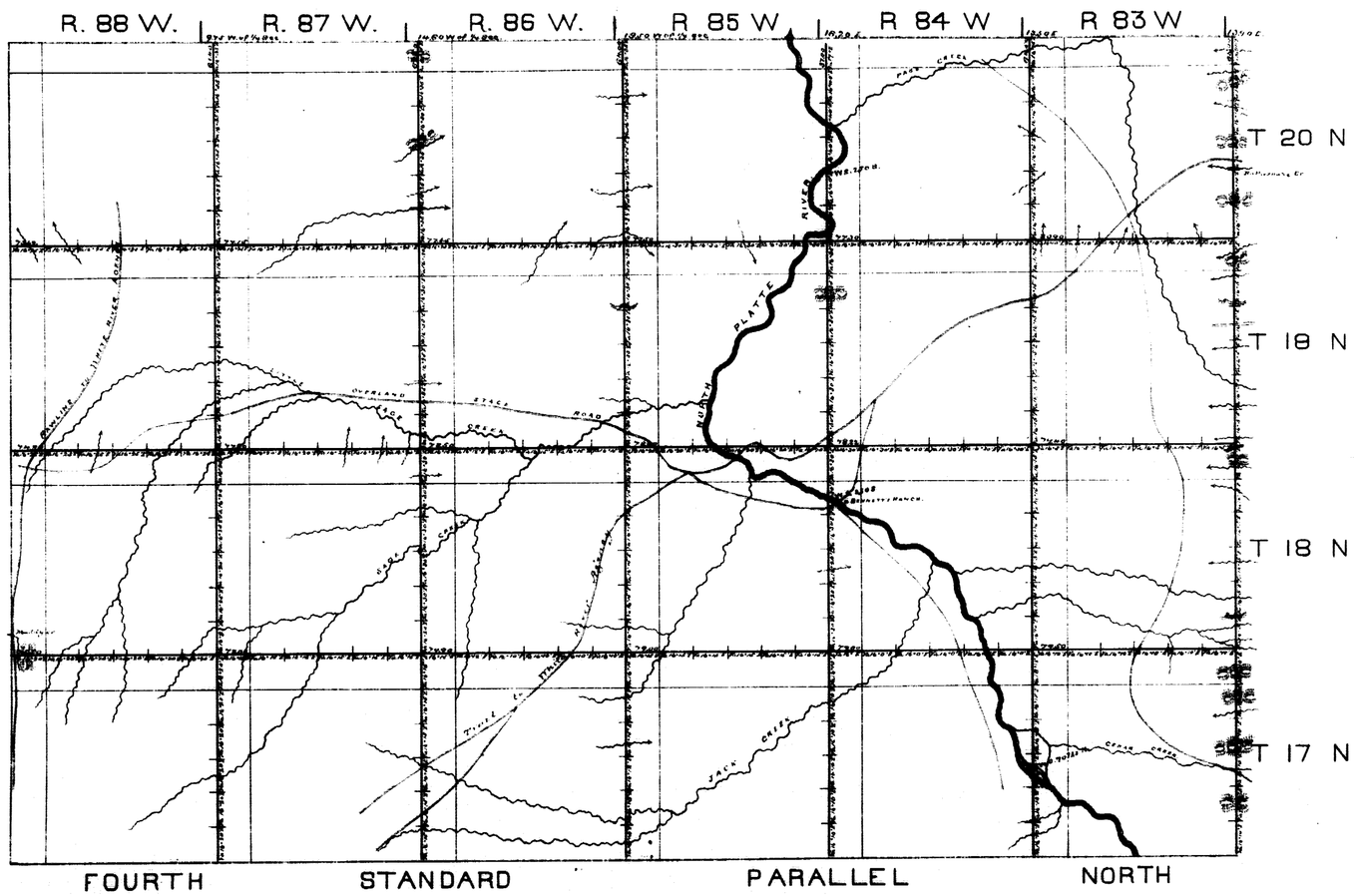

Surveys Designated	By Whom Surveyed	Date of Contract	Amt of Surveys	When Surveyed
Exterior Lines	William O. Downey	June 25th 1872	249 · 76 · 74	Aug. 19th - Oct 16th
Connections	" "	" "	1 · 7 · 45	1872

I hereby certify that the above Diagram of the Exterior Lines of Townships 17, 18, 19 and 20 North, Ranges 83, 84, 85, 86, 87 and 88 West of the 6th Principal Meridian, in Wyoming Territory, is strictly conformable to the field notes of the survey thereof, on file in this Office, which have been examined and approved.

Surveyor General's Office
Cheyenne Wyo. Dec. 2d 1872

Silas Reed
Surr. Genl.