Click Here for Field Notes

7492

ORIGINAL

TOWNSHIP 19 NORTH, RANGE 92 WEST, OF THE SIXTH PRINCIPAL MERIDIAN, WYOMING.

DEPENDENT RESURVEY

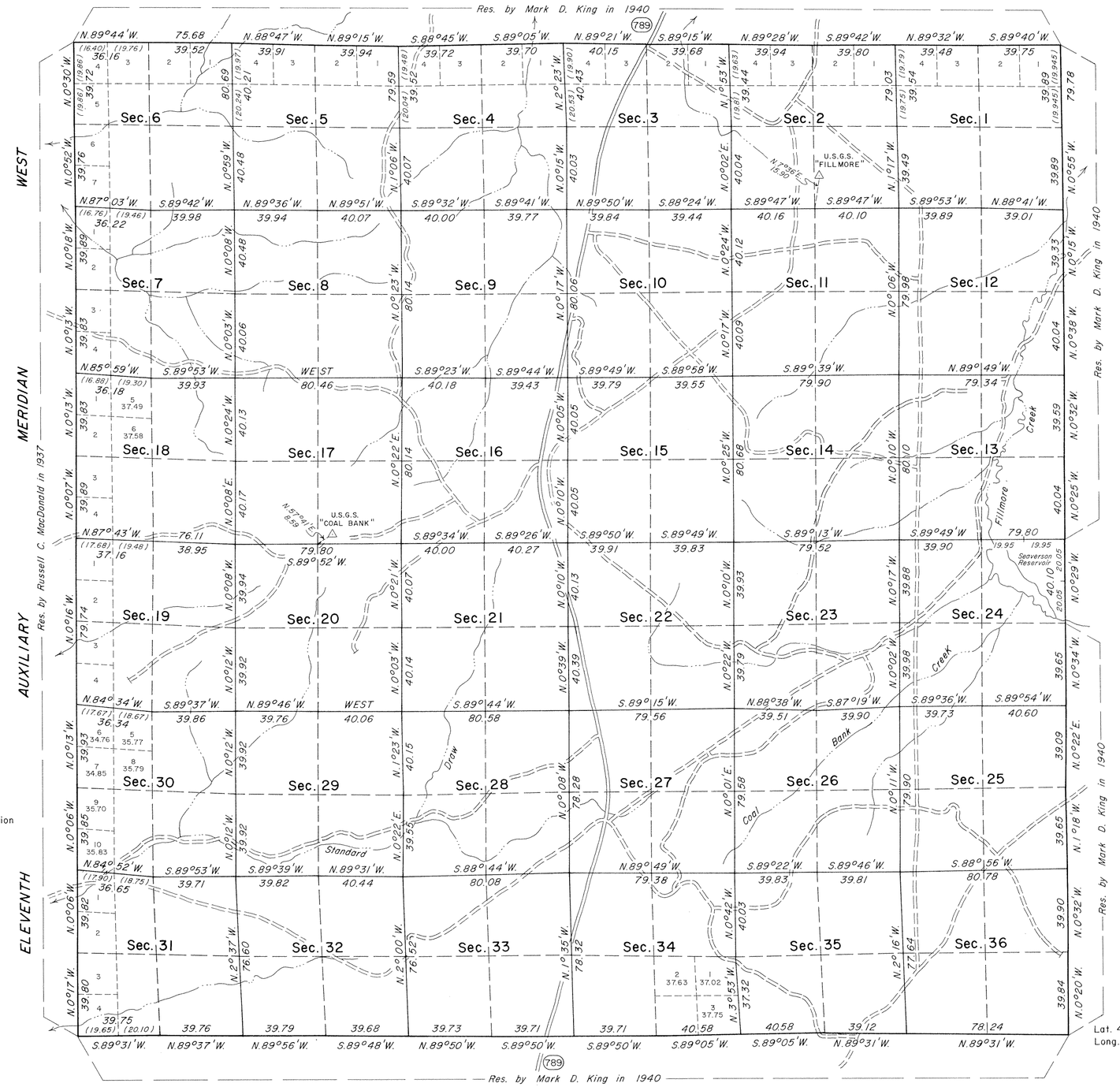

Lat. 41° 34' 19.3" N.
Long. 107° 41' 56.4" W.

A history of surveys is contained in the field notes.

This plat represents the dependent resurvey of a portion of the east boundary and the subdivisional lines, designed to restore the corners in their true original locations according to the best available evidence, T. 19 N., R. 92 W., Sixth Principal Meridian, Wyoming.

Except as indicated hereon, the lottings and areas are as shown on the plat approved September 18, 1883.

Survey executed by James P. Kelley, Supervisory Cadastral Surveyor, beginning April 22, 1976, and completed May 28, 1976, pursuant to Special Instructions dated March 8, 1976, for Group No. 383, Wyomong.

UNITED STATES DEPARTMENT OF THE INTERIOR
BUREAU OF LAND MANAGEMENT
Denver, Colorado April 16, 1980

This plat is strictly conformable to the approved field notes, and the survey, having been correctly executed in accordance with the requirements of law and the regulations of this Bureau, is hereby accepted.

For the Director

J. Voorhees

Chief, Cadastral Survey
Examination and Approval Staff

W.H.B.

1741A

BK

(23)

6

2497

TOWNSHIP No. 19 NORTH. RANGE No. 92 WEST of the 6th Principal MERIDIAN.



Total number of Acres. 22939.63

Surveys Designated	By Whom Surveyed	Date of Contract	Amount of Surveys Mls	Chs	Lks	When Surveyed	Magnetic Declination
S. W. N. W. Township lines	Charles J. Reed	June 15, 1875	17	75	16	July 15-17, 1875	15° 50' East
Subdivisions	M. V. Grant	July 11, 1882	59	68	73	Oct. 23-28th 1882	16° 12' "
Connections							
L. Thornhart	Alfred W. Rogers	June 15, 1875	5	00	00	July 15, 1875	

The above Map of Township No. 19 North Range No. 92 West of the Sixth Principal Meridian Wyoming Territory is strictly conformable to the field notes of the survey thereof on file in this Office, which have been examined and approved.

Surveyor General's Office,
Cheyenne Wyoming
Sept. 18th 1883

Edw. C. David
Sur. Gen.l

A. Gast & Co. St. Louis Mo.

1741

19-92

6303

ORIGINAL

TOWNSHIPS Nos. 19 AND 20 NORTH, RANGES Nos. 89, 90, 91 AND 92 WEST OF THE SIXTH PRINCIPAL MERIDIAN, WYOMING

DEPENDENT RESURVEY OF EXTERIOR LINES

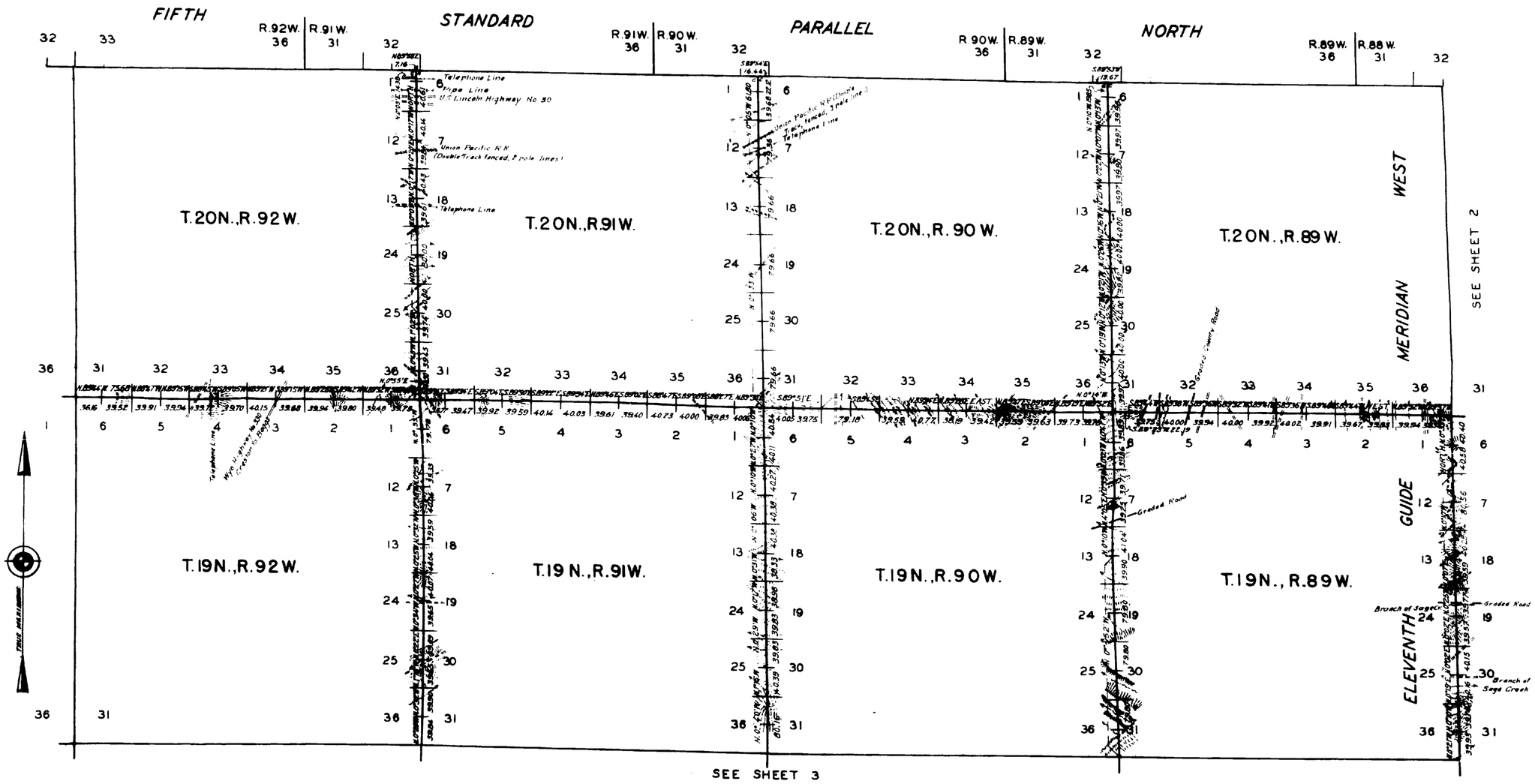

Resurvey authorized by General Land Office letter "E" dated June 12, 1937

Scale: 100 Chains to an inch

LINES DESIGNATED	BY WHOM SURV'D	GROUP		MILEAGE		WHEN SURVEYED	
		NO.	DATE	MLS.	CHS.	BEGUN	COMPLETED
EXTERIOR	MARK D. KING	164	JULY 7, 1939			SEPT. 1, 1939	JULY 13, 1940

UNITED STATES DEPARTMENT OF THE INTERIOR
General Land Office

Denver, Colorado Aug. 25, 1943

The above plat of the exterior lines of Townships Nos. 19 and 20 North, Ranges Nos. 89, 90, 91 and 92 West of the Sixth Principal Meridian, Wyoming, is strictly conformable to the field notes of the resurvey thereof which have been examined and approved.

Acting Assistant Supervisor of Surveys

Washington, D.C., Sept. 2, 1943

The resurvey represented by this plat having been correctly executed in accordance with the requirements of law and the regulations of this office, is hereby accepted.

Assistant Commissioner

(8)

17

431

EXTERIOR LINES.

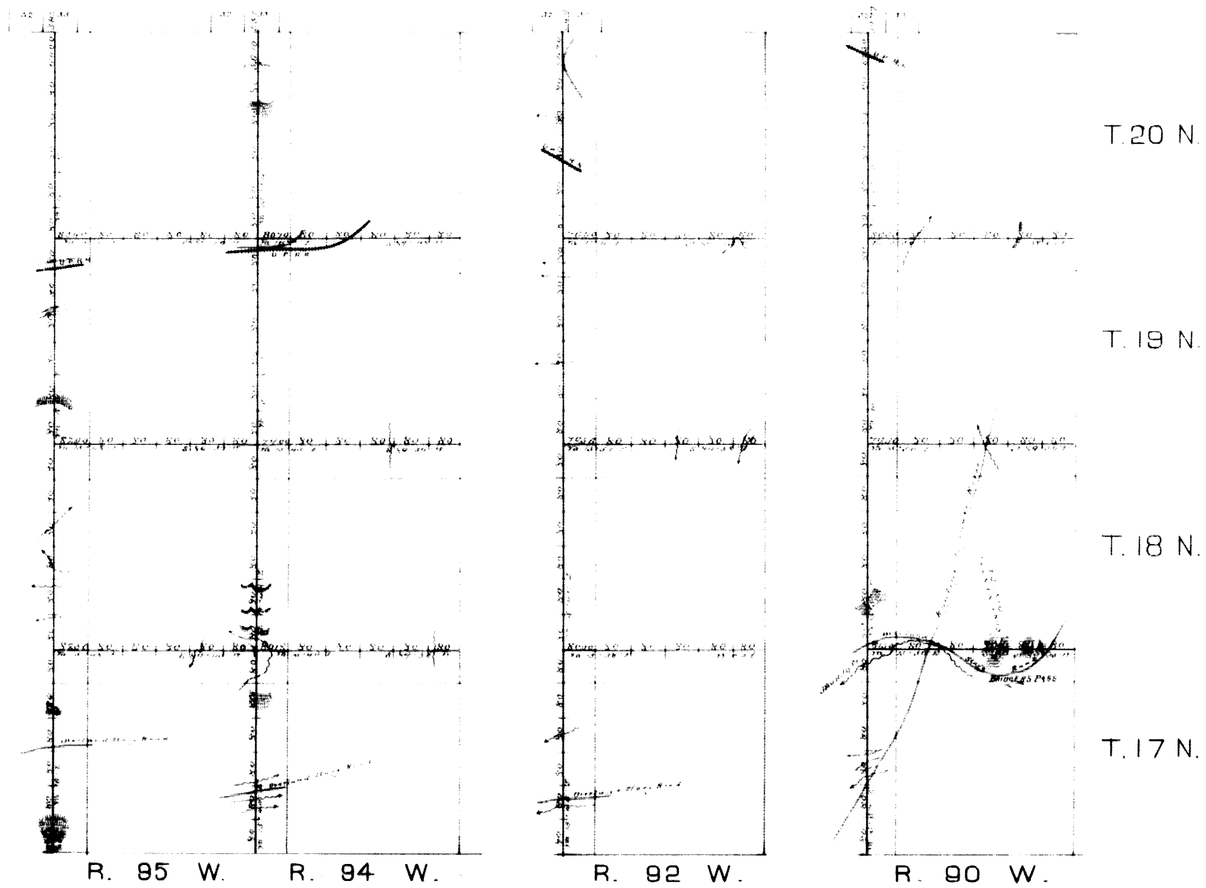

Surveys Designated	By Whom Surveyed	Date of Contract	Amt. of Surveys	When Surveyed
Exterior Lines	Charles J. Reed	June 4th 1875	187 / 34	July 2d Sept. 2d 1875
Connections	" " "	" "	30 · 96	" " "

The above Diagram of the Exterior Lines of Townships 17, 18, 19 and 20 North of Ranges 90, 92, 94 and 95 West of 6th Principal Meridian, in Wyoming Territory, is strictly conformable to the field notes of the Survey thereof on file in this Office, which have been examined and approved.

Surveyor General's Office,
Cheyenne Wyo. Sept. 15. 1875.

Silas Reed
Sur. Gen'l

380