No. 2.

TOWNSHIP No. 20 NORTH RANGE No. 78 WEST OF 6th PRINCIPAL MERIDIAN

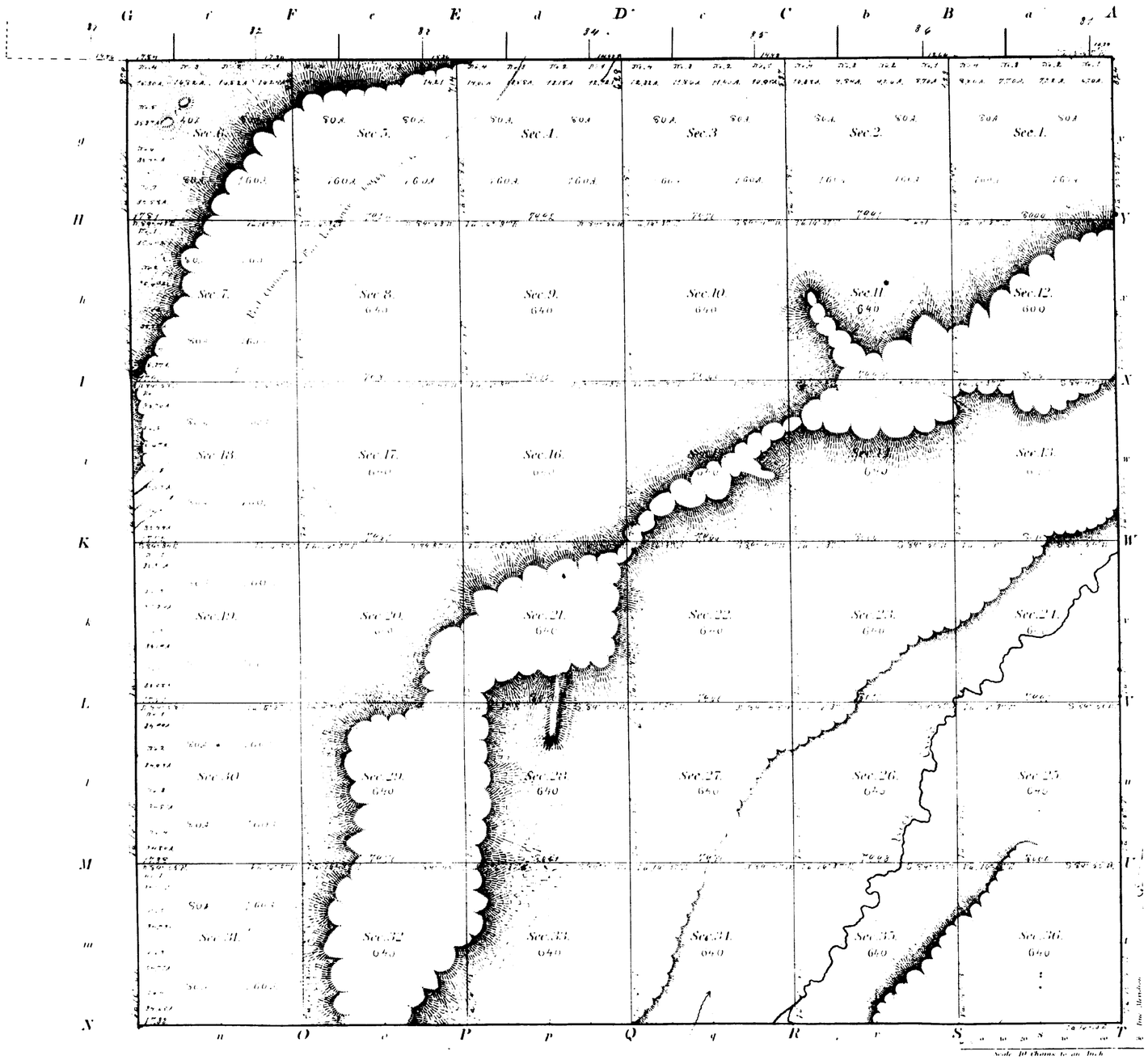

Meanders of

Posts	Courses	Ch.s Lk.s	Posts	Courses	Ch.s Lk.s	Posts	Courses	Ch.s Lk.s

22263.00 Total number of Acres.

Surveys Designated	By Whom Surveyed	Date of Contract	Amount of Surveys M.	Ch.s	Lk.s	When Surveyed
Township lines	Henry G. Gray	July 1st 1871				Aug 15 1872
Subdivisions	John B. Thomas	July 1st 1871	55	75	60	Sept 7-3, 1872
Connections				75	16	

The above Map of Township No. 20 North of Range No. 78 West of 6th Principal Meridian in Wyoming Territory is strictly conformable to the field notes of the survey thereof on file in this Office, which have been examined and approved.

Surveyor General's Office.
Cheyenne Wyo. Oct. 2nd 1872

Silas Reed
Surv. Genl.

Acces. No. 6254

ORIGINAL

SHEET 1 OF 2.

TOWNSHIPS Nos 18, 19 & 20 NORTH, RANGES Nos 78, 79, 80 & 81 WEST OF THE SIXTH PRINCIPAL MERIDIAN, WYOMING

DEPENDENT RESURVEY OF EXTERIOR LINES

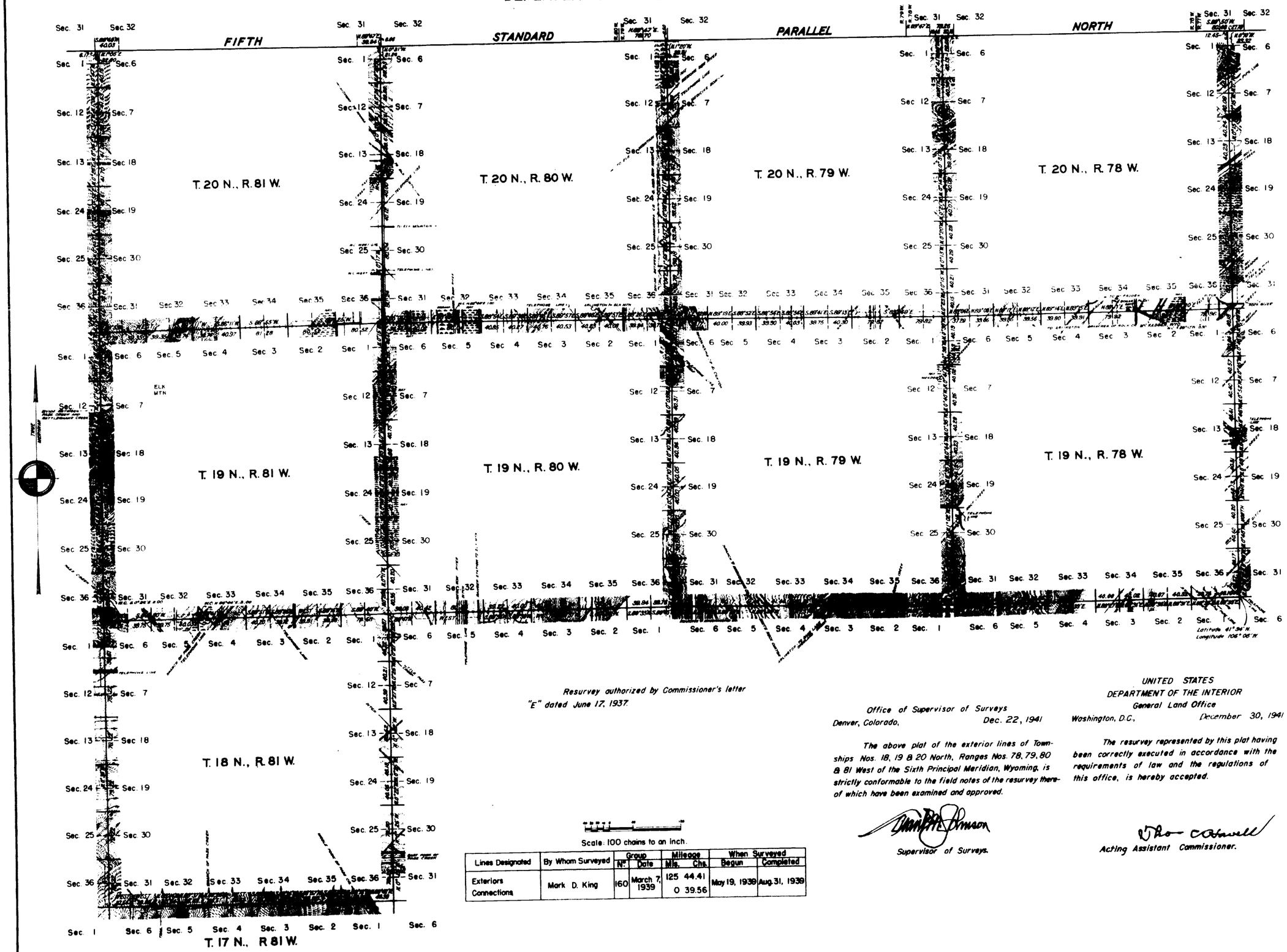

Resurvey authorized by Commissioner's letter "E" dated June 17, 1937.

Scale: 100 chains to an inch.

Lines Designated	By Whom Surveyed	Group No.	Group Date	Mileage Mls.	Mileage Chs.	When Surveyed Begun	When Surveyed Completed
Exteriors Connections	Mark D. King	160	March 7, 1939	125 0	44.41 39.56	May 19, 1939	Aug. 31, 1939

Office of Supervisor of Surveys
Denver, Colorado, Dec. 22, 1941

The above plat of the exterior lines of Townships Nos. 18, 19 & 20 North, Ranges Nos. 78, 79, 80 & 81 West of the Sixth Principal Meridian, Wyoming, is strictly conformable to the field notes of the resurvey thereof which have been examined and approved.

Supervisor of Surveys.

UNITED STATES
DEPARTMENT OF THE INTERIOR
General Land Office
Washington, D.C., December 30, 1941

The resurvey represented by this plat having been correctly executed in accordance with the requirements of law and the regulations of this office, is hereby accepted.

Acting Assistant Commissioner.

3025

Trans & Chg. L.O.

0043

Indexed

13

EXTERIOR LINES

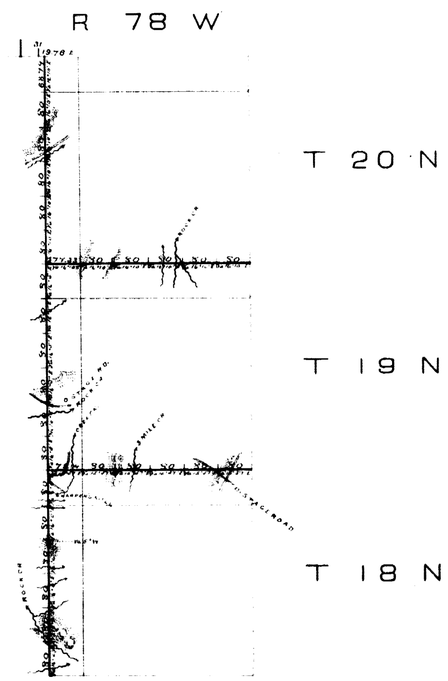

Surveys Designated	By Whom Surveyed	Date of Contract	Amt. of Surveys	When Surveyed
Exterior Lines	Henry G. Hay	July 1st 1871	M. 29 Chs. 64 Lks. 26	Augt 15-30.1872
			.19.76	

I hereby Certify that the above diagram of the Exterior Lines of Townships 18, 19 and 20 North of Range 78 West of the 6th Principal Meridian, in Wyoming Territory is strictly conformable to the field notes of the survey thereof, on file in this Office, which have been examined and approved.

Surveyor General's Office,
Cheyenne Wyo. Sept. 27th 1872.

Silas Reed
Surr. Genl.

40