TOWNSHIP No 20 NORTH RANGE No 80 WEST of the 6th Principal MERIDIAN.



Total number of Acres 22,326.62

Surveys Denominated	By Whom Surveyed	Date of Contract	Amount of Surveys Miles	Chains	Links	When Surveyed
E. & S. Township Lines	L. M. Lampton	Aug. 24. 1877	11	65	93	Sept. 1877.
Subdivisions	L. M. Lampton	Aug. 24. 1877	59	13	07	Oct. & Nov. 1877
Connections	" "	" "		4	00	" "
5th Stand. Par. N	J. B. Thomas	July 1st 1871	6	00	00	July. 1871.
10th Guide Mer. W	J. B. Thomas	July 1st 1871	5	61	50	Aug. 1871.

The above Map of Township No 20 North, of Range No 80 West of the 6th Principal Meridian, Wyoming Territory, is strictly conformable to the field notes of the survey thereof on file in this Office, which have been examined and approved

Surveyor Generals Office, Edw. C. David Sur. Genl

Cheyenne, Wyo. Jany. 17. 1878.

A. Gast & Co. St Louis Mo.

8247 **Click Here for Field Notes** ORIGINAL

TOWNSHIP 20 NORTH, RANGE 80 WEST, OF THE SIXTH PRINCIPAL MERIDIAN, WYOMING.

DEPENDENT RESURVEY

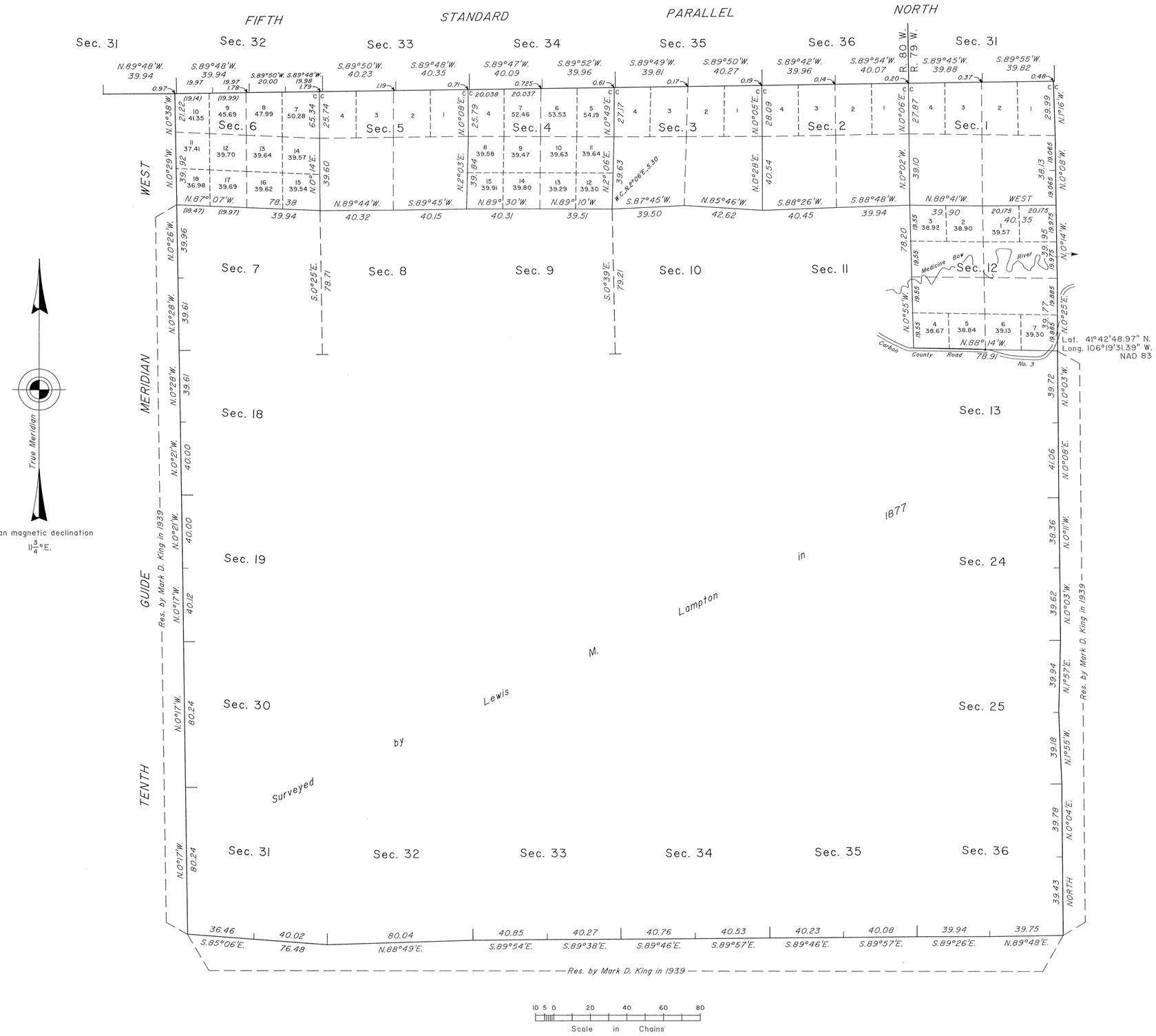

A history of surveys is contained in the field notes.

The Fifth Standard Parallel North (north boundary), was dependently resurveyed by Lynn A. Forbes, during the dependent resurvey, Ts. 21 N., Rs. 79 and 80 W., executed concurrently under this same group.

This plat represents the dependent resurvey of a portion of the Tenth Guide Meridian West, through T. 20 N., between Rs. 80 and 81 W., a portion of the east boundary, and a portion of the subdivisional lines designed to restore the corners in their true original locations according to the best available evidence, T. 20 N., R. 80 W., Sixth Principal Meridian, Wyoming.

Certain modified lots and areas shown hereon pertain to Federal interest estate only. Except as indicated hereon, the lottings and areas are as shown on the plat approved January 17, 1878.

Survey executed by Lynn A. Forbes, Cadastral Surveyor, beginning June 15, 1998, and completed August 11, 1998, pursuant to Special Instructions dated June 4, 1998, for Group No. 655, Wyoming.

UNITED STATES DEPARTMENT OF THE INTERIOR
BUREAU OF LAND MANAGEMENT

Cheyenne, Wyoming December 3, 1998

This plat is strictly conformable to the approved field notes, and the survey, having been correctly executed in accordance with the requirements of law and the regulations of this Bureau, is hereby accepted.

For the Director

John P. Lee

Chief Cadastral Surveyor for Wyoming

W.H.B.

464 A

OFFICIALLY FILED: December 3, 1998

Acces. No. 6254

ORIGINAL

SHEET 1 OF 2.

TOWNSHIPS Nos 18, 19 & 20 NORTH, RANGES Nos 78, 79, 80 & 81 WEST OF THE SIXTH PRINCIPAL MERIDIAN, WYOMING

DEPENDENT RESURVEY OF EXTERIOR LINES

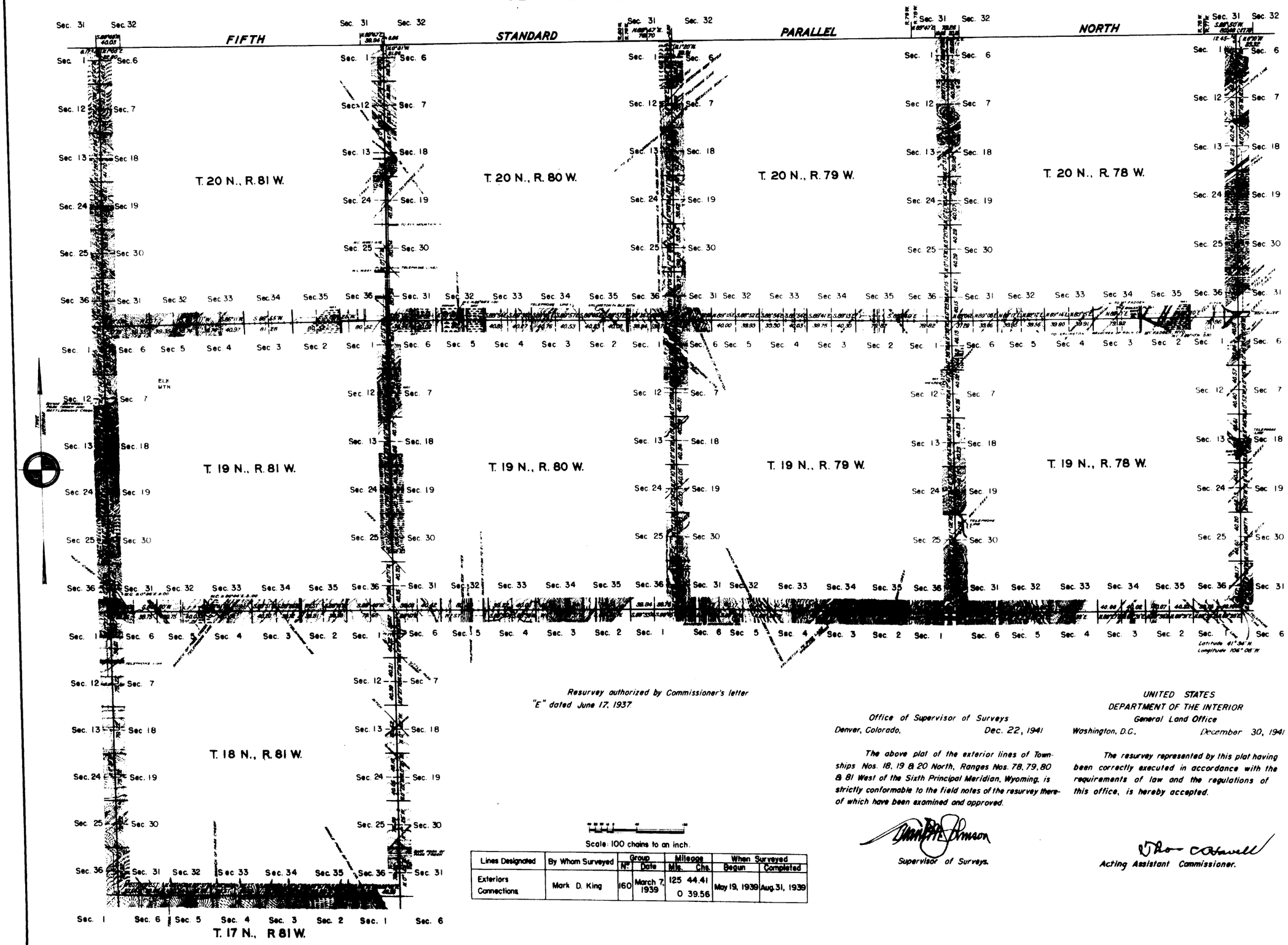

Resurvey authorized by Commissioner's letter "E" dated June 17, 1937

Scale: 100 chains to an inch.

Lines Designated	By Whom Surveyed	Group No.	Group Date	Mileage Mls.	Mileage Chs.	When Surveyed Begun	When Surveyed Completed
Exteriors Connections	Mark D. King	160	March 7, 1939	125 0	44.41 39.56	May 19, 1939	Aug. 31, 1939

Office of Supervisor of Surveys
Denver, Colorado, Dec. 22, 1941

The above plat of the exterior lines of Townships Nos. 18, 19 & 20 North, Ranges Nos. 78, 79, 80 & 81 West of the Sixth Principal Meridian, Wyoming, is strictly conformable to the field notes of the resurvey thereof which have been examined and approved.

Supervisor of Surveys.

UNITED STATES
DEPARTMENT OF THE INTERIOR
General Land Office
Washington, D.C., December 30, 1941

The resurvey represented by this plat having been correctly executed in accordance with the requirements of law and the regulations of this office, is hereby accepted.

Acting Assistant Commissioner.

3025

Trans & Chg. L.O.

TENTH GUIDE MERIDIAN WEST



Surveys Designated	By Whom Surveyed	Date of Contract	Amt. of Surveys	When Surveyed
10th Guide Merid. West	John B. Thomas	July 1st 1871	47 . 61 . 22	Augt 7-26 1871.
			2 . 75	

I hereby certify that the above Diagram of the 10th Guide Meridian West of 6th Principal Meridian, between the 4th and 6th Standard Parallels North, in Wyoming Territory, is strictly conformable to the field Notes of the Survey thereof on file in this Office, which have been examined and approved.

Surveyor General's Office
Cheyenne Wyo. Dec. 27. 1871

Silas Reed
Surv. Genl.

EXTERIOR LINES.



Surveys designated.	By whom surveyed	Date of contract	Amount of surveys.	When surveyed.
Township lines	L. M. Lampton	Aug 24. 1877	119 M . 27 Ch . 62 Lks	Sept. & Oct. 1877
Connections.	- - -	- - -	6 . 56	- - -

I hereby certify that the above diagram of the exterior lines of Townships 17, 18, 19, and 20 N. Ranges 79, 80, 81 and 82 West of the 6th Principal Meridian, in Wyoming Territory, is strictly conformable to the field notes of the survey thereof, on file in this office, which have been examined and approved.

Surveyor General's Office.
Cheyenne, Wyo. Nov 24. 1877.

Edw. C. David
Surveyor General.