(9)

55

546

TOWNSHIP No. 20 NORTH RANGE No. 81 WEST of the 6TH Principal MERIDIAN.



Total number of Acres 22 [illegible]

W. & S. Township lines	L. M. Lampton	Aug. 21. 1877	11	62	66	Oct. 1877
Subdivisions	L. M. Lampton	Aug. 21. 1877	38	61	29	Oct. 1877
Connections	" " "	"			18	" "
10th Guide Merid. W.	J. B. Thomas	July 1. 1871	5	61	50	Aug. 1871
5th Stand. Par. N.	W. O. Downey	June 25. 1872	5	74	44	Aug. 1872

The above Map of Township No. 20 North, of Range No. 81 West of the 6th Principal Meridian, Wyoming Territory, is strictly conformable to the field notes of the survey thereof on file in this Office which have been examined and approved.

Surveyor Generals Office. Edw. C. David, Dep. Sur.

Cheyenne Wyo. Jany. 17. 1878.

A. Gast & Co. 1st Lith. N.Y.

461

20 - 81

7132

ORIGINAL

TOWNSHIP 20 NORTH, RANGE 81 WEST OF THE SIXTH PRINCIPAL MERIDIAN, WYOMING.

DEPENDENT RESURVEY

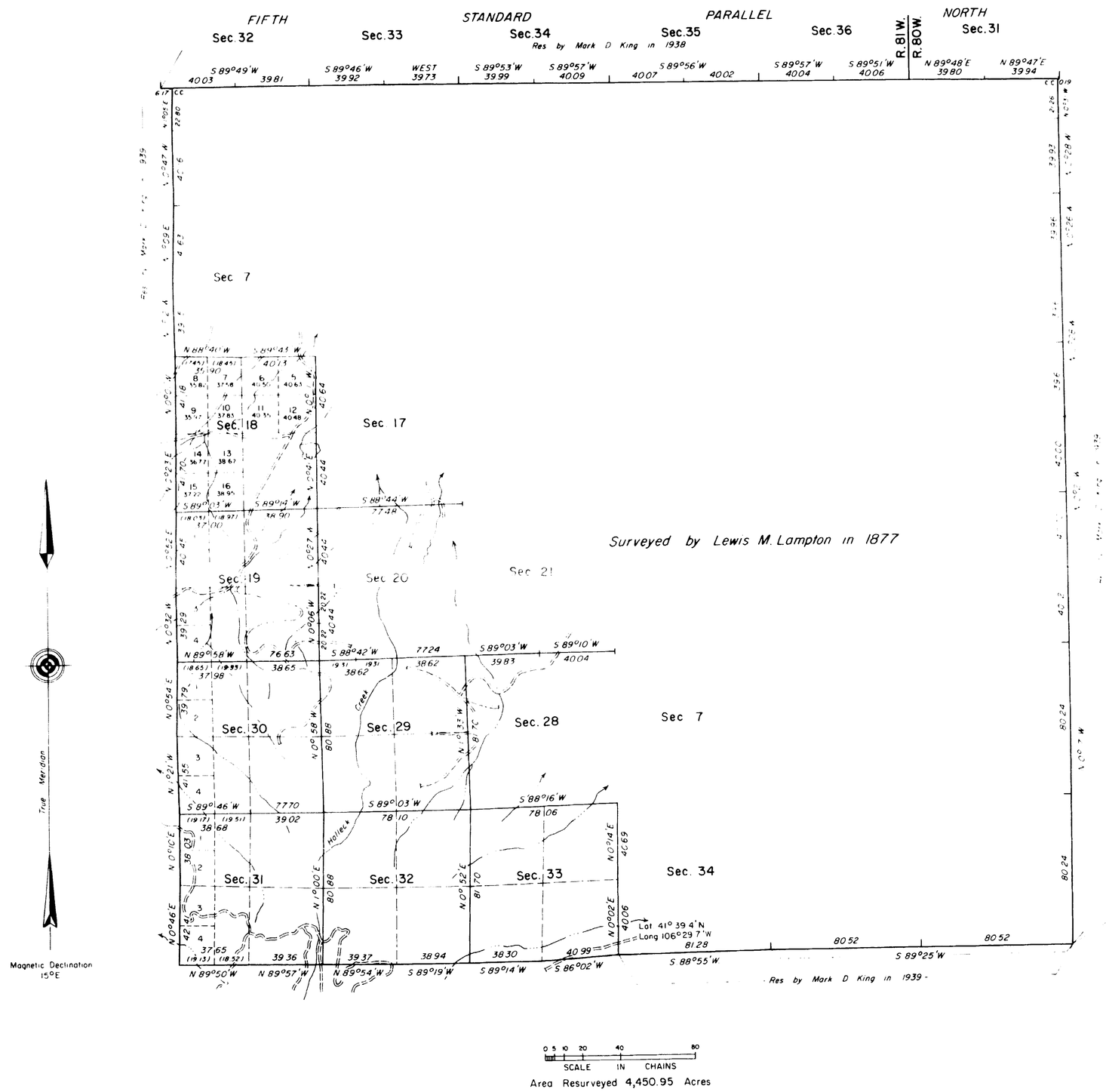

The history of previous surveys is contained in the field note record.

A portion of the west boundary was resurveyed concurrently with this same group.

This plat represents a retracement and reestablishment of portions of the south and west boundaries and a portion of the subdivisional lines, designed to restore the corners in their true original locations according to the best available evidence.

Except as shown hereon, the [illegible] and areas are as shown on the plat approved January [illegible], 1[illegible].

Survey executed by Francis [illegible], Jr., and Wayne M. Gardner, Cadastral Surveyors, August 24 to October [illegible], 1[illegible], pursuant to the Special Instructions for Group No. [illegible], Wyoming, dated July [illegible], 1[illegible].

UNITED STATES DEPARTMENT OF THE INTERIOR
BUREAU OF LAND MANAGEMENT
Washington, D. C. March 17, 1971

This plat is strictly conformable to the approved field notes, and the survey, having been correctly executed in accordance with the requirements of law and the regulations of this Bureau, is hereby accepted.

For the Director

Clark L. Gumm

Chief, Division of Cadastral Survey

SCALE IN CHAINS

Area Resurveyed 4,450.95 Acres

W.H.B.

461-A

20-81

Acces. No. 6254

ORIGINAL

SHEET 1 OF 2.

TOWNSHIPS Nos 18, 19 & 20 NORTH, RANGES Nos 78, 79, 80 & 81 WEST OF THE SIXTH PRINCIPAL MERIDIAN, WYOMING

DEPENDENT RESURVEY OF EXTERIOR LINES

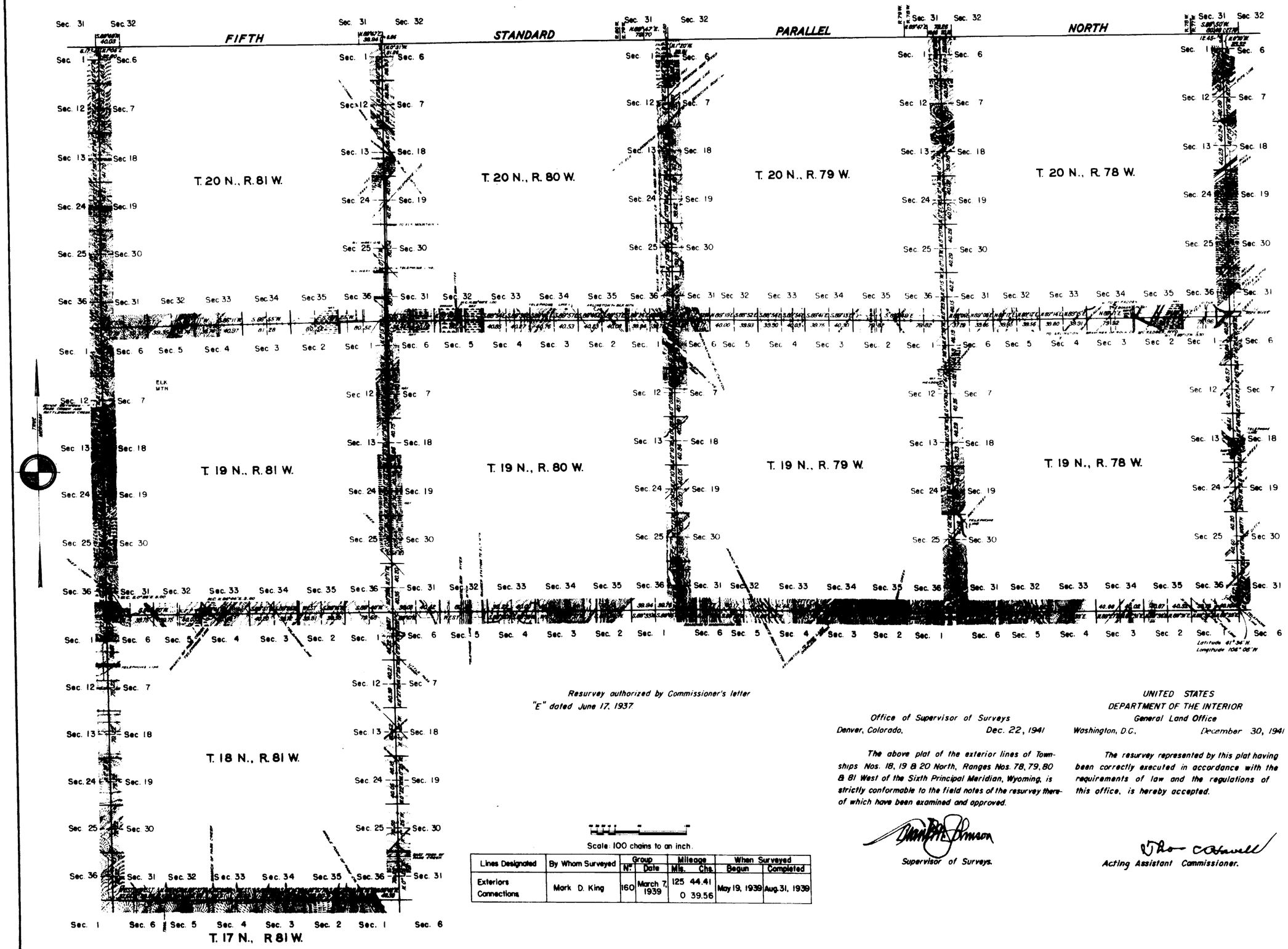

Resurvey authorized by Commissioner's letter "E" dated June 17, 1937.

Scale: 100 chains to an inch.

Lines Designated	By Whom Surveyed	Group No.	Group Date	Mileage Mls.	Mileage Chs.	When Surveyed Begun	When Surveyed Completed
Exteriors	Mark D. King	160	March 7, 1939	125	44.41	May 19, 1939	Aug. 31, 1939
Connections				0	39.56		

Office of Supervisor of Surveys
Denver, Colorado, Dec. 22, 1941

The above plat of the exterior lines of Townships Nos. 18, 19 & 20 North, Ranges Nos. 78, 79, 80 & 81 West of the Sixth Principal Meridian, Wyoming, is strictly conformable to the field notes of the resurvey thereof which have been examined and approved.

Supervisor of Surveys.

UNITED STATES
DEPARTMENT OF THE INTERIOR
General Land Office
Washington, D.C., December 30, 1941

The resurvey represented by this plat having been correctly executed in accordance with the requirements of law and the regulations of this office, is hereby accepted.

Acting Assistant Commissioner.

3025

Trans to Clay C.O.

TENTH GUIDE MERIDIAN WEST



Surveys Designated	By Whom Surveyed	Date of Contract	Amt. of Surveys	When Surveyed
10th Guide Merid. West	John B. Thorton	July 1st 1871	47 . 61 . 22 2 . 75	Augt 7-26 1871

I hereby certify that the above Diagram of the 10th Guide Meridian West of 6th Principal Meridian, between the 4th and 6th Standard Parallels North, in Wyoming Territory, is strictly conformable to the field Notes of the Survey thereof, on file in this Office, which have been examined and approved.

Surveyor General's Office
Cheyenne Wyo. Dec. 4th 1871

Silas Reed
Surv. Genl.

(9)

Indexed

545

54

EXTERIOR LINES.

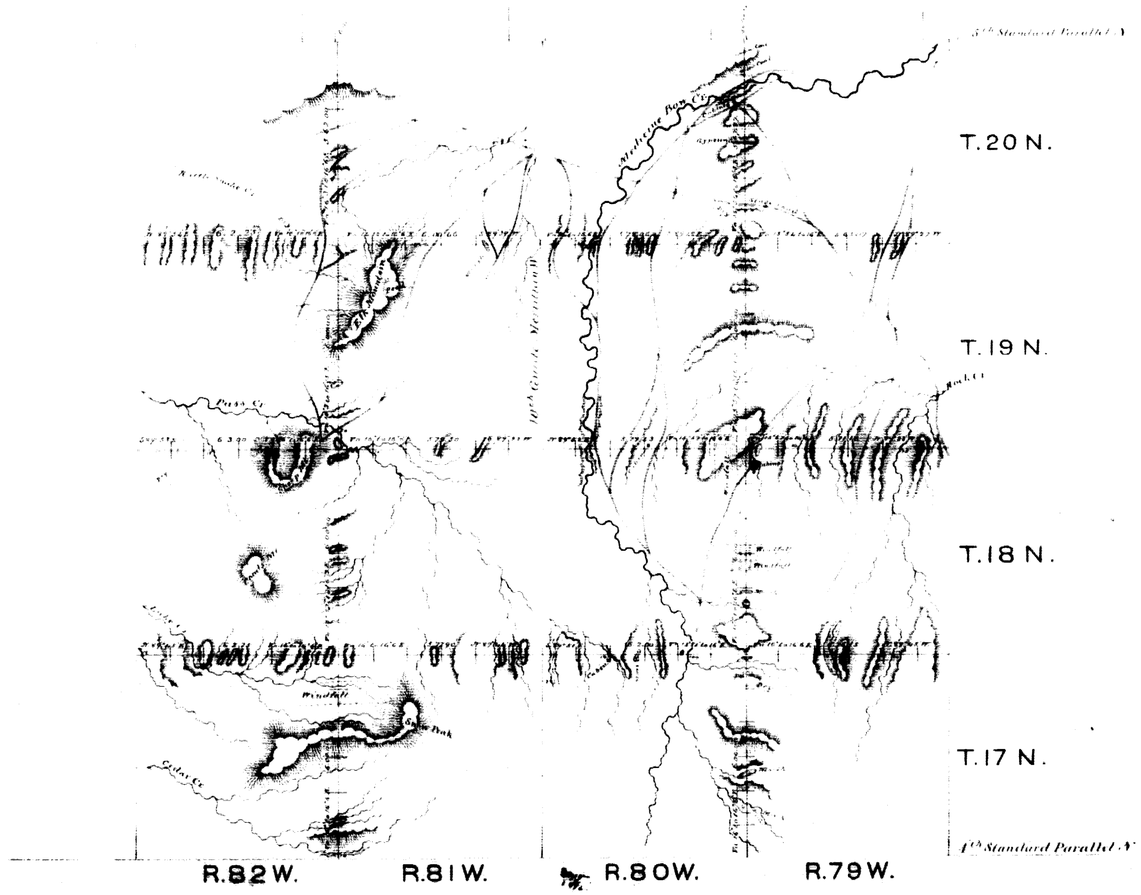

Surveys designated.	By whom surveyed	Date of contract.	Amount of surveys.	When surveyed
Township lines	L. M. Lampton	Aug 24 1877	119 . 27 . 62	Sept & Oct 1877
Connections.	- - -	- - -	6 . 36	- - -

I hereby certify that the above diagram of the exterior lines of Townships 17 18, 19, and 20 N. Ranges 79 80 81 and 82 West of the 6th Principal Meridian, in Wyoming Territory, is strictly conformable to the field notes of the survey thereof on file in this office, which have been examined and approved.

Surveyor General's Office,
Cheyenne, Wyo. Nov 24. 1877.

Edw. C. David
Surveyor General.

460