(10) Accession No. 582

12

TOWNSHIP No. 20 NORTH RANGE No. 82 WEST of the 6th Principal MERIDIAN.



Total number of Acres [illegible]

Township lines	[illegible]	[illegible] 21 1877	11	61	25	[illegible] 1877
Subdivisions		[illegible] 22 1878	[illegible]	[illegible]	[illegible]	[illegible] 1878
Contractors				52	16	
[illegible]	W. O. Downey	June 25, 1872	[illegible]	[illegible]	16	Aug. 1872

The above Map of Township No. 20 North of Range No. 82 West of the 6th Principal Meridian Wyoming Territory, is strictly conformable to the field notes of the survey thereof on file in this Office which have been examined and approved.

Surveyor General's Office [illegible]

[illegible] Dec. 31st 1878

493

20-82

7134

ORIGINAL

TOWNSHIP 20 NORTH, RANGE 82 WEST OF THE SIXTH PRINCIPAL MERIDIAN, WYOMING.

DEPENDENT RESURVEY

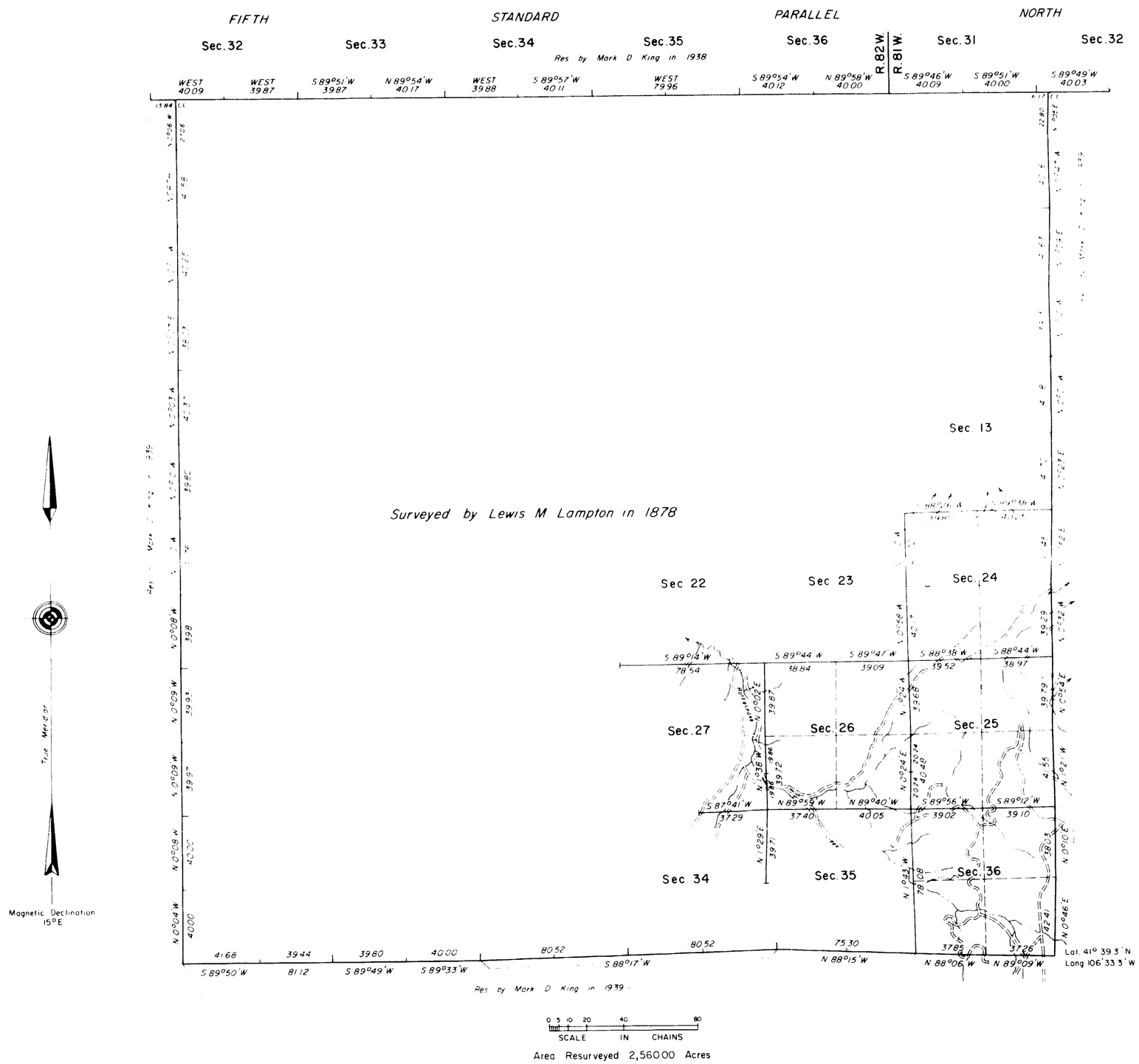

Area Resurveyed 2,560.00 Acres

The history of previous surveys is contained in the field note record.

A portion of the east boundary was resurveyed concurrently with this group.

This plat represents a retracement and reestablishment of a portion of the east and south boundaries and a portion of the subdivisional lines, designed to restore the corners in their true original locations according to the best available evidence.

Survey executed by Wayne M. Gardner, Cadastral Surveyor, August [illegible] to October [illegible], [illegible], pursuant to the Special Instructions for Group [illegible], Wyoming, dated July [illegible], [illegible].

The areas are as shown on this plat approved December [illegible].

UNITED STATES DEPARTMENT OF THE INTERIOR
BUREAU OF LAND MANAGEMENT
Washington, D. C. March 17, 1971

This plat is strictly conformable to the approved field notes, and the survey, having been correctly executed in accordance with the requirements of law and the regulations of this Bureau, is hereby accepted.

For the Director

Clark L. Gumm

Chief, Division of Cadastral Survey

WHB

493 A

20-82

Acces. No. 6255

ORIGINAL

SHEET 2 OF 2.

TOWNSHIPS Nos 19 & 20 NORTH, RANGES Nos 82, 83 & 84 WEST OF THE SIXTH PRINCIPAL MERIDIAN, WYOMING

DEPENDENT RESURVEY OF EXTERIOR LINES

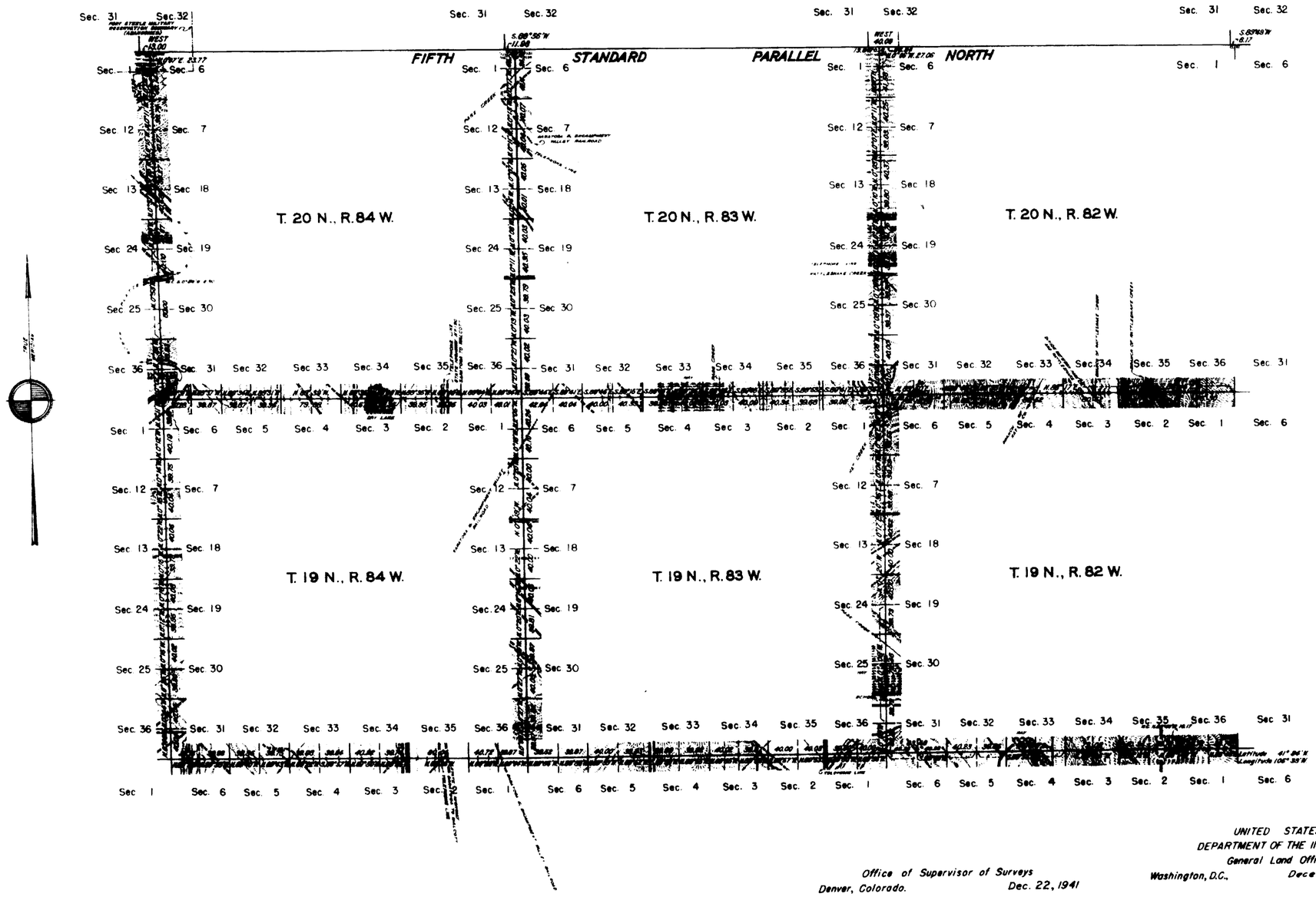

Scale: 100 chains to an inch.

Lines Designated	By Whom Surveyed	Group		Mileage		When Surveyed	
		No.	Date	Mls.	Chs.	Begun	Completed
Exteriors Connections	Mark D. King	160	March 7, 1939	71 0	20.52 38.82	May 19, 1939	Aug. 31, 1939

Resurvey authorized by Commissioner's letter "E" dated June 17, 1937.

Office of Supervisor of Surveys
Denver, Colorado. Dec. 22, 1941

The above plat of the exterior lines of Townships Nos. 19 & 20 North, Ranges Nos. 82, 83 & 84 West of the Sixth Principal Meridian, Wyoming, is strictly conformable to the field notes of the resurvey thereof which have been examined and approved.

Supervisor of Surveys.

UNITED STATES
DEPARTMENT OF THE INTERIOR
General Land Office
Washington, D.C., December 30, 1941

The resurvey represented by this plat having been correctly executed in accordance with the requirements of law and the regulations of this office, is hereby accepted.

Assistant Commissioner.

3026

Trans to Chey. L.O.
Feb. 14, 1942

EXTERIOR LINES.



Surveys designated.	By whom surveyed.	Date of contract.	Amount of surveys.	When surveyed.
Township lines	L. M. Lampton	Aug. 24. 1877	M. 119 . Ch. 27 . Lk. 62	Sept. & Oct. 1877.
Connections.	- - -	- - -	6 . 56	- - -

I hereby certify that the above diagram of the exterior lines of Townships 17, 18, 19, and 20 N. Ranges 79, 80, 81 and 82 West of the 6th Principal Meridian, in Wyoming Territory, is strictly conformable to the field notes of the survey thereof, on file in this office, which have been examined and approved.

Surveyor General's Office,
Cheyenne, Wyo. Nov. 24. 1877.

Edw. C. David
Surveyor General.