Rc. 6793

ORIGINAL

TOWNSHIP 20 NORTH, RANGE 86 WEST OF THE SIXTH PRINCIPAL MERIDIAN, WYOMING

DEPENDENT RESURVEY

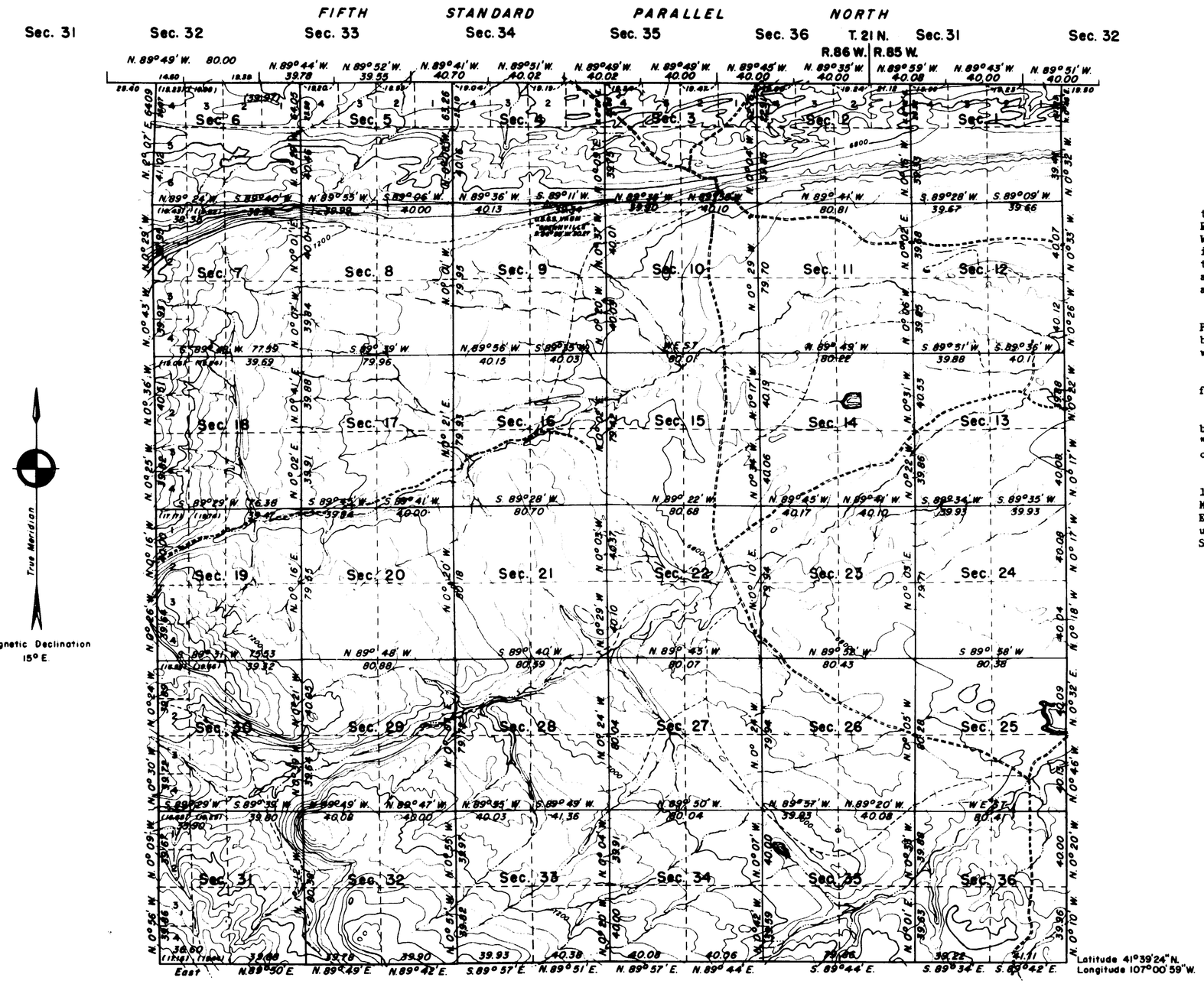

0 10 20 40 80

SCALE IN CHAINS

Total area resurveyed: 22,117.58 acres

This plat represents a resurvey of the subdivisional lines of T. 20 N., R. 86 W. of the Sixth Principal Meridian, Wyoming, designed to restore the corners in their original locations according to the best available evidence. The lottings and areas are as shown upon the plat approved December 22, 1876.

The north boundary (Fifth Standard Parallel North) was resurveyed in 1938 by Mark D. King. The remaining boundaries were resurveyed by Mark D. King in 1939.

History of previous surveys is set forth in the field note record.

Topography within the sections is based upon U. S. G. S. Quadrangle "Rawlins 4" coordinated to section line control with 40-foot contour interval.

As shown hereon, the subdivisional lines were resurveyed by Russell C. MacDonald, Lynn G. Edmonds, and Jack A. Eaves October 26, 1956 to October 31, 1957, under Special Instructions dated September 7, 1956, for Group 250, Wyoming.

UNITED STATES DEPARTMENT OF THE INTERIOR
BUREAU OF LAND MANAGEMENT
Washington, D. C. August 26, 1958

This plat is strictly conformable to the approved field notes, and the survey, having been correctly executed in accordance with the requirements of law and the regulations of this Bureau, is hereby accepted.

For the Director

Earl G. Harrington

Cadastral Engineering Staff Officer

427-A M.L.L.

20-86

(9)

21

499

TOWNSHIP No 20 NORTH RANGE No 86 WEST of the 6TH Principal MERIDIAN.

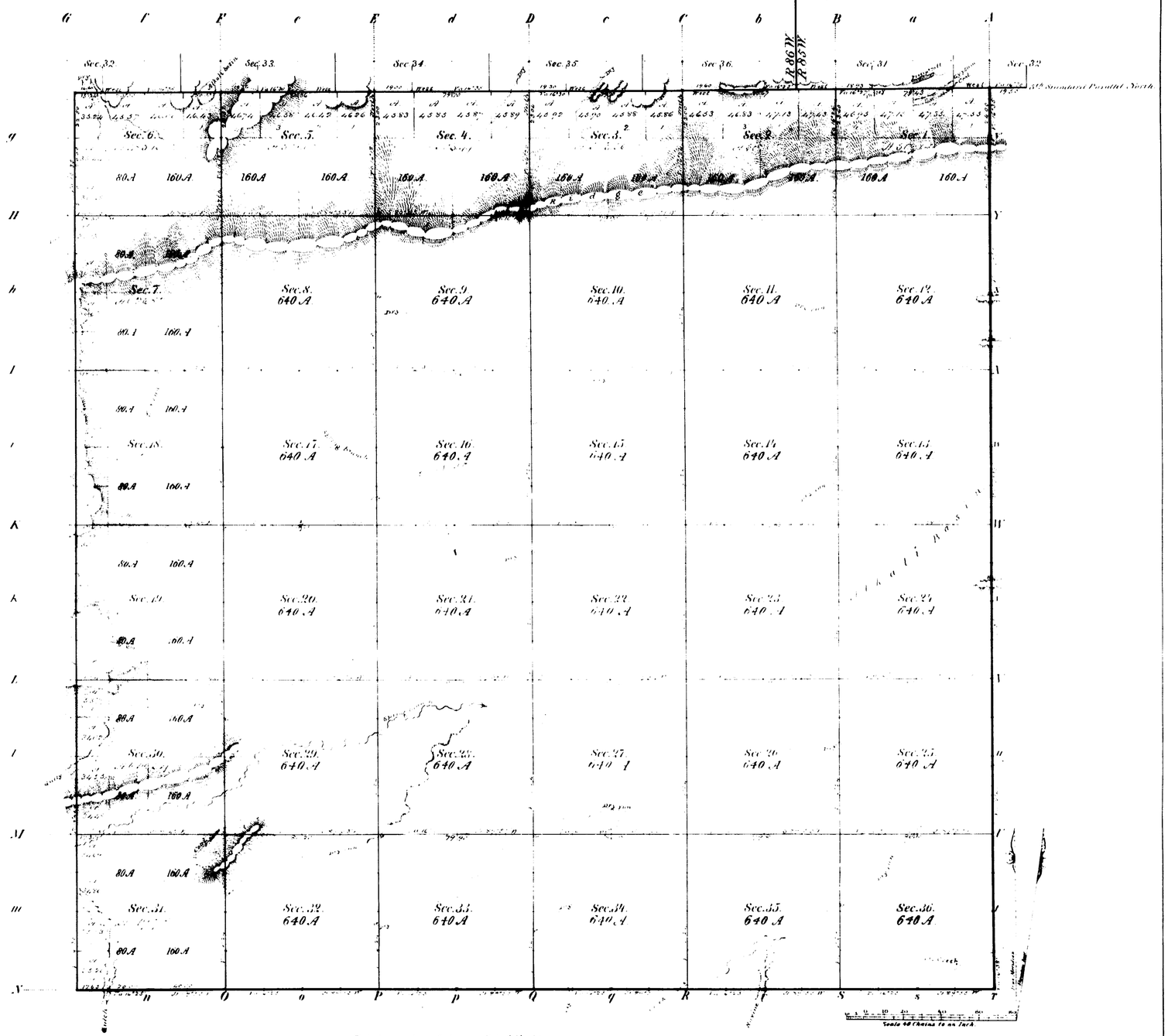

Total number of Acres 23,039.39

Surveys Designated	By Whom Surveyed	Date of Contract	Amount of Surveys Mls.	Chs.	Lks.	When Surveyed
Township lines	Wm O. Downey	June 25 1872	23	39	39	Aug. & Sept. 1872
Subdivisions	Wm B. Kirby	Sept 7. 1876	58	61	10	Oct. 30 to Nov. 4. 1876
Connections			1	16	19	

The above Map of Township No 20 North, of Range No 86 West of the 6th Principal Meridian, Wyoming Territory, is strictly conformable to the field notes of the survey thereof on file in this Office, which have been examined and approved

Surveyor General's Office, Cheyenne, Wyo. Dec. 22. 1876.

Edw. C. David
Surv. Genl.

A. Gast & Co. St Louis Mo.

427

20-86

6307

ORIGINAL

TOWNSHIPS Nos. 19 AND 20 NORTH, RANGES Nos. 85, 86, 87 AND 88 WEST OF THE SIXTH PRINCIPAL MERIDIAN, WYOMING

DEPENDENT RESURVEY OF EXTERIOR LINES

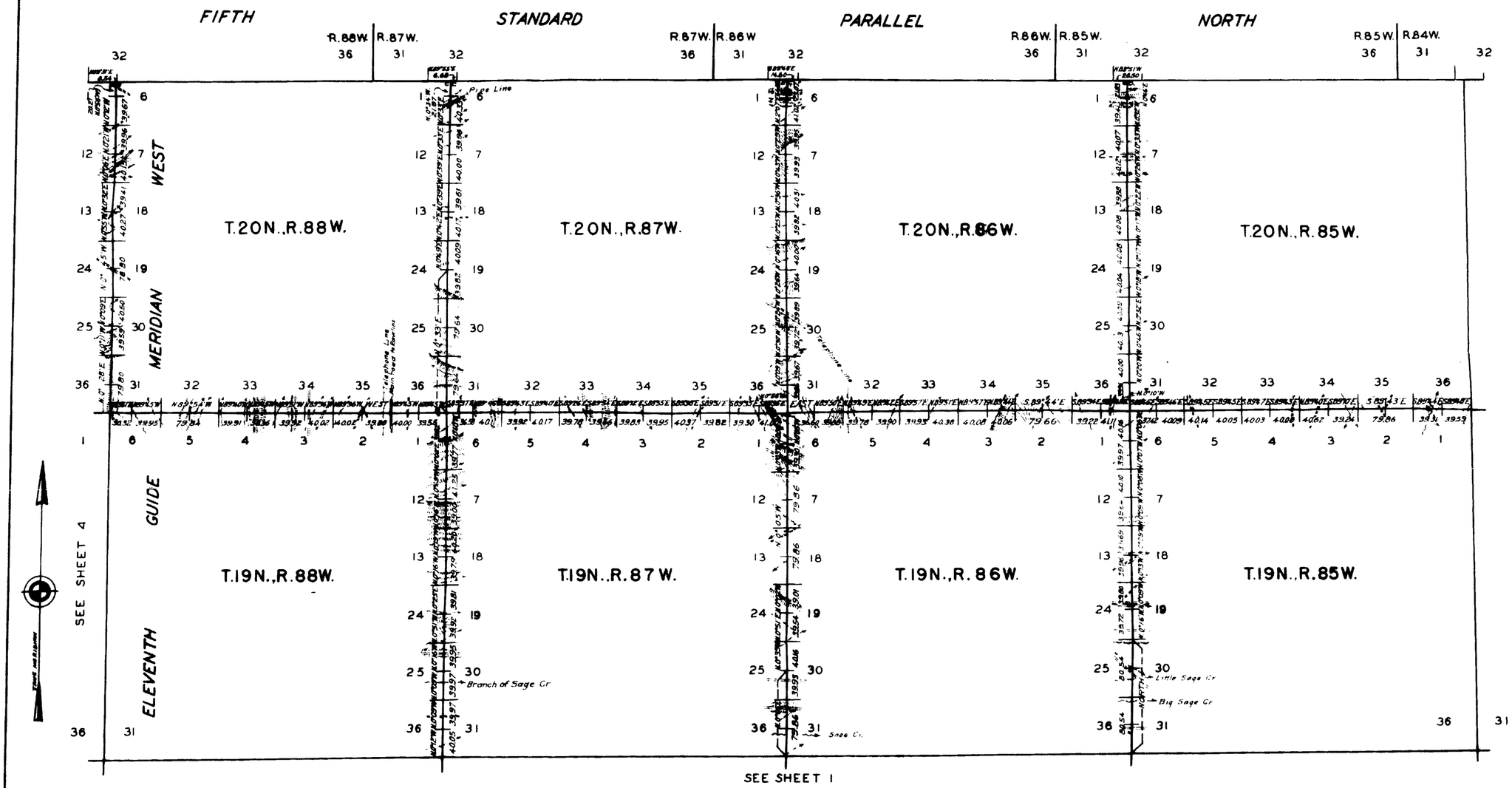

Resurvey authorized by General Land Office letter "E" dated June 12, 1937

Scale: 100 Chains to an inch

LINES DESIGNATED	BY WHOM SURVEYED	GROUP		MILEAGE		WHEN SURVEYED	
		NO.	DATE	MLS.	CHS.	BEGUN	COMPLETED
EXTERIOR	MARK D. KING	184	JULY 7, 1939			SEPT. 1, 1939	JULY 13, 1940

UNITED STATES DEPARTMENT OF THE INTERIOR
General Land Office

Denver, Colorado Aug. 25, 1943

The above plat of the exterior lines of Townships Nos. 19 and 20 North, Ranges Nos. 85, 86, 87 and 88 West of the Sixth Principal Meridian Wyoming, is strictly conformable to the field notes of the resurvey thereof which have been examined and approved.

Russell H. Allen
Acting Assistant Supervisor of Surveys

Washington, D.C., Sept. 2, 1943

The resurvey represented by this plat having been correctly executed in accordance with the requirements of law and the regulations of this office, is hereby accepted.

Joel David Wolfsohn
Assistant Commissioner

3037

Indexed

EXTERIOR LINES

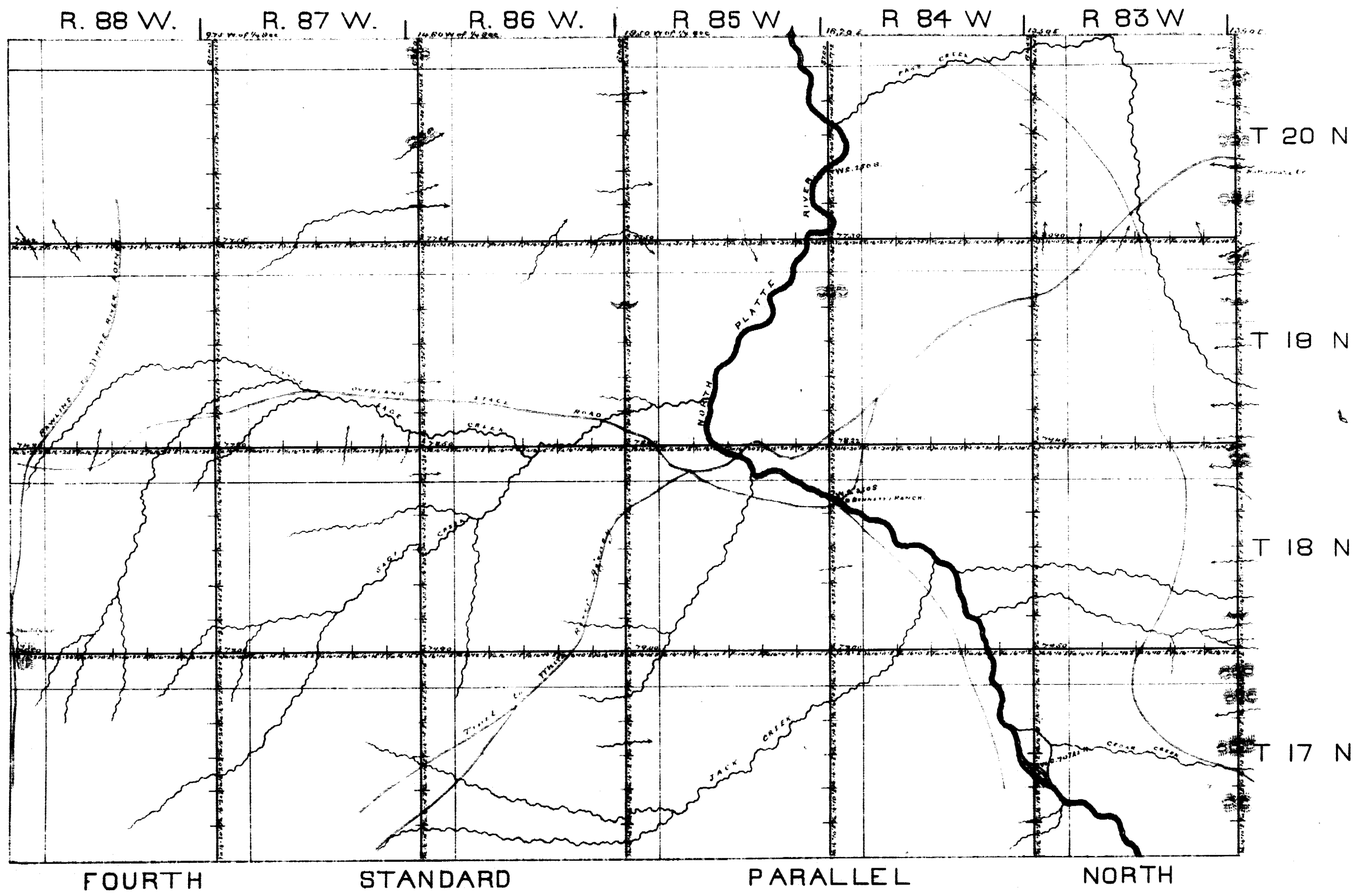

Surveys Designated	By Whom Surveyed	Date of Contract	Amt. of Surveys	When Surveyed
Exterior Lines	William O. Downey	June 25th 1872	249 - 75 - 74	Aug. 19th - Oct. 16th
Connections	" "	" "	1 - 7 - 45	1872

I hereby certify that the above Diagram of the Exterior Lines of Townships 17, 18, 19 and 20 North, Ranges 83, 84, 85, 86, 87 and 88 West of the 6th Principal Meridian, in Wyoming Territory, is strictly conformable to the field notes of the survey thereof, on file in this Office, which have been examined and approved.

Surveyor General's Office
Cheyenne Wyo. Dec. 2d 1872

Silas Reed
Surv. Genl.