TOWNSHIP No. 21 NORTH RANGE No. 81 WEST OF 6TH PRINCIPAL MERIDIAN

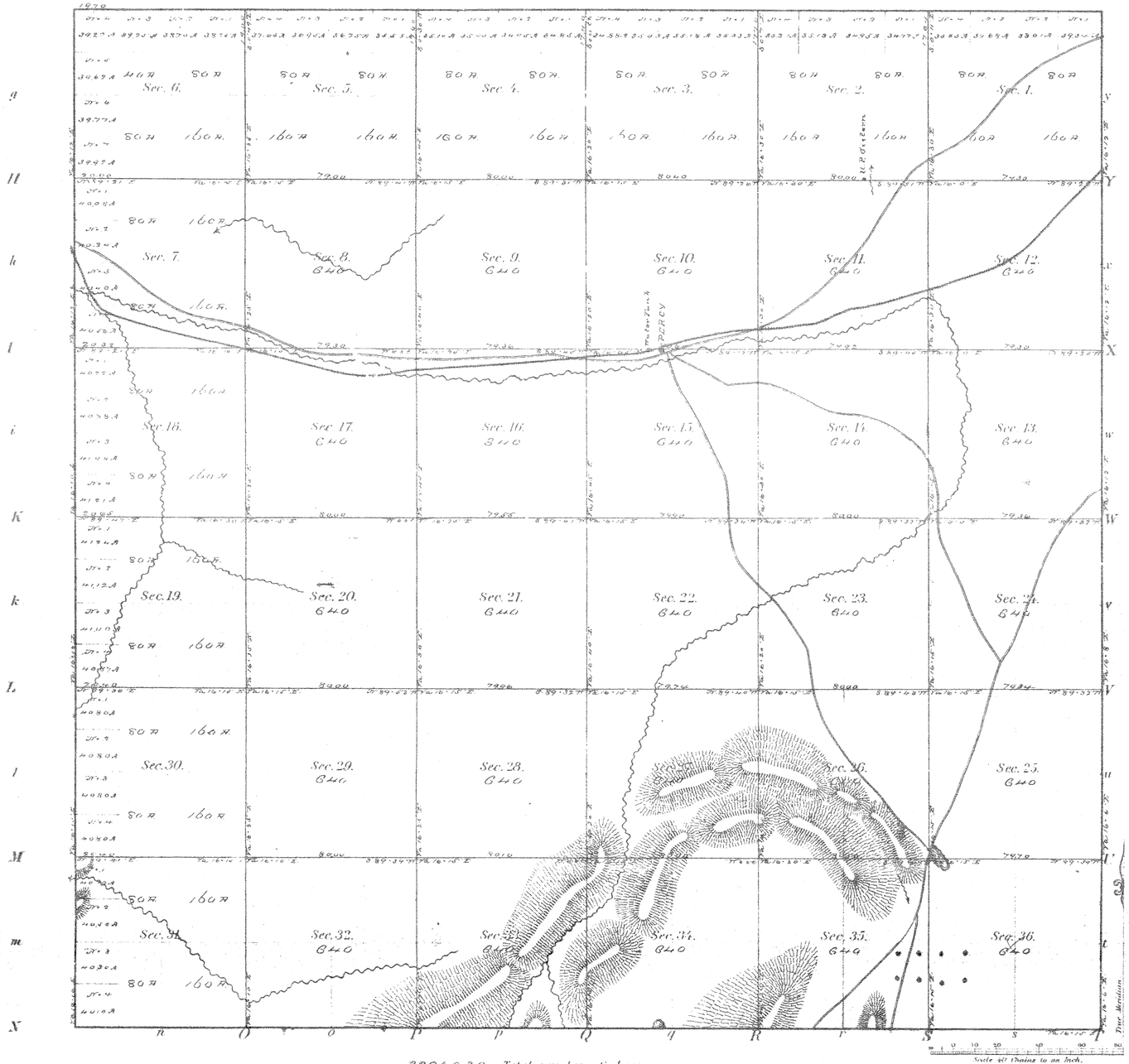

Meanders of

Posts	Courses	Ch.s Lk.s	Posts	Courses	Ch.s Lk.s	Posts	Courses	Ch.s Lk.s

22965.30 Total number of Acres.

Surveys Designated	By Whom Surveyed	Date of Contract	Amount of Surveys M. Ch.s Lk.s	When Surveyed
Township lines	Thos. B. Medary	June 17th 1873		July 1873
Subdivisions	Mortimer N. Grant	June 18th 1873	59 - 66 - 14	July 25 Aug.t 1st 1873.

The above Map of Township No. 21 North of Range No. 81 West of 6th Principal Meridian in Wyoming Territory is strictly conformable to the field notes of the survey thereof on file in this Office, which have been examined and approved.

Surveyor Generals Office Silas Reed

Cheyenne Wyo. Nov 19th 1873. Sur.r Gen.l

(1871)

7

TENTH GUIDE MERIDIAN WEST



Surveys Designated & By Whom Surveyed	Date of Contract	Amt. of Surveys	When Surveyed
10th Guide Meridian West John B. Thomas	July 1st 1871	47 61 . 22	Aug't 7-26 1871.
		2 . 75	

I hereby certify that the above Diagram of the 10th Guide Meridian West of 6th Principal Meridian, Between the 4th and 8th Standard Par-allels North, in Wyoming Territory, is strictly conformable to the field Notes of the Survey thereof, on file in this Office, which have been examined and approved

Surveyor General's Office
Cheyenne Wyo. Dec. 2nd 1871

Silas Reed
Surv't Gen'l.

Indexed

FIFTH STANDARD PARALLEL NORTH

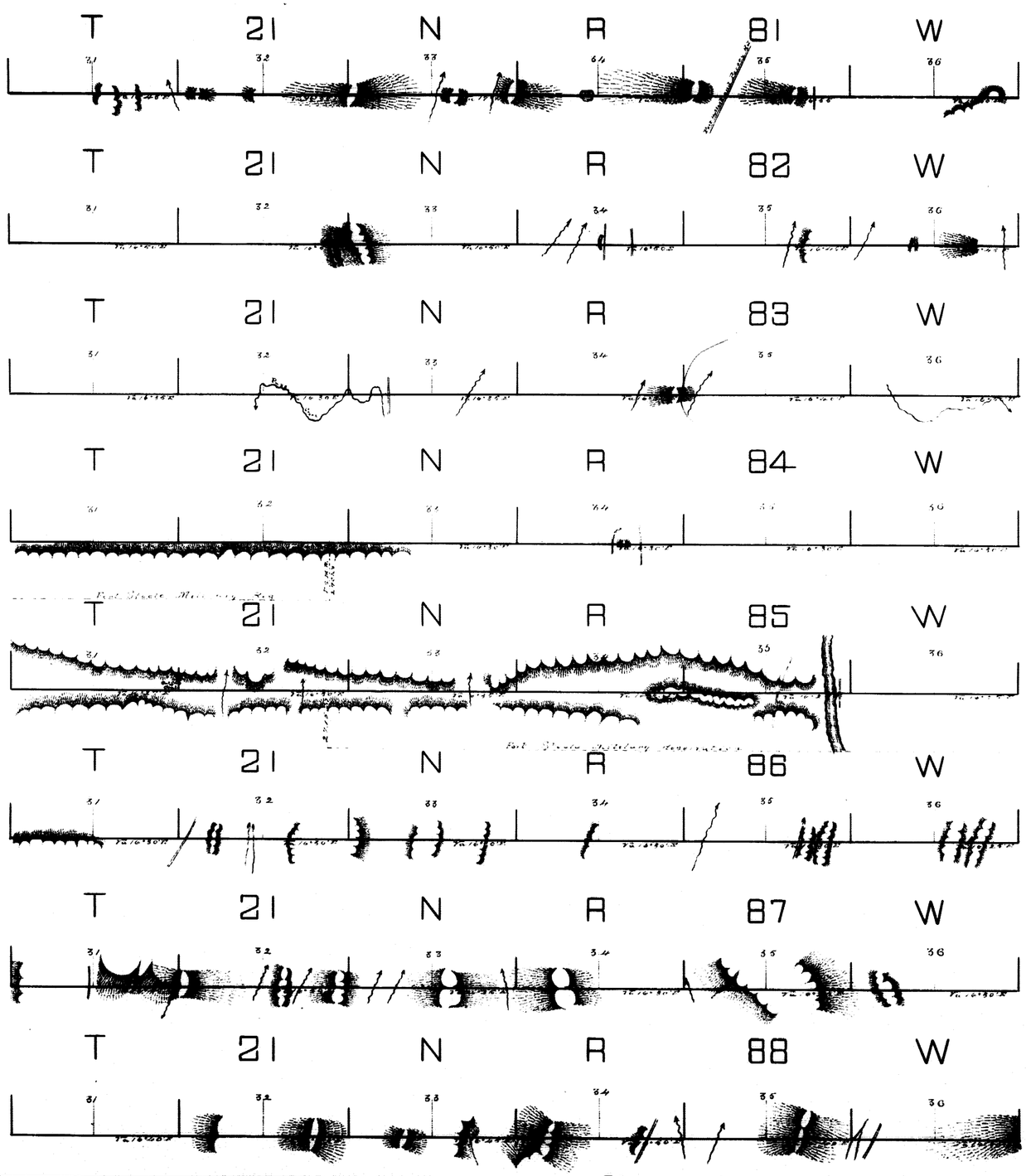

Surveys Designated	By Whom Surveyed	Date of Contract	Amt. of Surveys	When Surveyed
5th Standd Parl N	William O Downey	June 25th 1872	48 Miles	Aug. 1st 14th 1872

I hereby certify that the above Diagram of the 5th Standard Parallel North, between the 10th and 11th Guide Meridian West of 6th Principal Meridian, in Wyoming Territory is strictly conformable to the field Notes of the survey thereof on file in this office, which have been examined and approved

Surveyor General's Office
Cheyenne Wyoming Decr 1872

Silas Reed
Sur. Genl

Indexed

217

13

EXTERIOR LINES

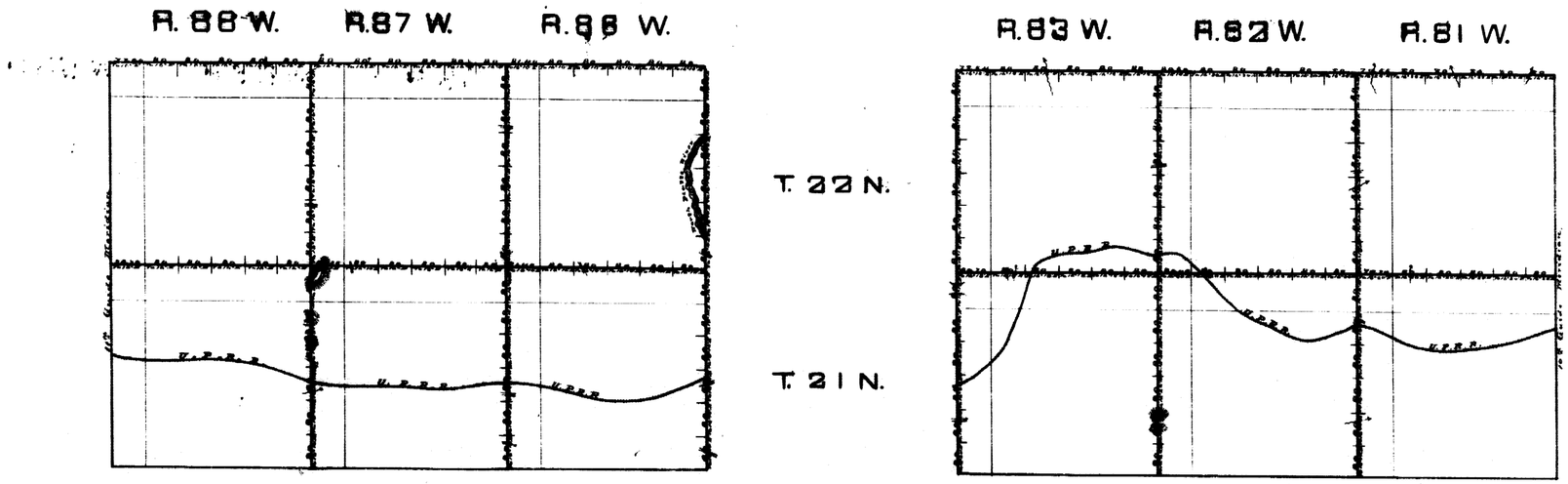

Surveys Designated	By Whom Surveyed	Date of Contract	Amt. of Surveys	When Surveyed
Exterior Tp. Lines	Thomas B. Medary	June 17th 1878	M. 1142 - Ch. 78 - Lks. 29	July 21st Aug. 16th 1878
Connections	Thomas B. Medary	June 17th 1878		

I hereby certify that the above Diagram of the Exterior lines of Townships 21 and 22 North, Ranges 81, 82, 83, 86, 87 and 88 West of the 6th Principal Meridian in Wyoming Territory is strictly conformable to the field notes of the survey thereof on file in this office, which have been examined and approved.

Surveyor Generals Office
Cheyenne Wyo. Oct. 26th 1878.

Silas Reed
Surv. Genl.

TOWNSHIP EXTERIORS

TS. 21 AND 22 N., RS. 78, 79, 80 AND 81 W., 6TH P. M., WYO.

DEPENDENT RESURVEY



Exterior — Mark D. King — 159 March 21, 1938 — 95 0185 April 22, 1938 — August 29, 1938

Resurvey authorized by Commissioner's letter "E" dated June 12, 1937

Office of Supervisor of Surveys
Denver, Colorado Aug. 19, 1940

The above sheet of exterior lines of Townships 21 and 22 North, Ranges 78, 79, 80 and 81 West of the Sixth Principal Meridian, Wyoming, is strictly conformable to the field notes of the resurvey thereof which have been examined and approved.

Supervisor of Surveys

UNITED STATES
DEPARTMENT OF THE INTERIOR
GENERAL LAND OFFICE
Washington, D.C. May 16, 1941

The resurvey [illegible] by the [illegible] correctly executed in accordance with the requirements of law and the regulations of this office, is hereby accepted.

[illegible]