(6)

54

261

TOWNSHIP No. 21 NORTH RANGE No. 82 WEST OF 6th PRINCIPAL MERIDIAN

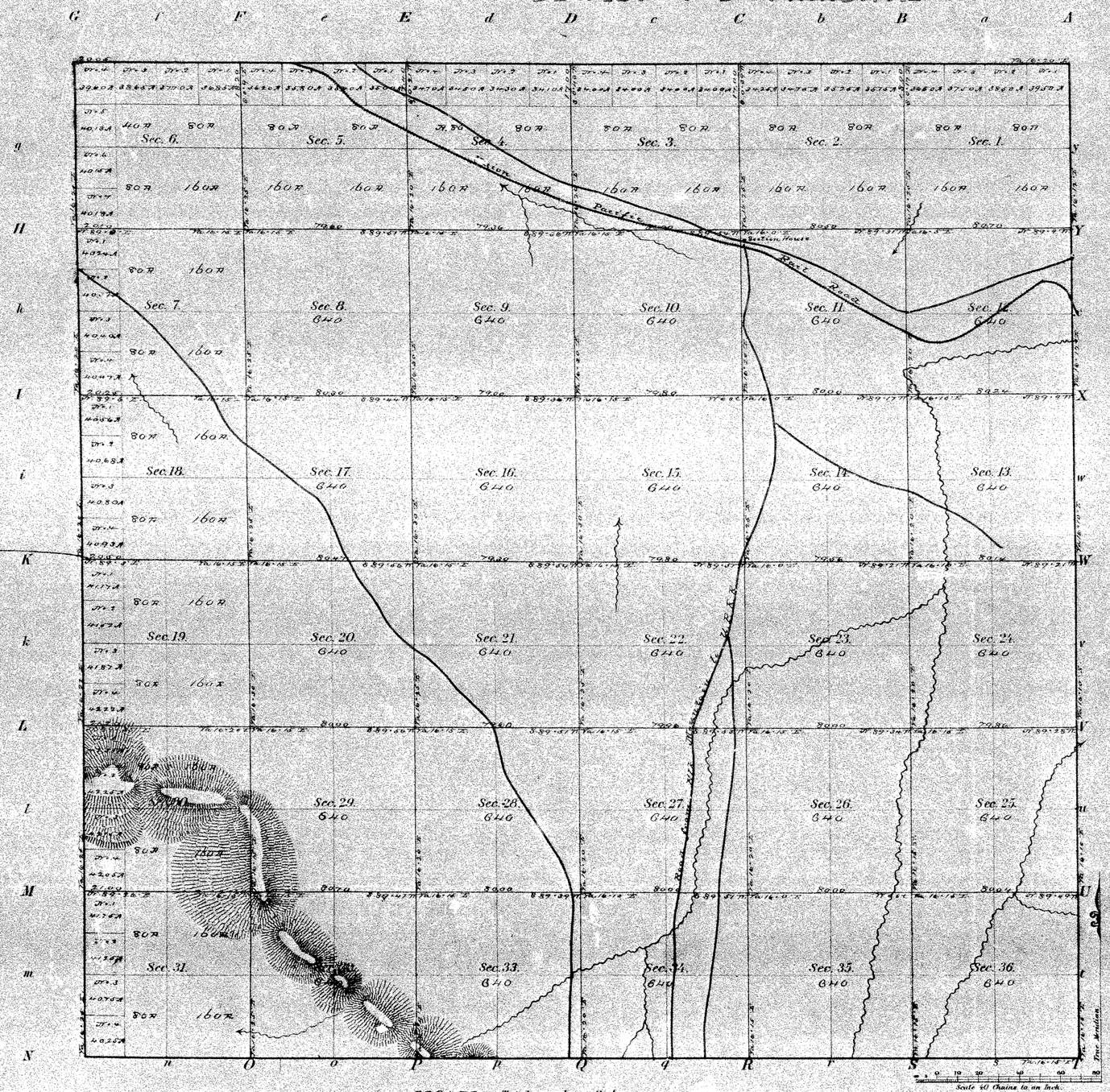

Meanders of								
Posts	Courses	Ch.s Lk.s	Posts	Courses	Ch.s Lk.s	Posts	Courses	Ch.s Lk.s

22965.24 Total number of Acres.

Surveys Designated	By Whom Surveyed	Date of Contract	Amount of Surveys M.	Ch.s	Lk.s	When Surveyed
Township lines	Thos B. Medary	June 17 1873				July 1873
Subdivisions	Neil Grant	June 18 1873	87.	69	58	Aug.st 4-9 1873

The above Map of Township No. 21 North of Range No. 82 West of 6th Principal Meridian in Wyoming Territory is strictly conformable to the field notes of the survey thereof on file in this Office, which have been examined and approved.

Surveyor Generals Office
Cheyenne Wyo. Nov. 21st 1873

Silas Reed
Sur. Genl

244

21 - 82

Indexes

FIFTH STANDARD PARALLEL NORTH

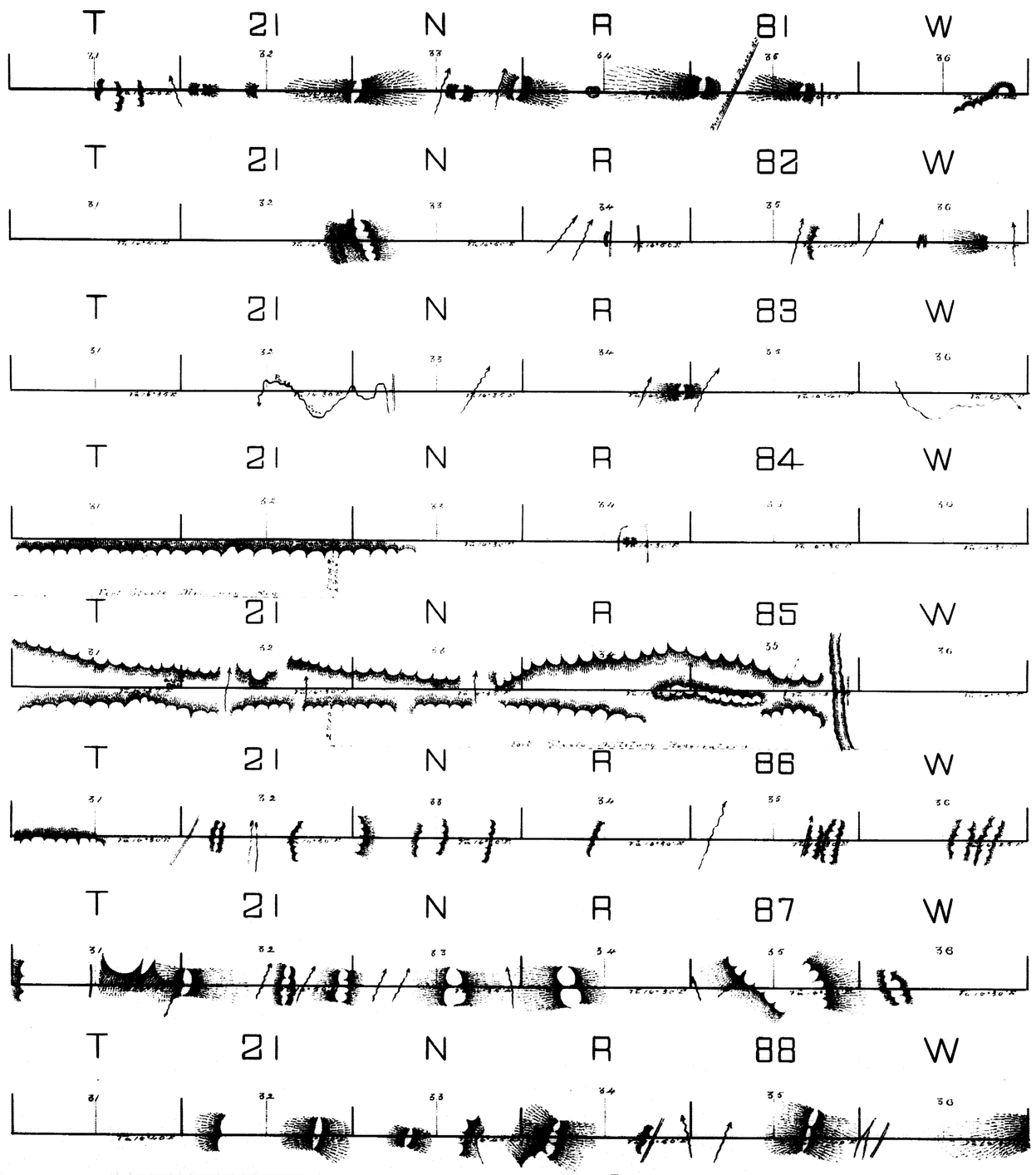

Surveys Designated	By Whom Surveyed	Date of Contract	Amt. of Surveys	When Surveyed
6th Standard Par. N	William O. Dennys	June 26th 1872	48 Miles	Aug. 1st 1872

I hereby certify that the above Diagram of the 6th Standard Parallel North, between the 10th and 11th Guide Meridian West of 6th Principal Meridian, in Wyoming Territory is strictly conformable to the field Notes of the Survey thereof on file in this office, which have been examined and approved.

Surveyor General's Office
Cheyenne Wyoming Dec. 1872

Silas Reed
Sur. Genl.

Indexed

217

13

EXTERIOR LINES

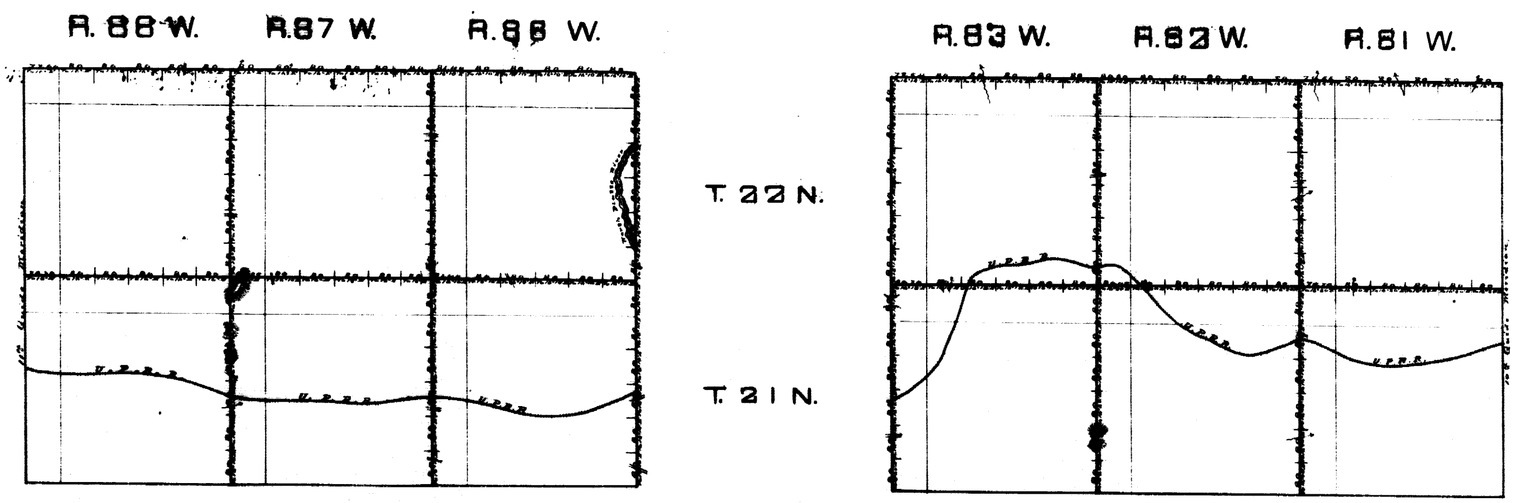

Surveys Designated	By Whom Surveyed	Date of Contract	Amt. of Surveys	When Surveyed
Exterior Tp. Lines	Thomas R. Medary	June 17th 1870	1st 1 mo. 2 d 28 h 24 m	July 21st Aug 16th 1870
Connections	Thomas R. Medary	June 17th 1870		

I hereby certify that the above Diagram of the Exterior lines of Townships 21 and 22 North, Ranges 81, 82, 83, 86, 87 and 88 West of the 6th Principal Meridian in Wyoming Territory is strictly conformable to the field notes of the survey thereof on file in this office, which have been examined and approved

Surveyor Generals Office
Cheyenne Wyo. Oct. 28th 1870.

Silas Reed
Surv. Genl.

Accs. 6207

TOWNSHIP EXTERIORS

TS. 21 AND 22 N., RS. 82, 83 AND 84 W. 6TH P. M., WYO.

DEPENDENT RESURVEY



LINES DESIGNATED	BY WHOM SURVEYED	GROUP No.	GROUP DATE	MILEAGE MLS.	MILEAGE CHS.	WHEN SURVEYED BEGUN	WHEN SURVEYED COMPLETED
Exterior	Mark D. King	159	March 21, 1938	83	62.40	April 22, 1938	August 29, 1938
Connecting	"	"	"		37.26	"	"

Resurvey authorized by Commissioner's letter "E" dated June 12, 1937

Office of Supervisor of Surveys
Denver, Colorado, Aug. 19, 1940

The above plat of exterior lines of Townships 21 and 22 North, Ranges 82, 83 and 84 West of the Sixth Principal Meridian, Wyoming, is strictly conformable to the field notes of the resurvey thereof, which have been examined and approved.

Supervisor of Surveys

UNITED STATES
DEPARTMENT OF THE INTERIOR
GENERAL LAND OFFICE
Washington, D. C., May 16, 1941

The resurvey represented by this plat having been correctly executed in accordance with the requirements of law and the regulations of this office is hereby accepted.

Assistant Commissioner

3019