accession no. 3975

TOWNSHIP No. 21 NORTH, RANGE No. 84 WEST of the 6TH Principal MERIDIAN.

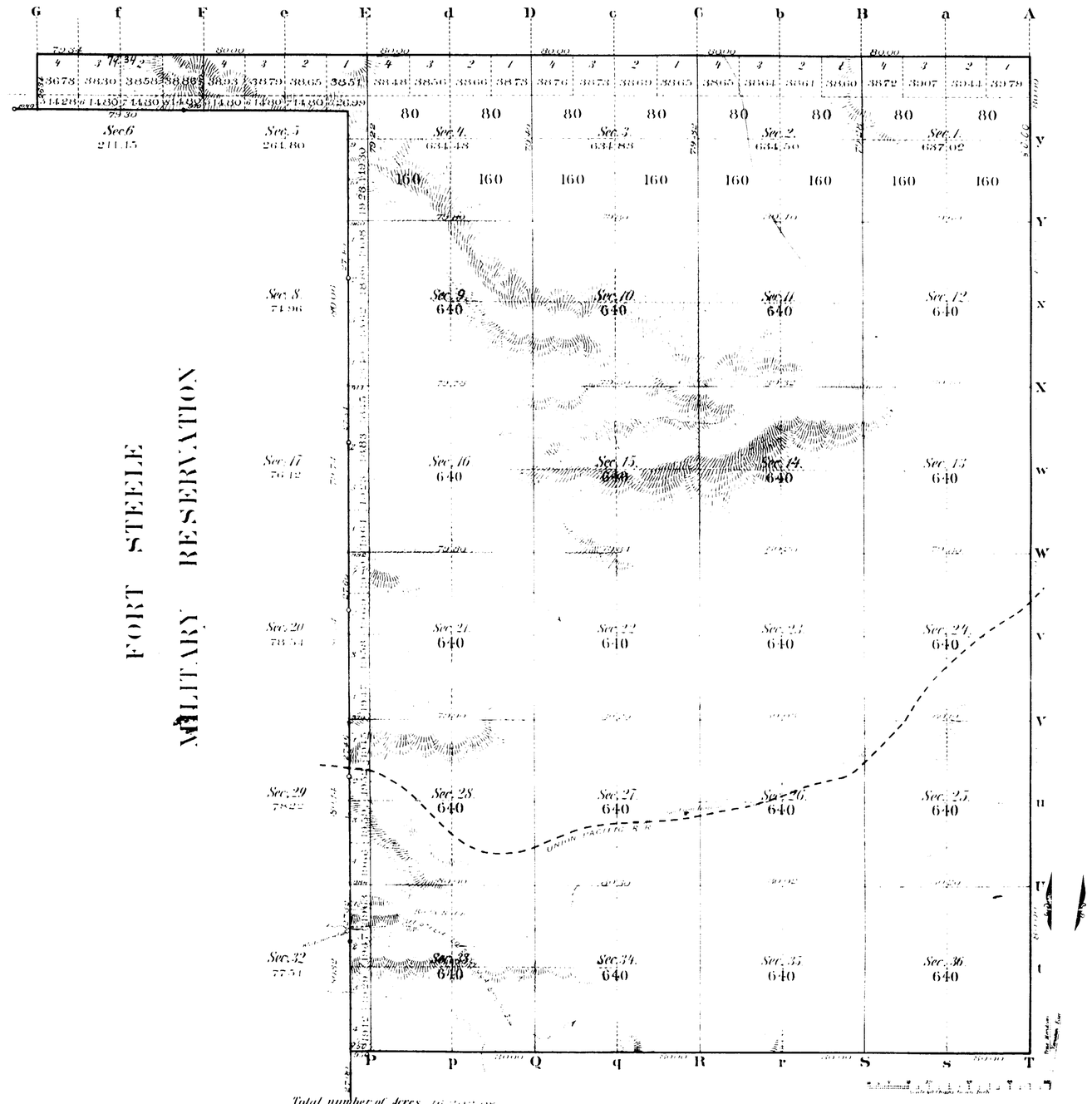

Total number of Acres 16,202.08

Surveys Designated	By Whom Surveyed	Date of Contract	Amount of Surveys Mi.	Ch.	Lk.	When Surveyed	Magnetic Declination
Township lines	R. M. Jones	Feb. 20th 1884		26	34	March 10th July 1884	
Subdivisions	R. M. Jones	Feb. 20th 1884	44	78	36	March 10th July 1884	16°.5 E
Connections	" " "	" " "	1	77	22	"	
Retracings Std. L.	" " "	" " "	4	9	50	" " "	
" Tp lines	" " "	" " "	11	79	34	" " "	

The above Map of Township No. 21 North Range No. 84 West of the Sixth Principal Meridian Wyoming Territory is strictly conformable to the field notes of the survey thereof on file in this Office which have been examined and approved

Surveyor General's Office
Cheyenne Wyoming
October 9th 1884

John W. Meldrum
Surv. Genl.

2297

A. GAST & CO. ST. LOUIS & N.Y.

21 - 84

3978

FORT STEELE MILITARY RESERVATION.

Scale 40 chains to 1 inch. Magnetic Variation, East.

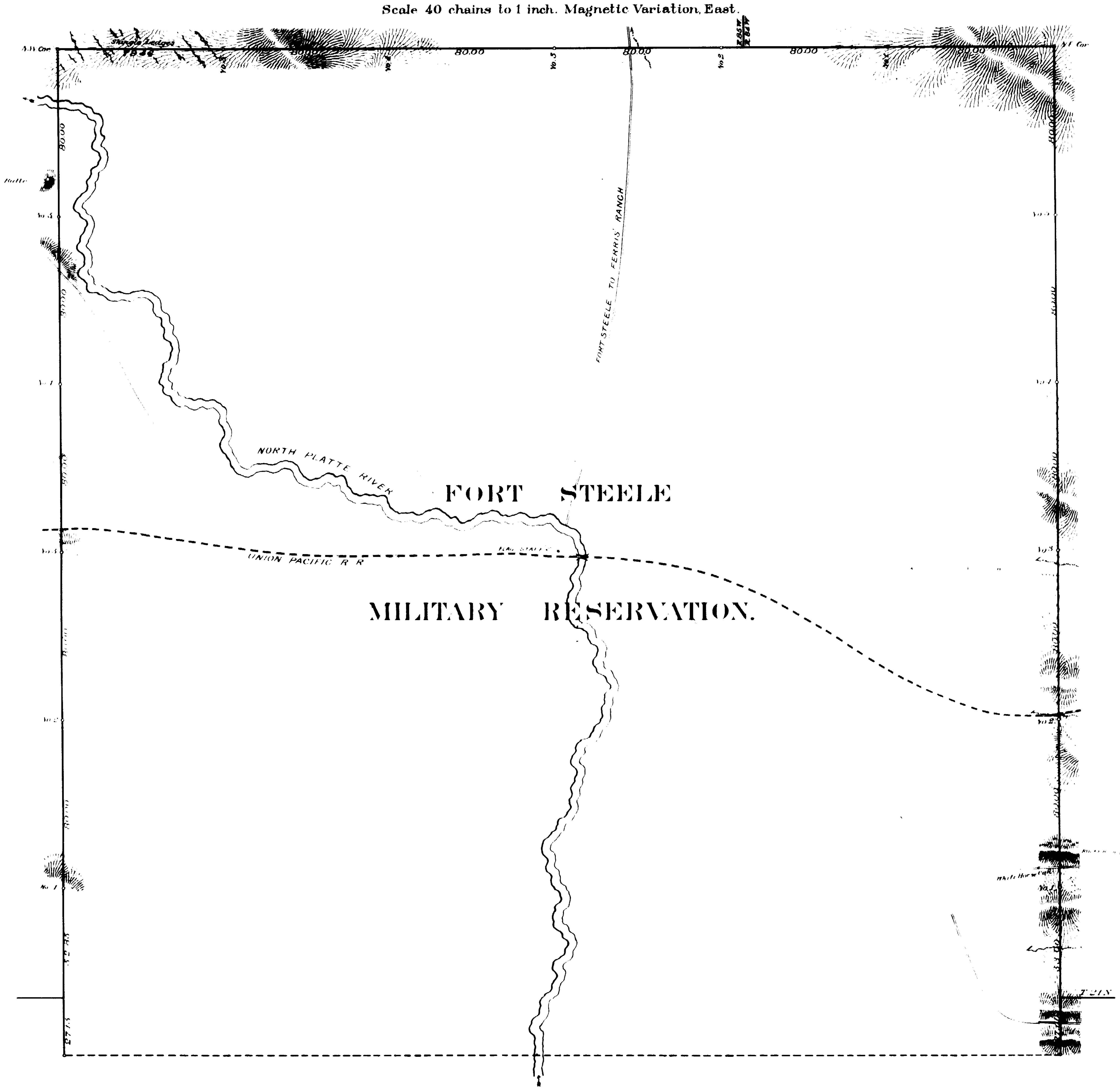

Surveys Designated.	By Whom Surveyed.	Date of Instructions.	Amount of Surveys. mls			When Surveyed.
N. E. & W. Res. Bound.	R. M. Jones	May 22nd 1884	17	25	31	June 30 July 2 1884
Retracings	. . .	. . .		54	15	. . .

I hereby certify that the above diagram of the East, North and West boundaries of the Fort Steele Military Reservation, is strictly conformable to the field notes of the survey thereof on file in this office, which have been examined and approved.
Surveyor General's Office,
Cheyenne Wyoming October 9th

John W. Meldrum
Sur. Gen.

2300

21-85

Indexed

FIFTH STANDARD PARALLEL NORTH

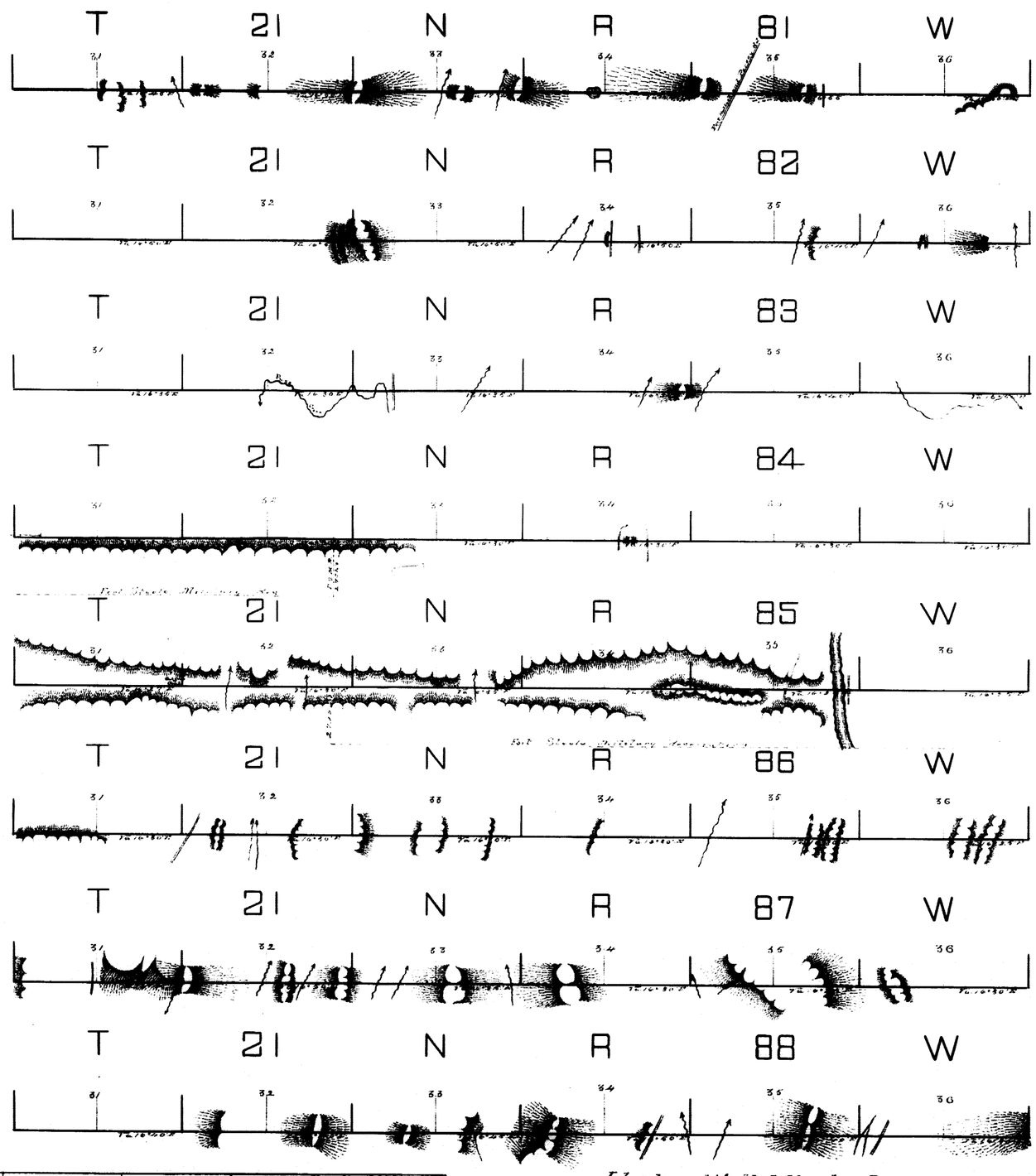

Surveys Designated	By Whom Surveyed	Date of Contract	Amt. of Surveys	When Surveyed
5th Standd Parl. N	William O Downey	June 25th 1872	48 Miles	Aug. 1st 14th 1872

I hereby certify that the above Diagram of the 5th Standard Parallel North, between the 10th and 11th Guide Meridian West of 6th Principal Meridian, in Wyoming Territory is strictly conformable to the field Notes of the survey thereof on file in this office, which have been examined and approved

Surveyor Generals Office
Cheyenne Wyoming Decr 1872

Silas Reed
Sur. Genl

Acces 6207

TOWNSHIP EXTERIORS

TS. 21 AND 22 N., RS. 82, 83 AND 84 W. 6TH P. M., WYO.

DEPENDENT RESURVEY



LINES DESIGNATED	BY WHOM SURVEYED	GROUP No.	GROUP DATE	MILEAGE MLS.	MILEAGE CHS.	WHEN SURVEYED BEGUN	WHEN SURVEYED COMPLETED
Exterior	Mark D. King	159	March 21, 1938	83	62.40	April 22, 1938	August 29, 1938
Connecting	"	"	"		37.26	"	"

Resurvey authorized by Commissioner's letter "E" dated June 12, 1937.

Office of Supervisor of Surveys
Denver, Colorado Aug. 19, 1940

The above plat of exterior lines of Townships 21 and 22 North, Ranges 82, 83 and 84 West of the Sixth Principal Meridian, Wyoming, is strictly conformable to the field notes of the resurvey thereof, which have been examined and approved.

Supervisor of Surveys

UNITED STATES
DEPARTMENT OF THE INTERIOR
GENERAL LAND OFFICE
Washington, D. C. May 16, 1941

The resurvey represented by this plat having been correctly executed in accordance with the requirements of law and the regulations of this office is hereby accepted.

Assistant Commissioner

3019