264

TOWNSHIP No. 21 NORTH RANGE No. 88 WEST OF 6TH PRINCIPAL MERIDIAN

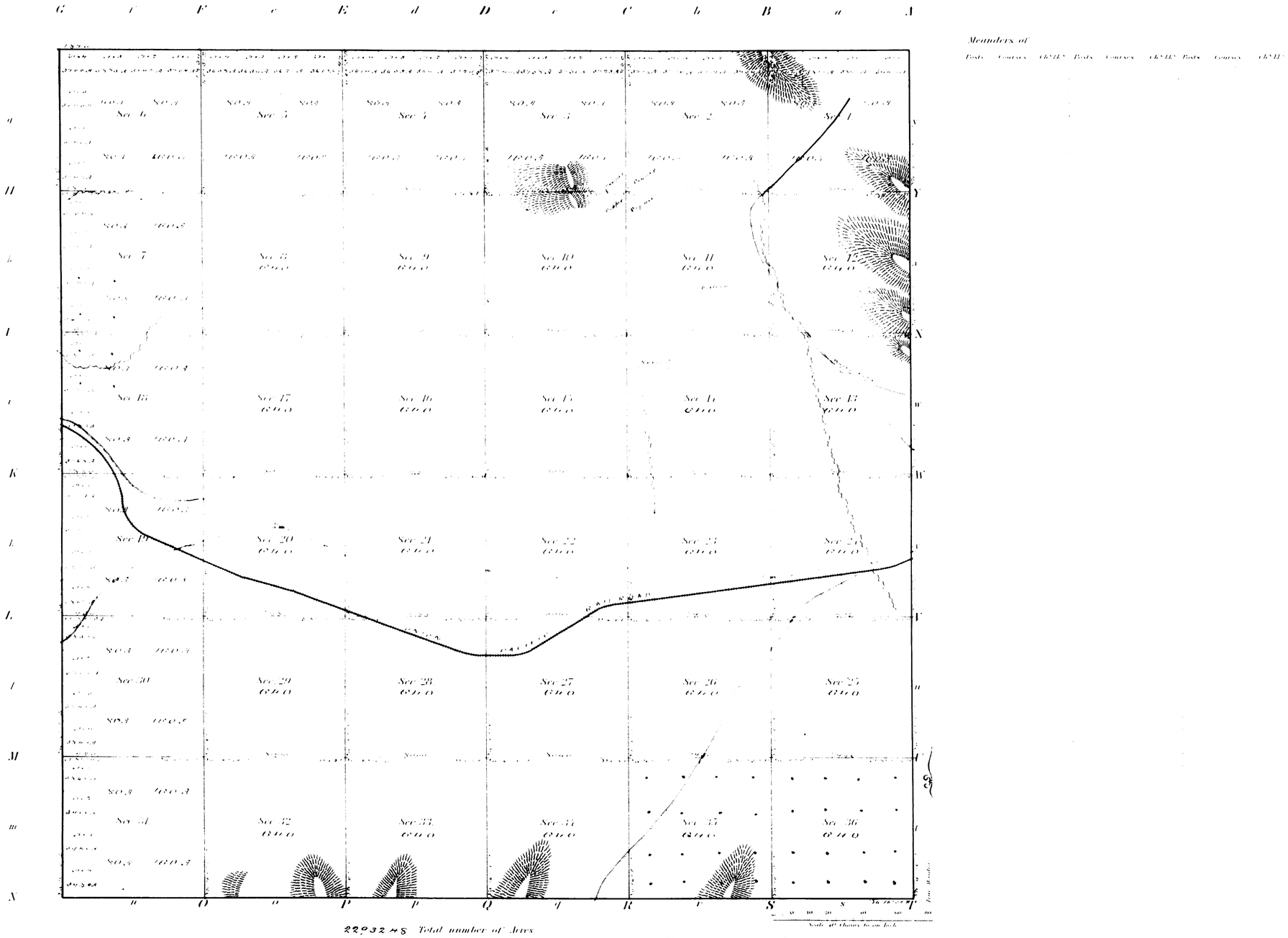

22932.48 Total number of Acres

Surveys Designated	To Whom Surveyed	Date of Contract	Amount of Surveys	When Surveyed
Township lines	Thos. B. Medary June 17 1873			Aug. 13 14 1873
Subdivisions	Mart. M. Grant June 18 1873	49 - 65	94	Aug. 27 - Sept. 2d 1873

The above Map of Township No. 21 North of Range No. 88 West of 6th Principal Meridian in Wyoming Territory is strictly in accordance to the field notes of the survey thereof on file in this Office which have been examined and approved.

Surveyor General's Office Silas Reed

Cheyenne Wyo. Nov. 21st 1873.

247

21-88

7951 **Click Here for Field Notes**

ORIGINAL

TOWNSHIP 21 NORTH, RANGE 88 WEST, OF THE SIXTH PRINCIPAL MERIDIAN, WYOMING.

DEPENDENT RESURVEY AND SURVEY

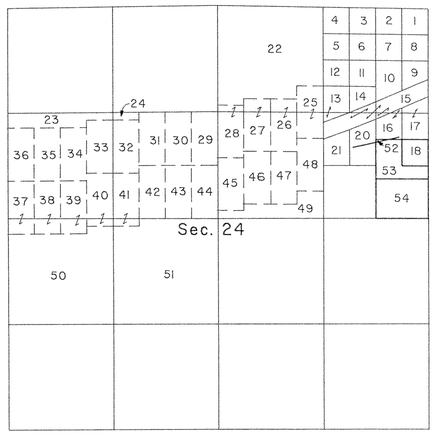

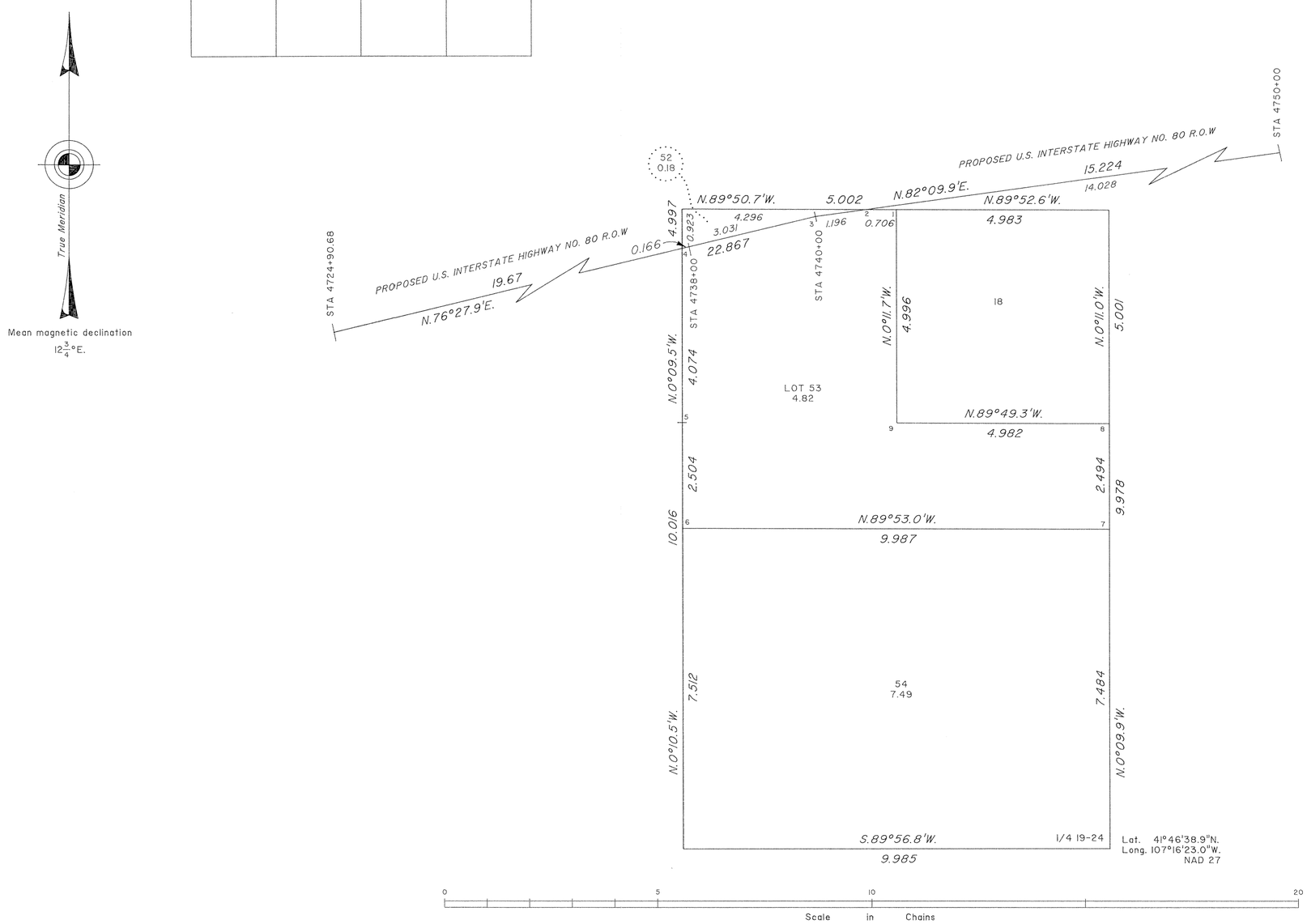

A history of surveys is contained in the field notes.

This plat represents the dependent resurvey of portions of the east boundary and subdivision of section 24, designed to restore the corners in their true original locations according to the best available evidence, and the metes and bounds survey of Lot 53, T. 21 N., R. 88 W., Sixth Principal Meridian, Wyoming.

Except as indicated hereon, the lottings and areas are as shown on the plat accepted June 12, 1953.

Survey executed by Thomas E. Casinger, Cadastral Surveyor, beginning September 1, 1992, and completed September 2, 1992, pursuant to Special Instructions dated August 21, 1992, for Group No. 571, Wyoming.

UNITED STATES DEPARTMENT OF THE INTERIOR
BUREAU OF LAND MANAGEMENT

Cheyenne, Wyoming March 4, 1993

This plat is strictly conformable to the approved field notes, and the survey, having been correctly executed in accordance with the requirements of law and the regulations of this Bureau, is hereby accepted.

For the Director

John P. Lee

Chief Cadastral Surveyor for Wyoming

W.H.B.

OFFICIALLY FILED: April 15, 1993

247 C

Ac. 6545

ORIGINAL

TOWNSHIP Nº 21 NORTH, RANGE Nº 88 WEST, OF THE SIXTH PRINCIPAL MERIDIAN, WYOMING.

DEPENDENT RESURVEY
AND SUBDIVISION OF SEC. 24

RECEIVED
JUL 28 1953
Land and Survey Office
Cheyenne, Wyoming

ENLARGED DIAGRAM

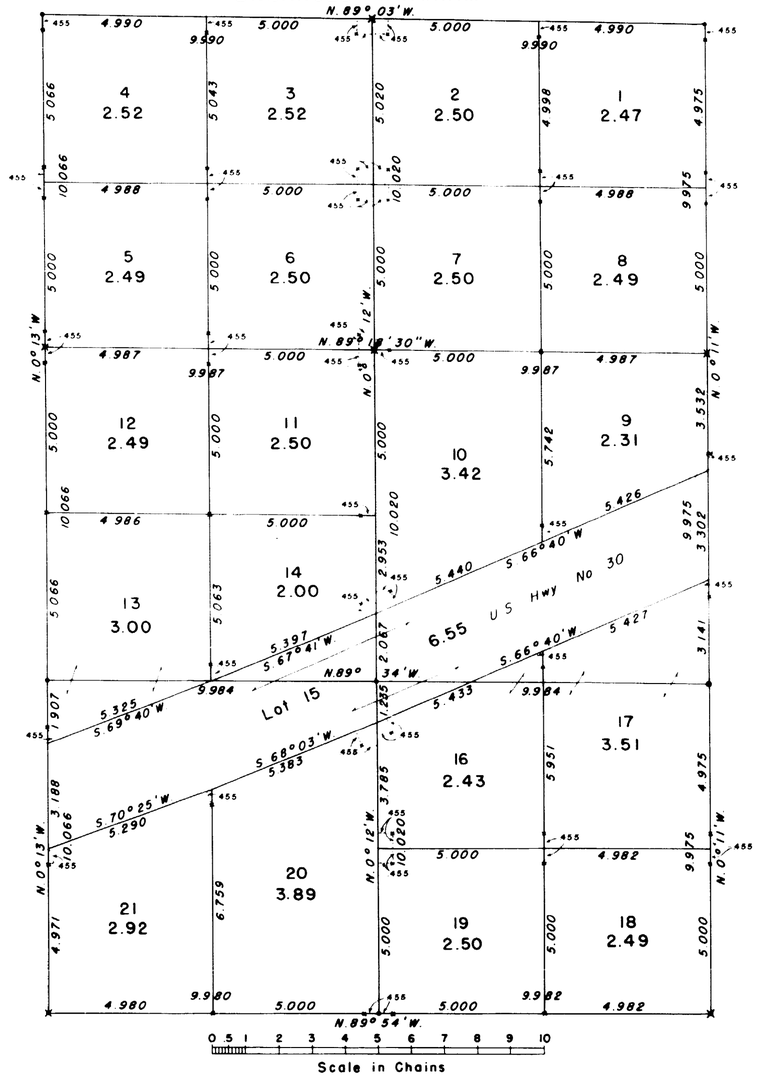

Area Resurveyed: 640.00 Acres

Survey executed by Russell C. MacDonald, Cadastral Engineer, beginning October 23, 1952 and completed October 30, 1952, under Special Instructions for Group 237 Wyoming dated June 6, 1952.

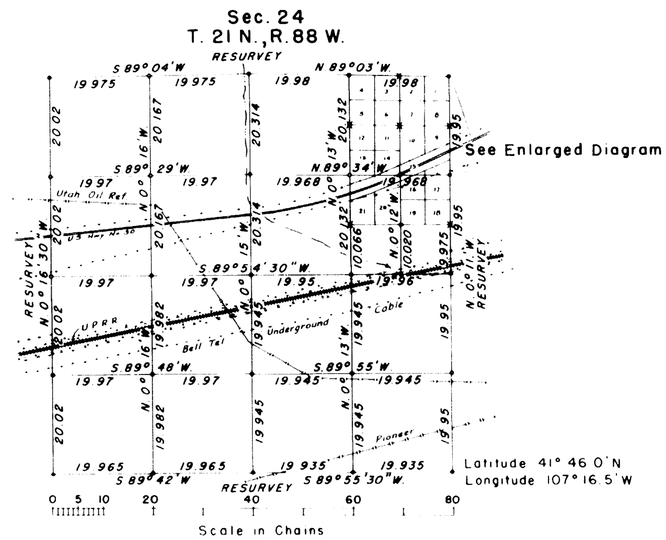

This plat represents a retracement and reestablishment of the boundaries of sec. 24, and a subdivision of the section. The areas are as shown on the plat approved November 21, 1878, except as new lots are shown hereon.

LEGEND

○ Indicates an iron post with brass cap marked with the appropriate section and subdivision of section numbers as described in the field notes.

⌘ Indicates an iron post with brass cap marked with the appropriate lot numbers as described in the field notes.

× Indicates an iron rod 18 x 3/8 inches marking lot corners and reference monuments.

2 x 4 inch guard stakes painted white and marked with the appropriate lot numbers are set alongside the iron posts and iron rods.

UNITED STATES DEPARTMENT OF THE INTERIOR
BUREAU OF LAND MANAGEMENT
Washington, D. C., June 12, 1953

This plat is strictly conformable to the approved field notes, and the survey, having been correctly executed in accordance with the requirements of law and the regulations of this Bureau, is hereby accepted.

For the Administrator

Donald O. Clement

Assistant Chief, Division of
Cadastral Engineering

J.G.H.

247-A

21-88

fc. 6684

ORIGINAL

RECEIVED
OCT 24 1956
Bureau of Land Management
Land Office
Cheyenne, Wyoming

TOWNSHIP 21 NORTH, RANGE 88 WEST OF THE SIXTH PRINCIPAL MERIDIAN, WYOMING.

SUPPLEMENTAL PLAT

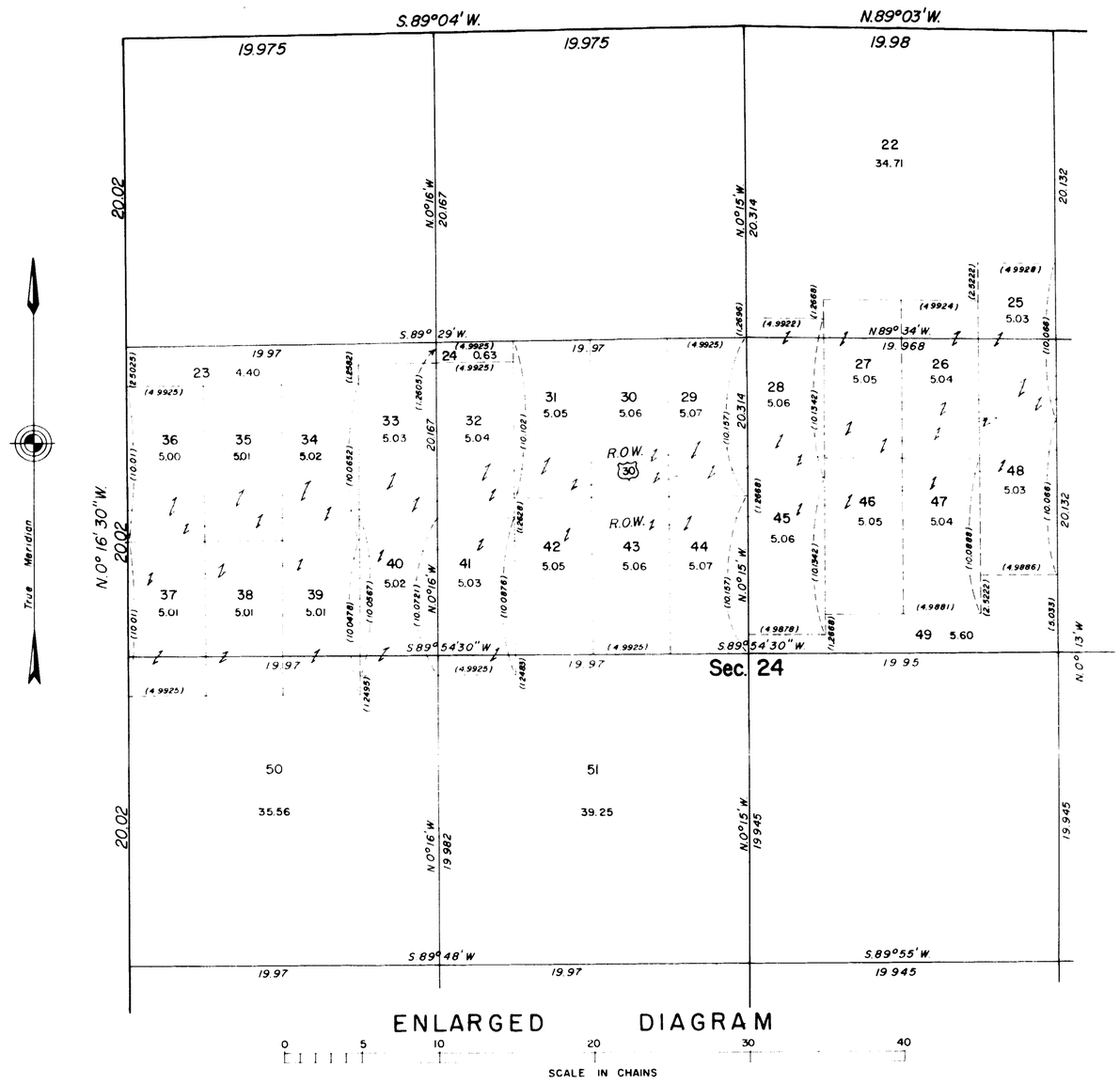

ENLARGED DIAGRAM

0 5 10 20 30 40

SCALE IN CHAINS

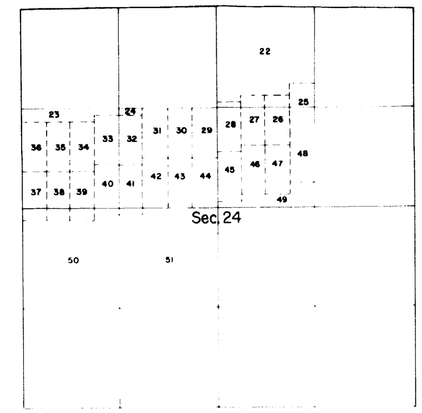

This plat represents a subdivision by protraction of a portion of section 24, Township 21 North, Range 88 West of the Sixth Principal Meridian, Wyoming, based upon the plat accepted June 12, 1953.

For lottings and areas not shown hereon, reference will be made to plat accepted June 12, 1953.

UNITED STATES DEPARTMENT OF THE INTERIOR
BUREAU OF LAND MANAGEMENT
Washington, D. C. July 6, 1956

This plat showing amended lottings, having been correctly prepared in accordance with the regulations, is hereby accepted.

For the Director

Earl G. Harrington

Cadastral Engineering Staff Officer

O.E.M.

1079

247-B

21 88

Acces 6222

ORIGINAL

TOWNSHIPS Nº 21 AND 22 NORTH, RANGES Nº 85, 86, 87, AND 88 WEST, SIXTH PRINCIPAL MERIDIAN, WYOMING

DEPENDENT RESURVEY OF EXTERIOR LINES

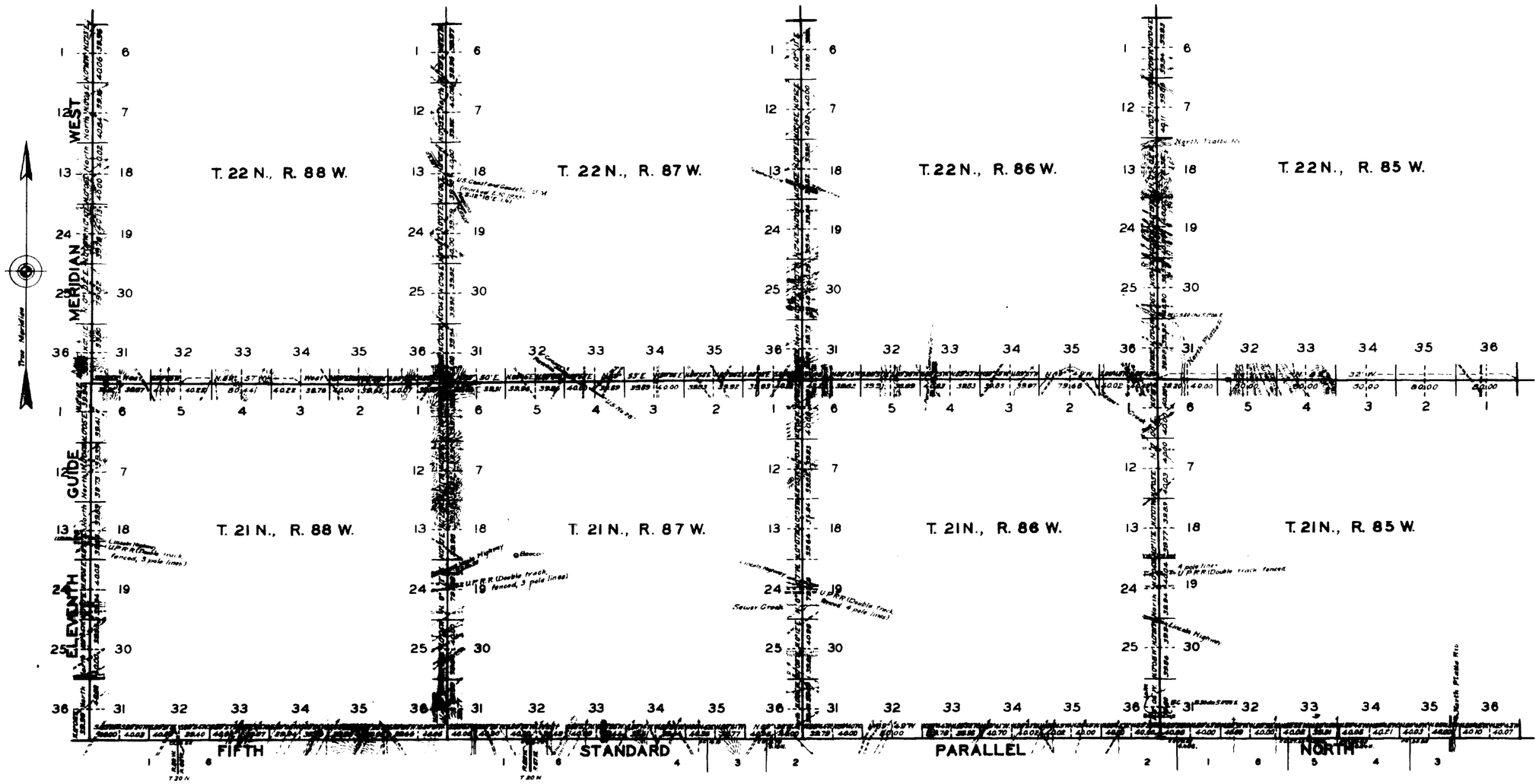

Resurvey authorized by General Land Office letter "E" dated June 12, 1937.

SCALE: 100 CHS. TO AN INCH

LINES DESIGNATED	BY WHOM SURVEYED	GROUP NO.	GROUP DATE	MILEAGE MILES	MILEAGE CHS.	WORK SURVEYED BEGUN	WORK SURVEYED COMPLETED
EXTERIOR	MARK D. KING	102	AUG. 10, 1938	95	64.00	SEPT. 14, 1938	NOV. 6, 1938

Office of Supervisor of Surveys
Denver, Colorado, Sept. 26, 1941

The above plat of the exterior lines of Townships Nos. 21 and 22 North, Ranges Nos 85, 86, 87, and 88 West of the Sixth Principal Meridian, Wyoming, is strictly conformable to the field notes of the resurvey thereof, which have been examined and approved.

Supervisor of Surveys

UNITED STATES
DEPARTMENT OF THE INTERIOR
GENERAL LAND OFFICE
Washington, D.C., Oct. 3, 1941

The resurvey represented by this plat having been correctly executed in accordance with the requirements of law and the regulations of this office, is hereby accepted.

Joel David Wolfsohn

Assistant Commissioner

MJL

AMT

3021

Indexed

FIFTH STANDARD PARALLEL NORTH

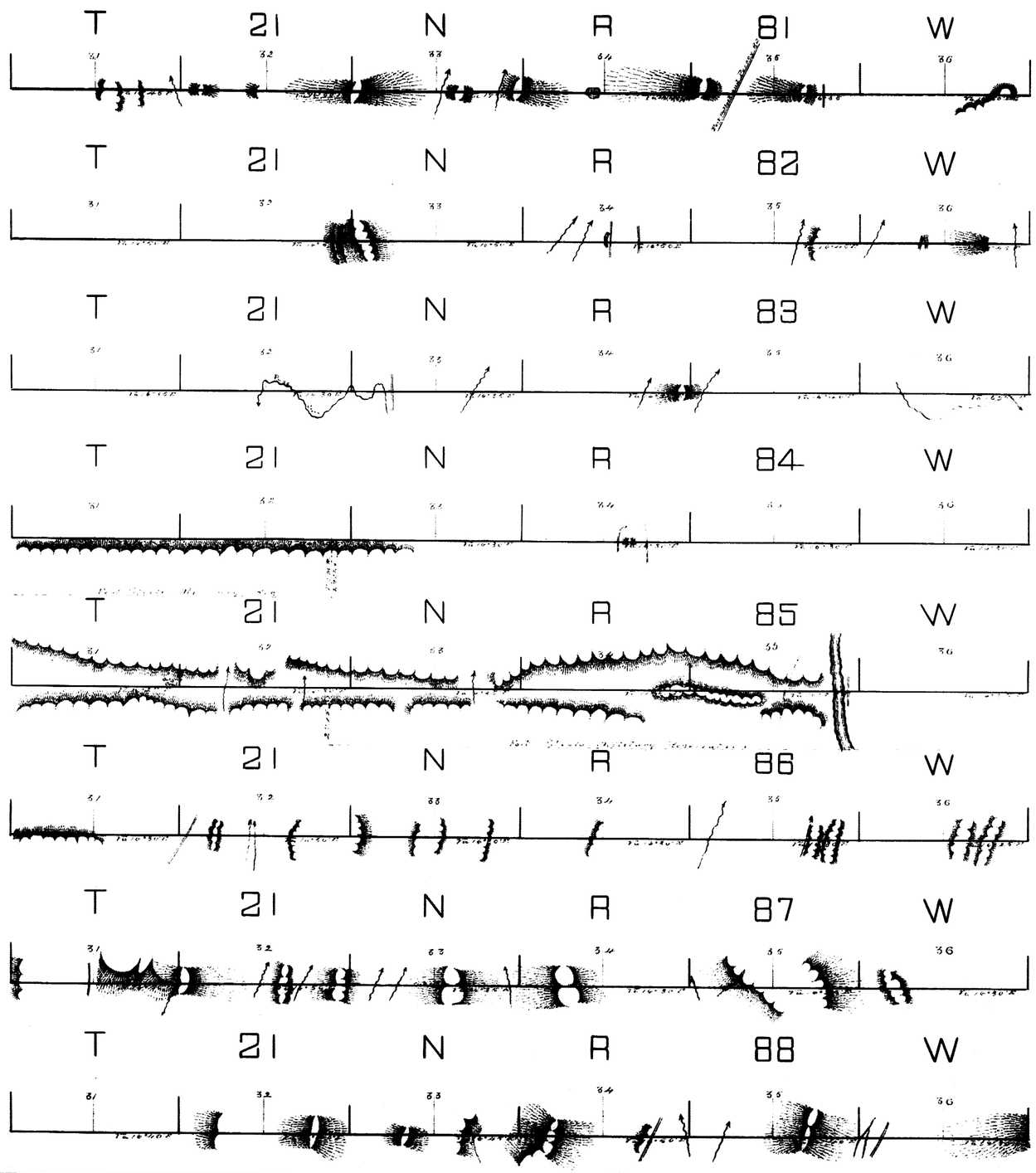

Surveys Designated	By Whom Surveyed	Date of Contract	Amt. of Surveys	When Surveyed
5th Stand. Par. II	William O. Dorney	June 25th 1872	48 Miles	Aug. 1st 14th 1872

I hereby certify that the above Diagram of the 5th Standard Parallel North, between the 10th and 11th Guide Meridians West of 6th Principal Meridian, in Wyoming Territory is strictly conformable to the field Notes of the Sur. on file in this office, which have been examined and approved.

Surveyor General's Office
Cheyenne Wyoming Dec. 1872

Silas Reed
Sur. Genl.

Indexes

217

13

EXTERIOR LINES

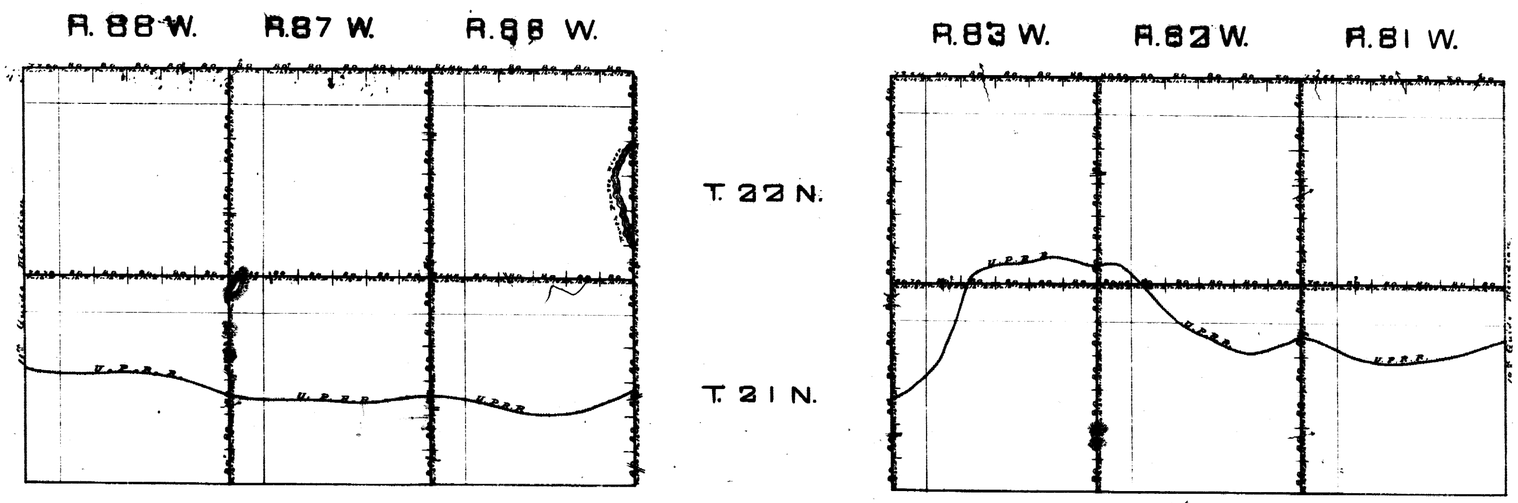

Surveys Designated	By Whom Surveyed	Date of Contract	Amt. of Surveys	When Surveyed
Exterior Tp. Lines	Thomas B. Medary	June 17th 1878	M. 1 mi. - Chs. 78 - Lks. 29	July 21st Aug 16th 1878
Connections	Thomas B. Medary	June 17th 1878		

I hereby certify that the above Diagram of the Exterior lines of Townships 21 and 22 North, Ranges 81, 82, 83, 86, 87 and 88 West of the 6th Principal Meridian in Wyoming Territory is strictly conformable to the field notes of the survey thereof on file in this office, which have been examined and approved

Surveyor Generals Office
Cheyenne Wyo. Oct. 26th 1878.

Silas Reed
Surv. Genl.